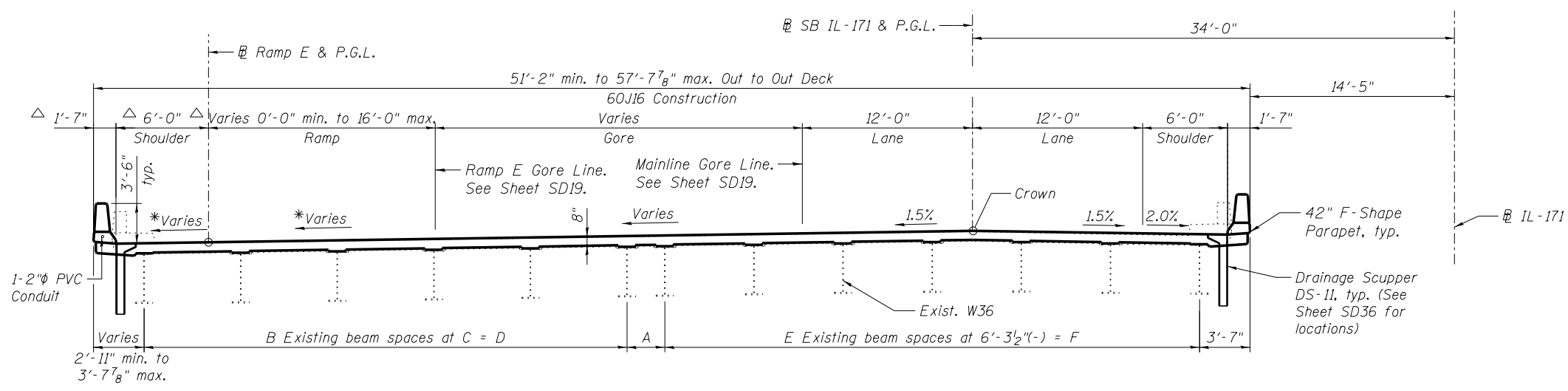
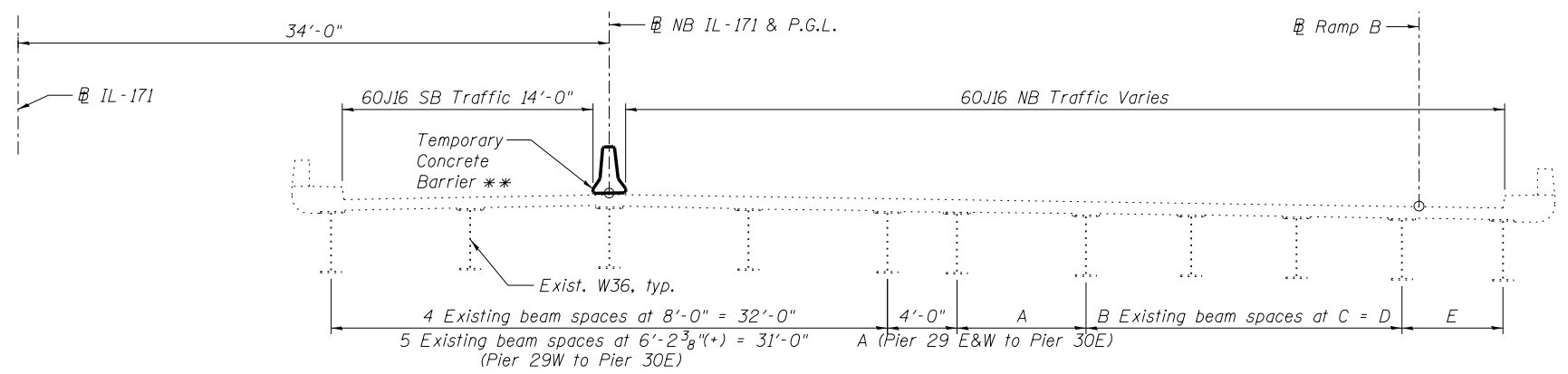


SOUTHBOUND CROSS SECTION

	A	B	C	D	E	F
Pier 9W	0'-0"	3	6'-5 1/4"	19'-3 3/4"	5	31'-5 1/4"(-)
Pier 10E	0'-0"	3	4'-7"(+)	13'-9 1/4"(-)	5	31'-5 1/4"(-)
Pier 10W	0'-0"	2	6'-10 1/4"(-)	13'-8 3/8"	5	31'-5 1/4"(-)
Pier 11E	0'-0"	0	0'-0"	0'-0"	7	44'-0"(+)

CONTRACT 60J16 REMOVAL

(From Pier 9 to Pier 11)
(Looking North, Upstation @ IL-171)



*See S.E. Data Table on Sheet SD30.

LEGEND

Indicates Removal of Existing Concrete Deck No. 2

NOTES:

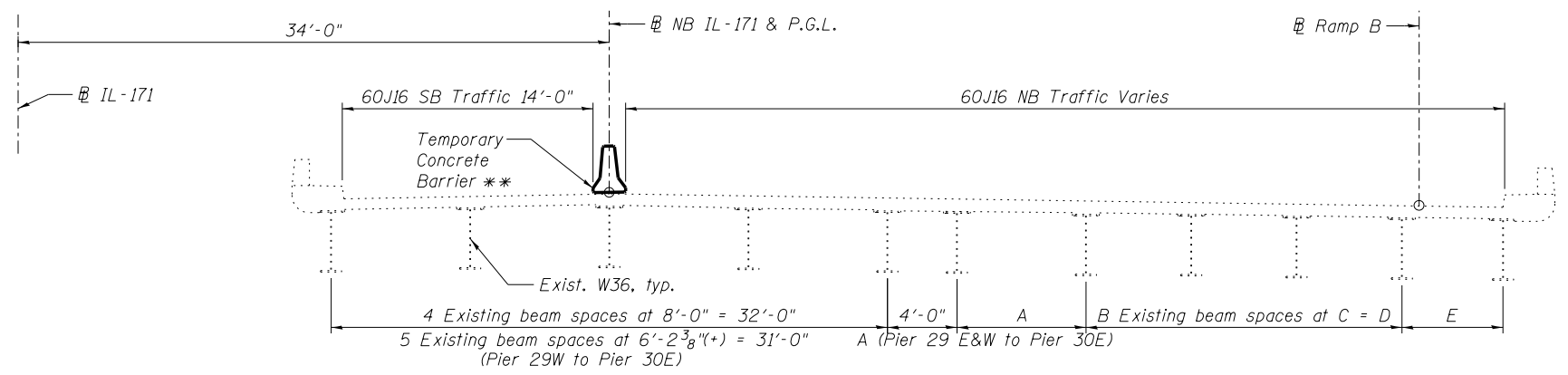
- Barrier widths are measured perpendicular from the edge of deck. Overhang widths are measured perpendicular from the fascia girders. Girder spacings are measured perpendicular from the east girder to the west girder at the centerline of bearing. All remaining deck dimensions are measured perpendicular to the IL-171 baseline shown unless noted otherwise.
- Do not anchor Temp. Concrete Barrier to existing deck.

CONTRACT 60J16 CONSTRUCTION

(From Pier 9 to Pier 11)
(Looking North, Upstation @ IL-171)

△ Dimensions perpendicular to Ramp E

** See Sheet SD11 and maintenance of traffic sheets for more information



Alfred Benesch & Company
205 North Michigan Avenue, Suite 2400
Chicago, Illinois 60601
312-565-0450 Job No. 10093

FILE NAME = 0162457.60J16.009.staging4.dgn	USER NAME = ksnider	DESIGNED - FSM	REVISD -
		CHECKED - RMM	REVISD -
		DRAWN - FSM	REVISD -
		CHECKED - RMM	REVISD -

STATE OF ILLINOIS
DEPARTMENT OF TRANSPORTATION

STAGE CONSTRUCTION DETAILS SPANS 6 AND 7
STRUCTURE NO. 016-2457

F.A.P. RTE. 372	SECTION 2013-038B-R	COUNTY COOK	TOTAL SHEETS 821	SHEET NO. 384
CONTRACT NO. 60J16			ILLINOIS FED. AID PROJECT	

SHEET NO. SD9 OF SD83 SHEETS

Y:\chicago\100005\100093\Eng_Docs_Phase_1\11\SN_016_2456_2457_1st_Ave_cover_Des_Plaines_River_Valley\Final\0162457_60J16_009_staging4.dgn 3:38:05 PM 8/6/2014