

F.A.P. R.T.E.	SECTION	COUNTY	TOTAL SHEETS	SHEET NO.
339	584Y-RS-2	COOK	37	1
		ILLINOIS	CONTRACT NO. 60M09	

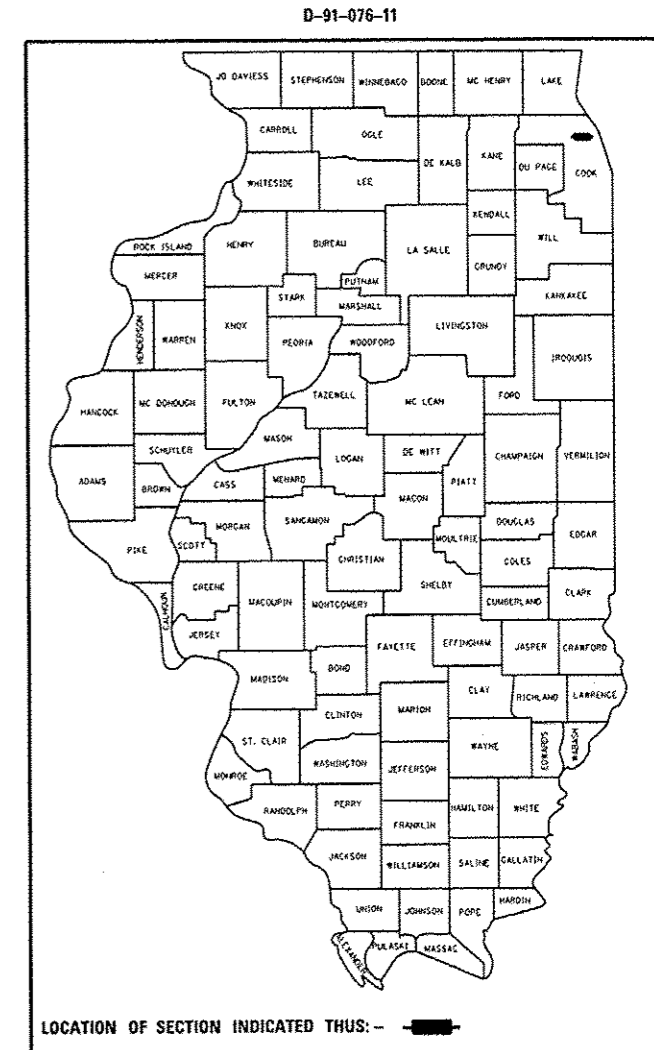
STATE OF ILLINOIS
DEPARTMENT OF TRANSPORTATION
DIVISION OF HIGHWAYS

**PROPOSED
HIGHWAY PLANS**

FAP 339: IL 58 (GOLF RD.)
WEST OF POTTER RD. TO LINCOLN ST.
SECTION 584Y-RS-2
RESURFACING (3P)
COOK COUNTY
C-91-076-11

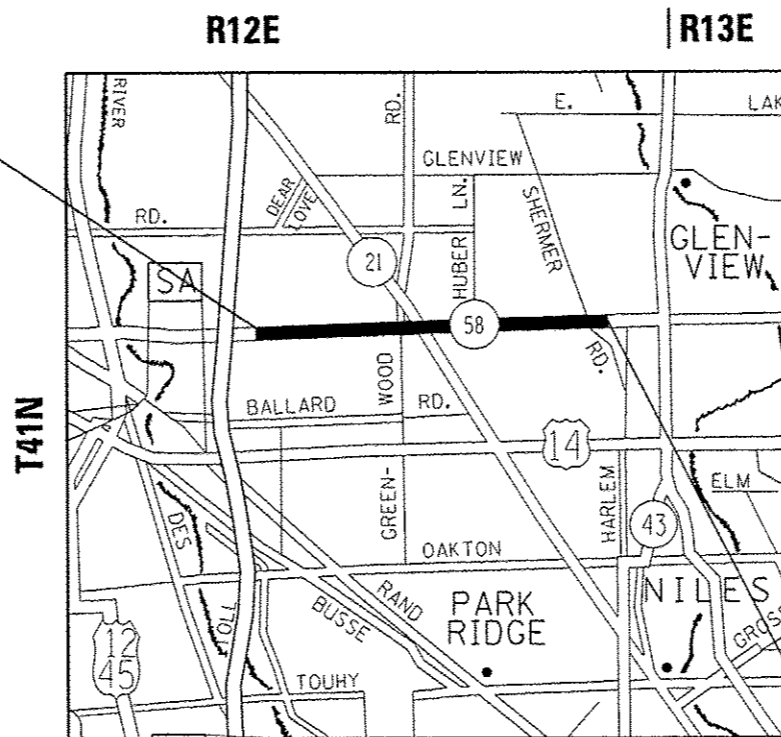
FOR INDEX OF SHEETS, SEE SHEET NO. 2

PROJECT IS LOCATED IN
VILLAGES OF GLENVIEW,
MORTON GROVE, NILES, AND
UNINCORPORATED COOK COUNTY



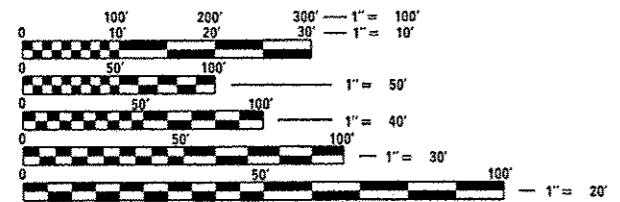
PROJECT BEGINS
STATION 9 + 04

OMISSION
STA. 155 + 38 TO
STA. 166 + 35



TRAFFIC DATA:
SPEED LIMIT = 40MPH
2013 ADT = 35,500

PROJECT ENDS
STATION 170 + 02



FULL SIZE PLANS HAVE BEEN PREPARED USING STANDARD ENGINEERING SCALES. REDUCED SIZED PLANS WILL NOT CONFORM TO STANDARD SCALES. IN MAKING MEASUREMENTS ON REDUCED PLANS, THE ABOVE SCALES MAY BE USED.

J.U.L.I.E.
JOINT UTILITY LOCATION INFORMATION FOR EXCAVATION
1-800-892-0123
OR 811

PROJECT ENGINEER DAN WILGREEN (847) 705-4240
PROJECT MANAGER KEN ENG (847) 705-4247

GROSS LENGTH = 16098 FT. = 3.05 MILES
NET LENGTH = 15001 FT. = 2.85 MILES

CONTRACT NO. 60M09

STATE OF ILLINOIS
DEPARTMENT OF TRANSPORTATION
DIVISION OF HIGHWAYS

SUBMITTED July 16 20 14

John Paterson
DEPUTY DIRECTOR OF HIGHWAYS, REGION ENGINEER

Aug 15 20 14
John D. Baranzelli, P.E.
ENGINEER OF DESIGN AND ENVIRONMENT

Aug 15 20 14
Amor Osman, P.E.
DIRECTOR OF HIGHWAYS, CHIEF ENGINEER

PRINTED BY THE AUTHORITY
OF THE STATE OF ILLINOIS