

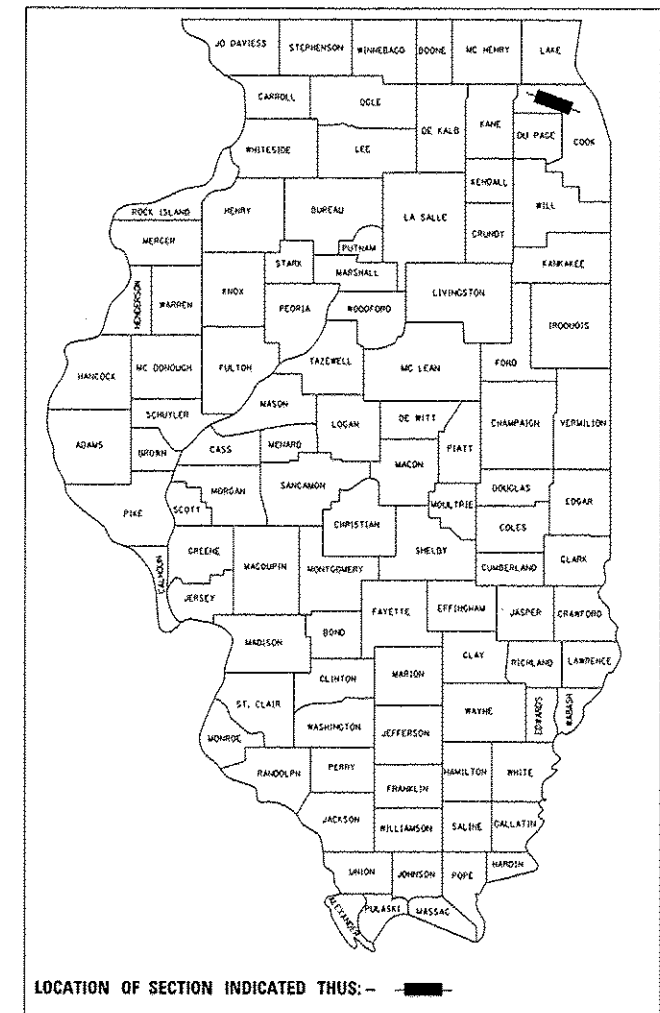
STATE OF ILLINOIS
DEPARTMENT OF TRANSPORTATION
DIVISION OF HIGHWAYS

**PROPOSED
HIGHWAY PLANS**

F.A.U. ROUTE 3518: KIRCHOFF RD.
NEW WILKE RD. TO CENTRAL RD.
SECTION 0405.2-RS
RESURFACING (3P)
COOK COUNTY
C-91-090-11

F.A.U. RTE.	SECTION	COUNTY	TOTAL SHEETS	SHEET NO.
3518	0405.2-RS	COOK	24	1
		ILLINOIS	CONTRACT NO. 60M23	

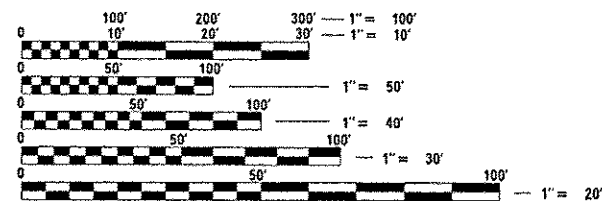
D-91-090-11



FOR INDEX OF SHEETS, SEE SHEET NO. 2

THIS PROJECT IS LOCATED IN
VILLAGE OF ARLINGTON HEIGHTS

TRAFFIC DATA:
2010 ADT = 9500
SPEED LIMIT = 35 MPH

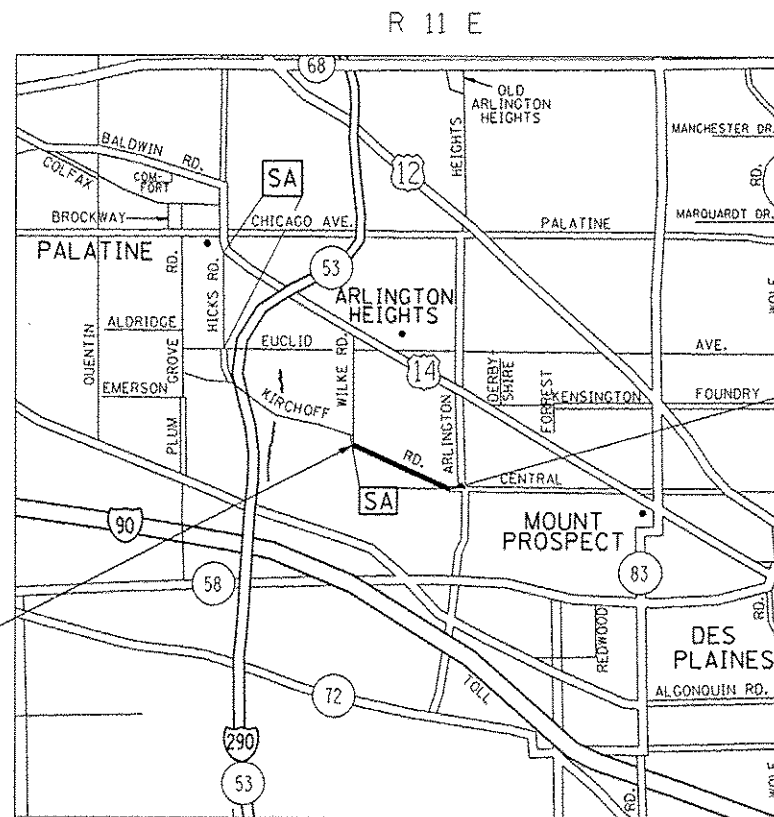


FULL SIZE PLANS HAVE BEEN PREPARED USING STANDARD ENGINEERING SCALES. REDUCED SIZED PLANS WILL NOT CONFORM TO STANDARD SCALES. IN MAKING MEASUREMENTS ON REDUCED PLANS, THE ABOVE SCALES MAY BE USED.

J.U.L.I.E.
JOINT UTILITY LOCATION INFORMATION FOR EXCAVATION
1-800-892-0123
OR 811

PROJECT ENGINEER: DAN WILGREEN (847) 705-4240
PROJECT MANAGER: KEN ENG (847) 705-4247

CONTRACT NO. 60M23



WHEELING TOWNSHIP

PROJECT BEGINS
STA 00+00

PROJECT ENDS
STA 62+65.4

GROSS LENGTH = 6,265.4 FT. = 1.187 MILES
NET LENGTH = 6,265.4 FT. = 1.187 MILES

STATE OF ILLINOIS
DEPARTMENT OF TRANSPORTATION
DIVISION OF HIGHWAYS

SUBMITTED 7/2/14 2014
[Signature]
DEPUTY DIRECTOR OF HIGHWAYS, REGIONAL ENGINEER

Aug 15 2014
John D. Baranzoni PE
ENGINEER OF DESIGN AND ENVIRONMENT

Aug 15 2014
Omer Osman PE
DIRECTOR OF HIGHWAYS, CHIEF ENGINEER

PRINTED BY THE AUTHORITY
OF THE STATE OF ILLINOIS