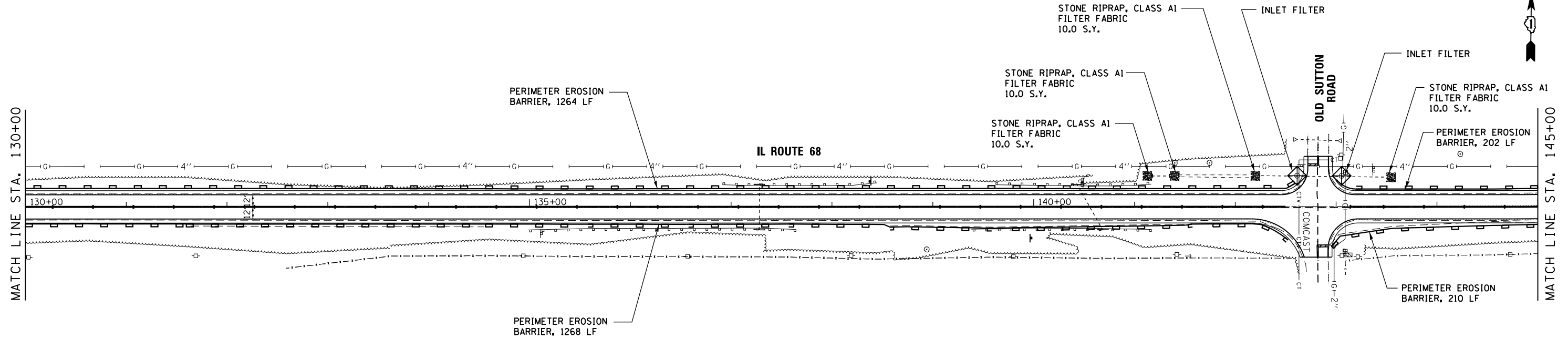





MATCH LINE STA. 130+00

MATCH LINE STA. 145+00

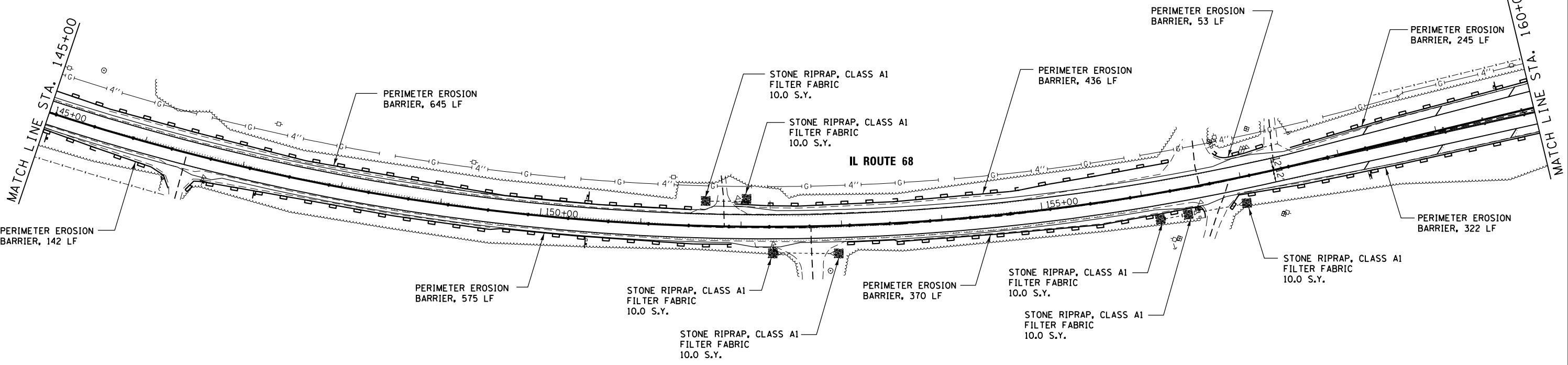


**LEGEND:**

-  PERIMETER EROSION BARRIER (SILT FENCE, SEE STD. 280001)
-  INLET FILTER
-  STONE RIPRAP, CLASS A1

MATCH LINE STA. 145+00

MATCH LINE STA. 160+00



FILE NAME = #FILE#

SHT\_DOUBLE PLAN

USER NAME = #USER#	DESIGNED - MTM	REVISED -
	DRAWN - MTM	REVISED -
PLOT SCALE = #SCALE#	CHECKED - BA	REVISED -
PLOT DATE = #DATE#	DATE -	REVISED -

**STATE OF ILLINOIS  
DEPARTMENT OF TRANSPORTATION**

**IL RTE 68 (DUNDEE ROAD) - PRAIRIE LAKE ROAD TO IL 62  
TEMPORARY EROSION CONTROL AND SEDIMENTATION PLANS**

SCALE: 1"=50' SHEET 5 OF 6 SHEETS STA. 130+00 TO STA. 160+00

F.A.P. RTE.	SECTION	COUNTY	TOTAL SHEETS	SHEET NO.
343	631 RS-3	KANE/COOK	73	27
CONTRACT NO. 60T04				
ILLINOIS FED. AID PROJECT				