

STATE OF ILLINOIS
DEPARTMENT OF TRANSPORTATION
DIVISION OF HIGHWAYS

**PROPOSED
HIGHWAY PLANS**

**FAU ROUTE 2860: IL RTE 1 (CHICAGO ROAD)
UNION AVENUE TO JOE ORR ROAD
SECTION: (161Y-1&H) RS-4
RESURFACING (3P)
WILL / COOK COUNTY
C-91-418-13**

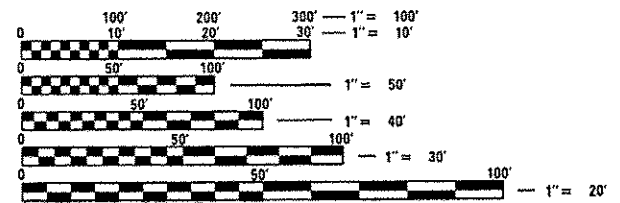
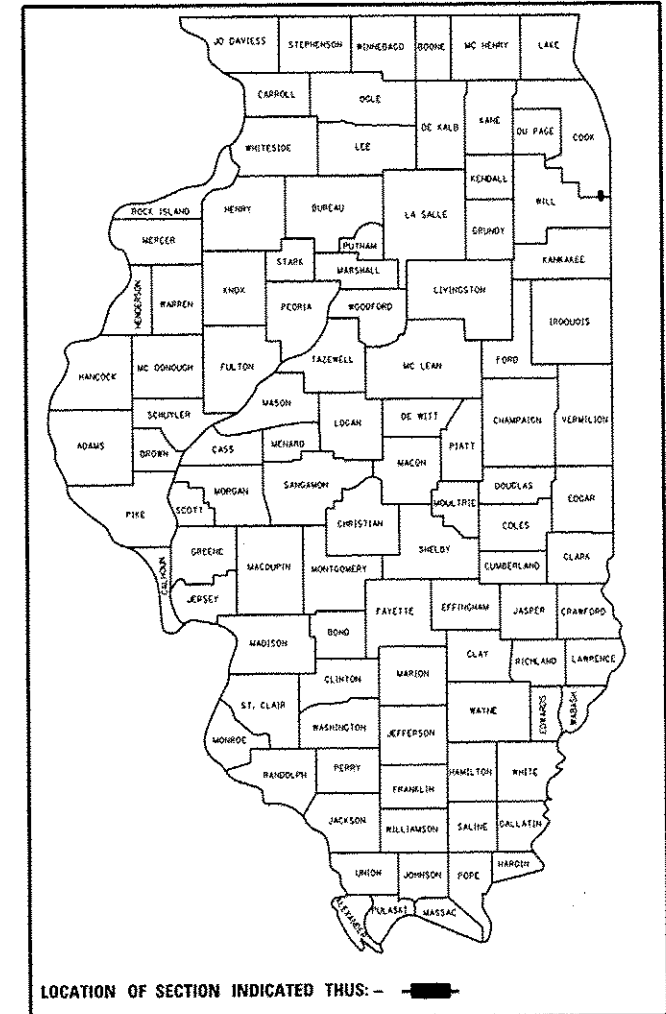
FOR INDEX OF SHEETS, SEE SHEET NO. 2

THE IMPROVEMENT IS LOCATED IN THE CITY OF CHICAGO HEIGHTS, AND IN THE VILLAGES OF SOUTH CHICAGO HEIGHTS AND STEGER

F.A.U. RTE.	SECTION	COUNTY	TOTAL SHEETS	SHEET NO.
2860	(161Y-1&H) RS-4	WILL/COOK	34	1
STATE ROAD DIST. NO. 1		ILLINOIS	CONTRACT NO. 60X03	

**34+1=35*

D-91-418-13

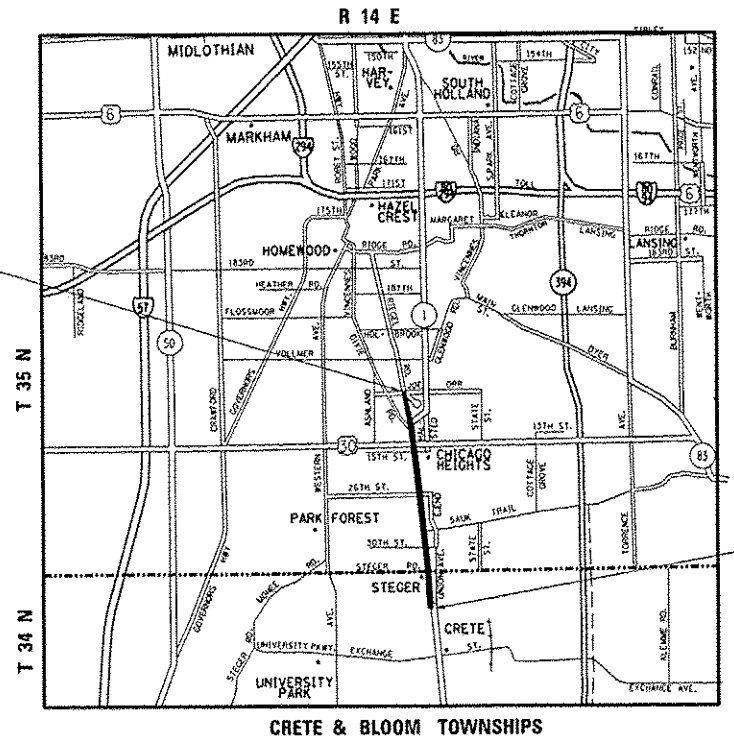


FULL SIZE PLANS HAVE BEEN PREPARED USING STANDARD ENGINEERING SCALES. REDUCED SIZED PLANS WILL NOT CONFORM TO STANDARD SCALES. IN MAKING MEASUREMENTS ON REDUCED PLANS, THE ABOVE SCALES MAY BE USED.

J.U.L.I.E.
JOINT UTILITY LOCATION INFORMATION FOR EXCAVATION
1-800-892-0123
OR 811

IMPROVEMENT ENDS
STATION 234+48

OMISSION: BRIDGE
STA 192+45 TO 193+37
OMISSION: RAILROAD
STA 141+64 TO 142+03



TRAFFIC DATA:
2013 ADT = 20,800
SPEED LIMIT = 30-35 MPH

IMPROVEMENT BEGINS
STATION 20+73

PROJECT ENGINEER: JENPAI CHANG (847) 705-4432
PROJECT MANAGER: KEN ENG

GROSS LENGTH OF IMPROVEMENT = 21,375 FEET = 4.05 MILES
NET LENGTH OF IMPROVEMENT = 21,214 FEET = 4.02 MILES

CONTRACT NO. 60X03

STATE OF ILLINOIS
DEPARTMENT OF TRANSPORTATION
DIVISION OF HIGHWAYS

SUBMITTED *June 9 20 14*

John Fontana
DEPUTY DIRECTOR OF HIGHWAYS, REGION ENGINEER

July 18 20 14
John D. Baranzelli, P.E.
ENGINEER OF DESIGN AND ENVIRONMENT

July 18 20 14
Cher Osman, P.E.
DIRECTOR OF HIGHWAYS, CHIEF ENGINEER

PRINTED BY THE AUTHORITY
OF THE STATE OF ILLINOIS