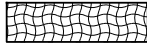





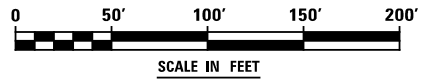


**EROSION CONTROL LEGEND**

-  TEMPORARY EROSION CONTROL SEEDING AND EROSION CONTROL BLANKET
-  STABILIZED CONSTRUCTION ENTRANCE
-  STONE RIPRAP, CL A5
-  PERIMETER EROSION BARRIER
-  TEMPORARY DITCH CHECK
-  FLOW DIRECTION

**NOTES:**  
 1. SEE EROSION CONTROL PLAN - RAMP B SHEET FOR STABILIZED CONSTRUCTION ENTRANCE DETAIL.



FILE NAME : D:\60Y53-shr-03-EC-Ramp\_D.dgn

USER NAME = 11ugo	DESIGNED LL	REVISED -
DRAWN KES	REVISIONS	REVISED -
CHECKED PJO	REVISIONS	REVISED -
DATE 7/16/2014	REVISIONS	REVISED -

**STATE OF ILLINOIS  
 DEPARTMENT OF TRANSPORTATION**

**EROSION CONTROL PLAN - RAMP D**

SCALE: AS SHOWN SHEET NO. 2 OF 2 SHEETS STA. TO STA.

F.A.I. RTE.	SECTION	COUNTY	TOTAL SHEETS	SHEET NO.
55	(99-1HB-1)A	WILL	33	25
CONTRACT NO. 60Y53				
ILLINOIS FED. AID PROJECT				