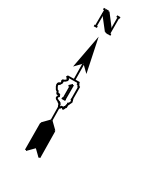
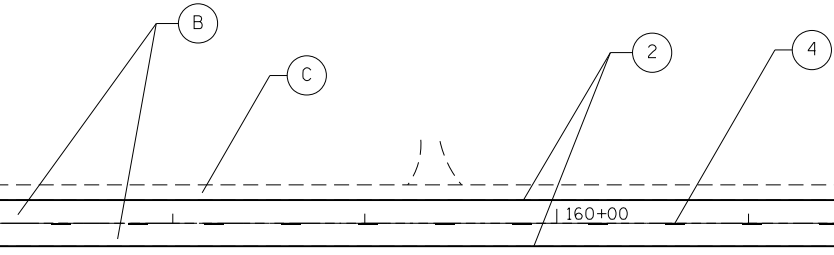


MATCHLINE STA. 156+00

MATCHLINE STA. 171+00



IL. 72 (HIGGINS RD.)

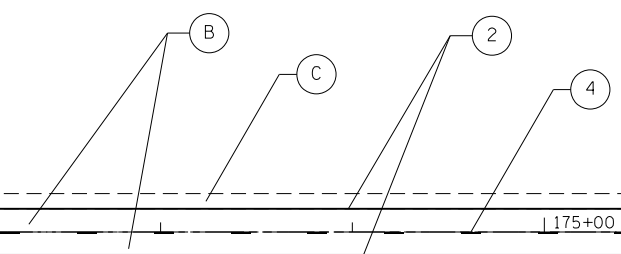
ROADWORK LEGEND	
(A)	HMA SURFACE REMOVAL BUTT JOINT, 4.5' (TYP.)
(B)	PROP. HMA SURFACE COURSE, MIX "D", N70, 1 1/2" PROP. POLY. LEVELING BINDER (MACHINE METHOD), IL-4.75, N50, 3/4" PROP. HMA SURFACE REMOVAL 2 1/4"
(C)	PROP. 3' AGGR. WEDGE SHLDR (TYP.) PROP. GRADING AND SHAPING OF SHLDRS (TYP.)

PAVEMENT MARKING LEGEND			
(1)	PROP. 8" WHITE THERMO. PVT. MRK. LETTERS AND SYMBOLS (TYP.)	(7)	PROP. THERMO. PVT. MRK.-6" DOTTED LINE, WHITE (TYP.)
(2)	PROP. THERMO. PVT. MRK.-4" EDGELINE, SOLID WHITE (TYP.)	(8)	PROP. THERMO. PVT. MRK.-8" GORE BORDER LINE, WHITE (TYP.)
(3)	PROP. THERMO. PVT. MRK.-4" YELLOW NO PASSING ZONE LINE (TYP.)	(9)	PROP. THERMO. PVT. MRK.-12" DIAGONAL, WHITE (TYP.)
(4)	PROP. THERMO. PVT. MRK.-4" SKIP-DASH, SINGLE YELLOW (TYP.)	(10)	PROP. THERMO. PVT. MRK.-12" MEDIAN DIAGONAL, YELLOW (TYP.)
(5)	PROP. THERMO. PVT. MRK.-4" CENTERLINE, DOUBLE YELLOW (TYP.)	(11)	PROP. THERMO. PVT. MRK.-24" STOP LINE, WHITE (TYP.)
(6)	PROP. THERMO. PVT. MRK.-6" SOLID LINE, WHITE (TYP.)		

NOTE:
ALL FINAL PAVEMENT MARKINGS SHALL BE PLACED IN ACCORDANCE WITH DISTRICT ONE TYPICAL PAVEMENT MARKINGS (TC-13) DETAIL.

MATCHLINE STA. 171+00

MATCHLINE STA. 186+00



IL. 72 (HIGGINS RD.)

FILE NAME =	USER NAME = paraynoal	DESIGNED -	REVISED -
ei:\pw\work\p\idot\paraynoal\0402259\DI	3414-shr-plan.dgn	DRAWN -	REVISED -
Default	PLOT SCALE = 100.0000' / in.	CHECKED -	REVISED -
	PLOT DATE = 7/16/2014	DATE -	REVISED -

**STATE OF ILLINOIS
DEPARTMENT OF TRANSPORTATION**

IL ROUTE 72 (US 20 - I-90) ROADWAY AND PAVEMENT MARKING PLAN			
SCALE:	SHEET	OF	SHEETS
	STA.	TO	STA.

F.A.P. RTE.	SECTION	COUNTY	TOTAL SHEETS	SHEET NO.
341	109RS-4	KANE	29	9
CONTRACT NO. 60Y62				
ILLINOIS FED. AID PROJECT				