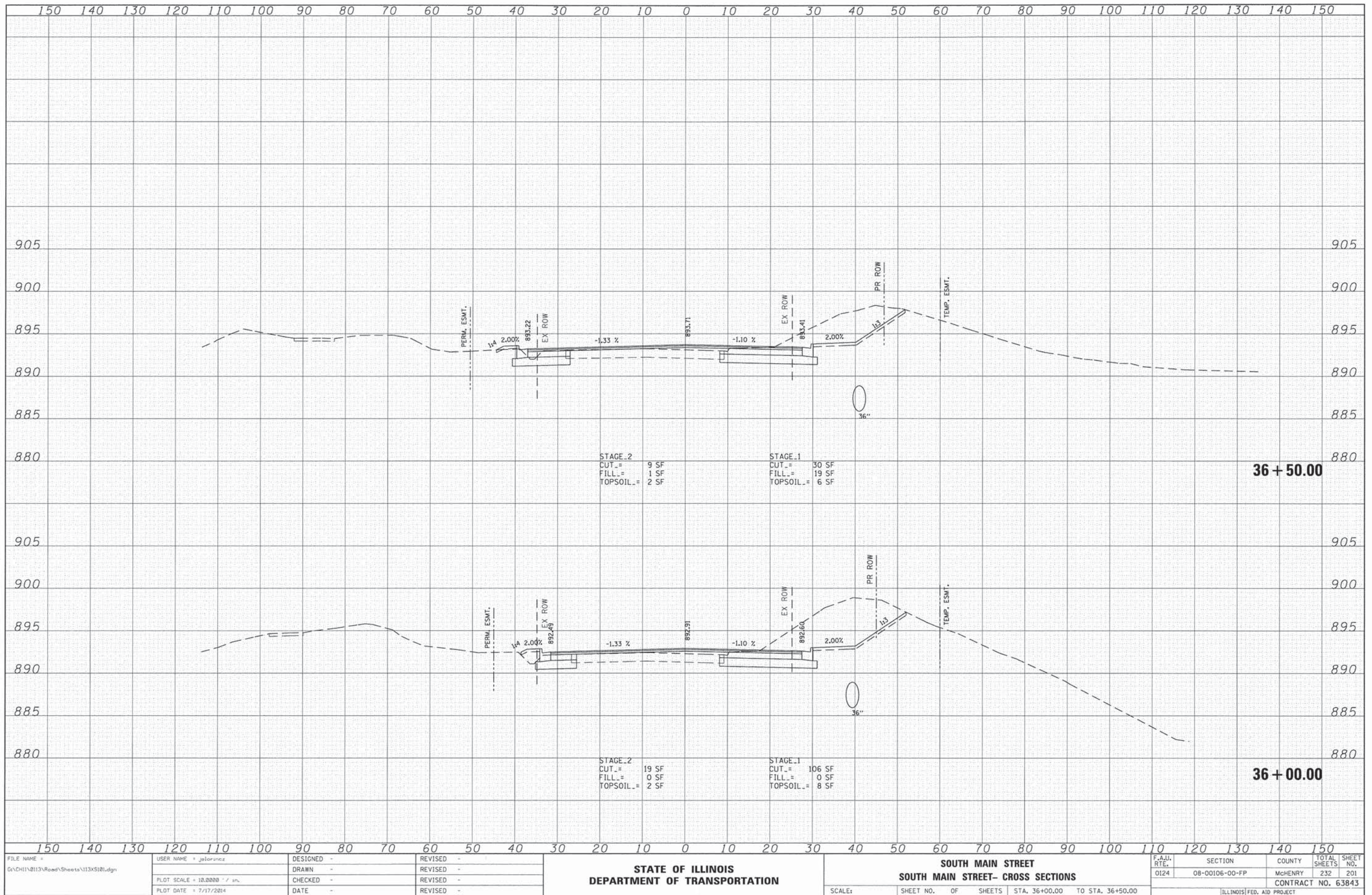
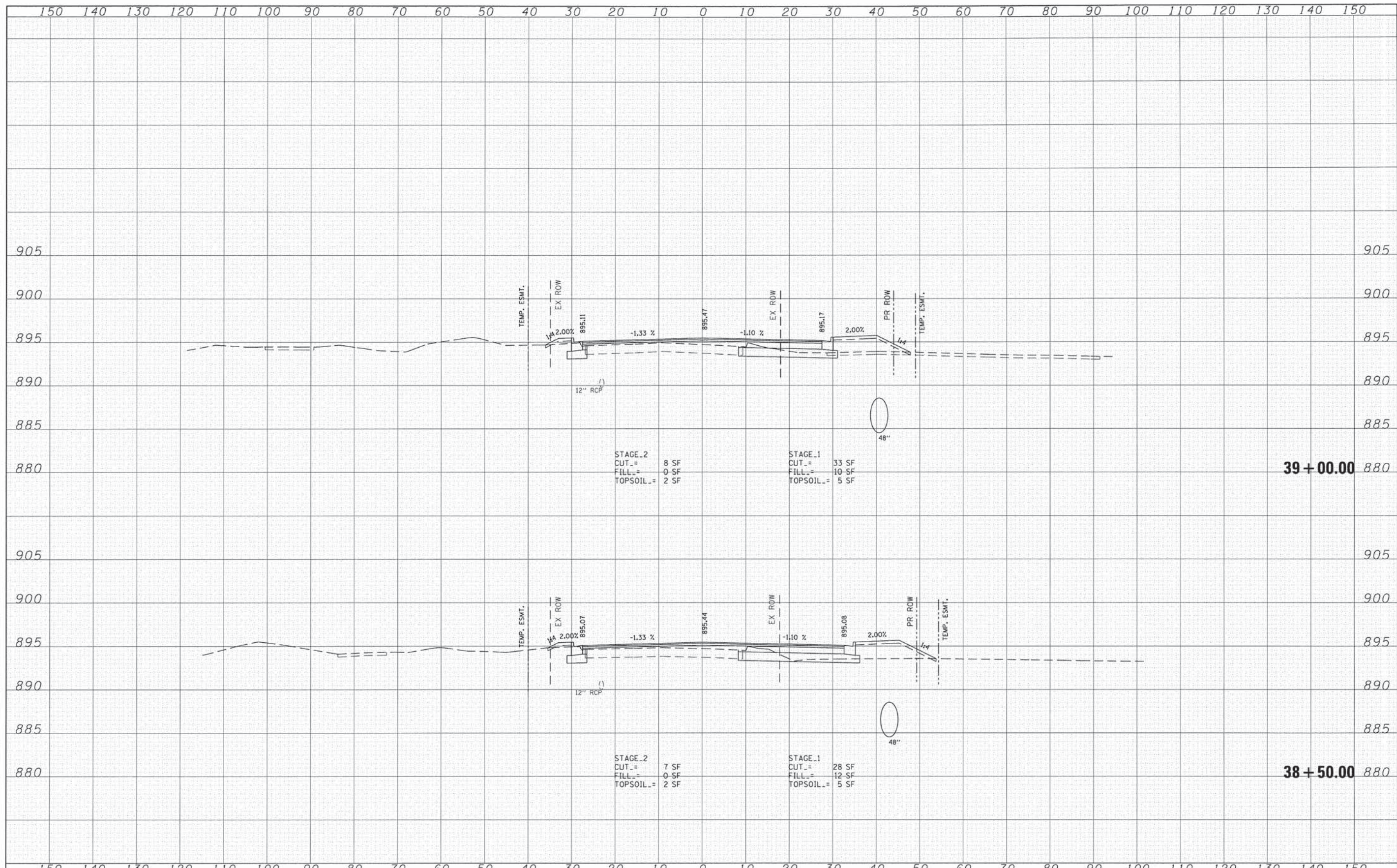


FINAL SURVEY	DATE
NO. _____	BY _____
NOTE BOOK	
NO. _____	
DESIGNED	
DRAWN	
CHECKED	
DATE	

ORIGINAL SURVEY	DATE
NO. _____	BY _____
NOTE BOOK	
NO. _____	
DESIGNED	
DRAWN	
CHECKED	
DATE	



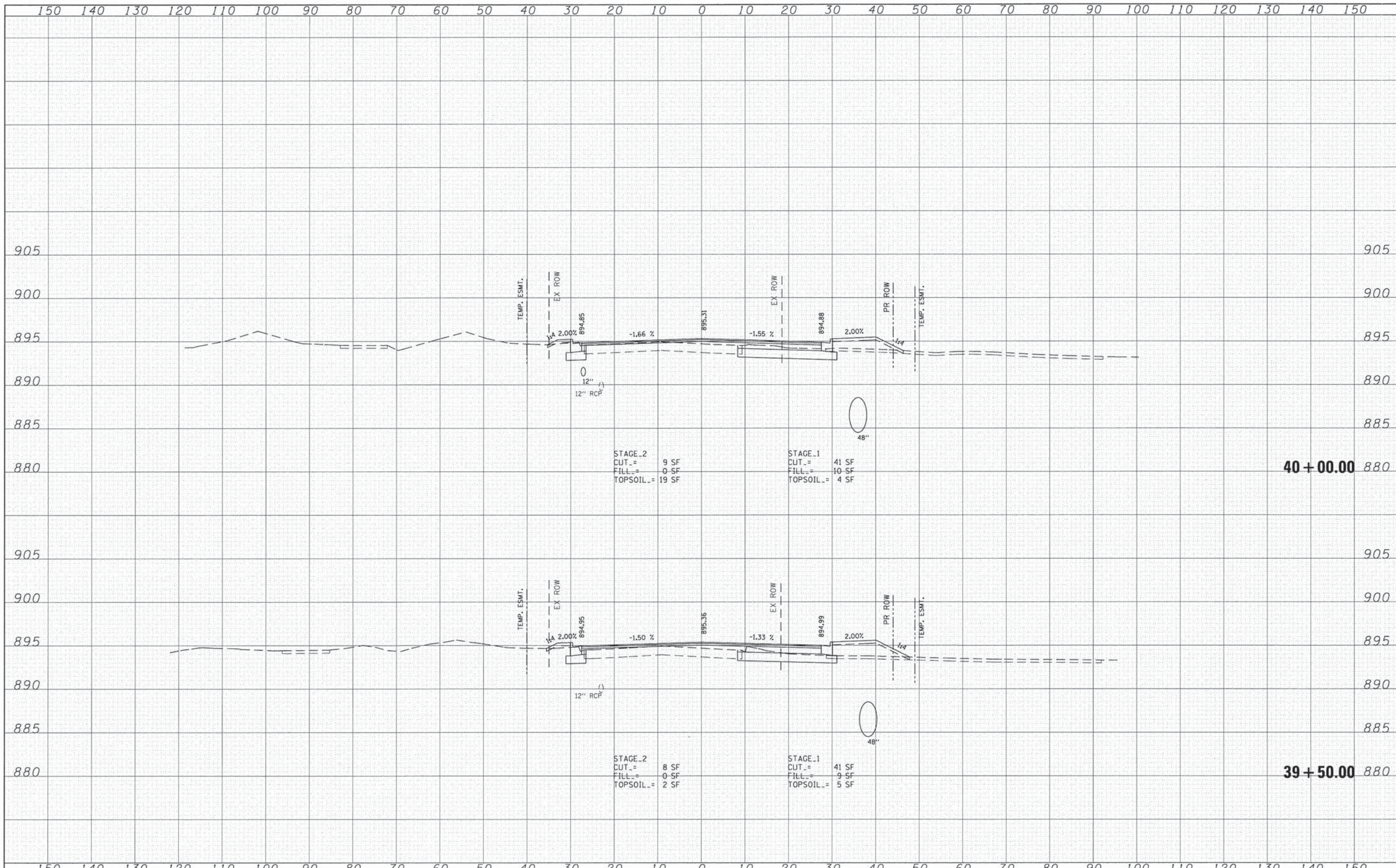
FILE NAME = G:\CH11\0113\Road\Sheets\113X5101.dgn	USER NAME = jatorncz	DESIGNED -	REVISED -	STATE OF ILLINOIS DEPARTMENT OF TRANSPORTATION	SOUTH MAIN STREET SOUTH MAIN STREET- CROSS SECTIONS				F.A.U. RTE. 0124	SECTION 08-00106-00-FP	COUNTY MCHENRY	TOTAL SHEETS 232	SHEET NO. 201
	PLOT SCALE = 10.0000' / in.	CHECKED -	REVISED -		SCALE:	SHEET NO. OF SHEETS	STA. 36+00.00 TO STA. 36+50.00	CONTRACT NO. 63843					
	PLOT DATE = 7/17/2014	DATE -	REVISED -		ILLINOIS FED. AID PROJECT								



FINAL SURVEY NO.	SURVEY DATE
PLOTTED	
TEMPLATE	
AREAS CHECKED	

ORIGINAL SURVEY NO.	SURVEY DATE
PLOTTED	
TEMPLATE	
AREAS CHECKED	

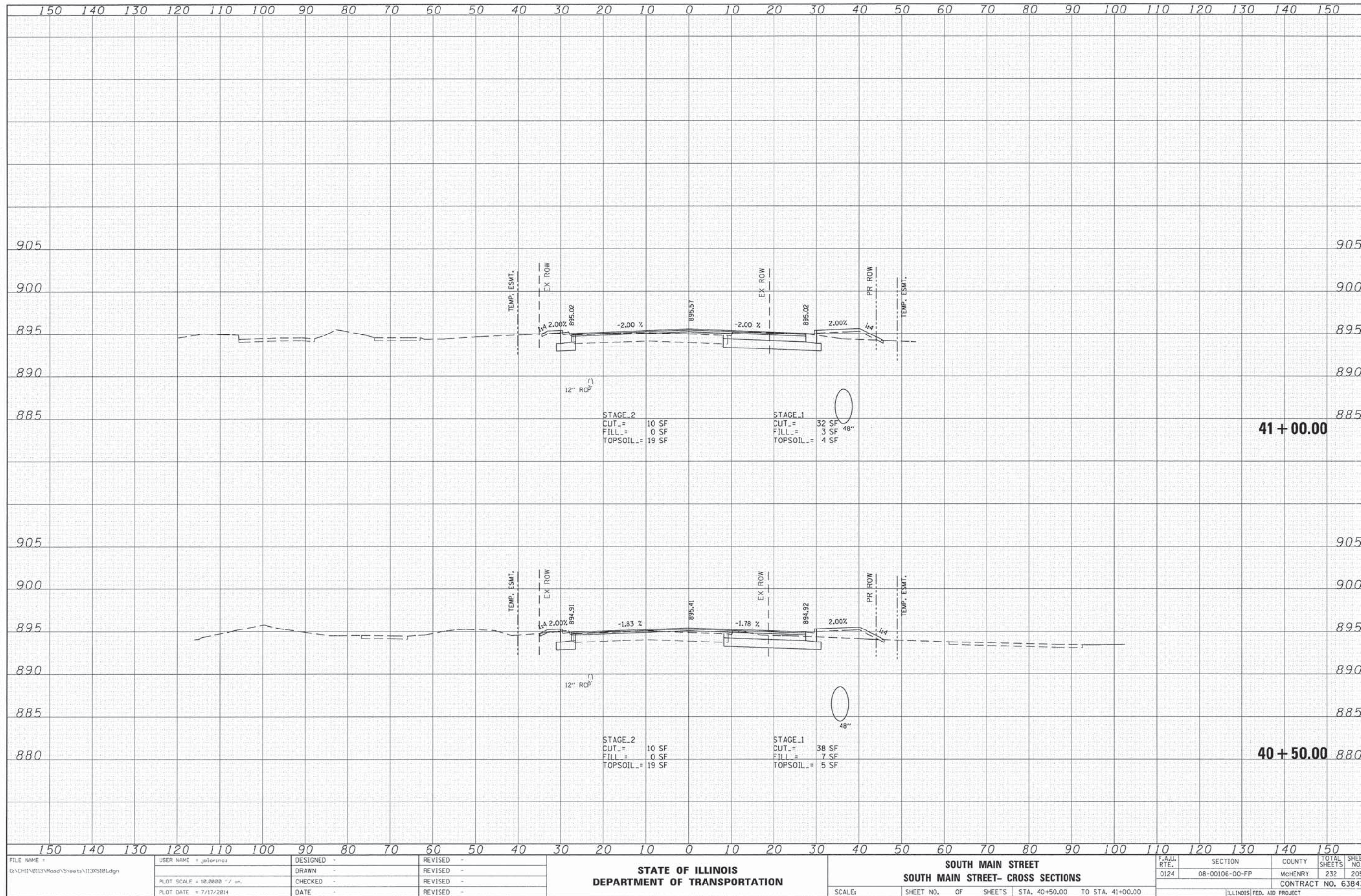
FILE NAME = G:\CH11\0113\Road\Sheets\113X5101.dgn	USER NAME = jalorinoz	DESIGNED -	REVISED -	STATE OF ILLINOIS DEPARTMENT OF TRANSPORTATION	SOUTH MAIN STREET SOUTH MAIN STREET- CROSS SECTIONS		F.A.J. RTE. 0124	SECTION 08-00106-00-FP	COUNTY McHENRY	TOTAL SHEETS 232	SHEET NO. 203	
PLOT SCALE = 1/8" = 1'	CHECKED -	REVISED -	REVISED -		SCALE: SHEET NO. OF SHEETS STA. 38+50.00 TO STA. 39+00.00			CONTRACT NO. 63843		ILLINOIS FED. AID PROJECT		
PLOT DATE = 7/17/2014	DATE -	REVISED -	REVISED -									



DATE	
BY	
FINAL SURVEY	
NOTE BOOK	
NO.	
SURVEYED	
TEMPLATE	
AREAS	
CHECKED	

DATE	
BY	
ORIGINAL SURVEY	
NOTE BOOK	
NO.	
SURVEYED	
TEMPLATE	
AREAS	
CHECKED	

FILE NAME G:\CH11\0113\Road\Sheets\112X510L.dgn	USER NAME jelorincz	DESIGNED -	REVISED -	STATE OF ILLINOIS DEPARTMENT OF TRANSPORTATION	SOUTH MAIN STREET SOUTH MAIN STREET- CROSS SECTIONS			F.A.U. RTE. 0124	SECTION 08-00106-00-FP	COUNTY McHENRY	TOTAL SHEETS 232	SHEET NO. 204
	PLOT SCALE = 10,0000' / in.	CHECKED -	REVISED -		SCALE:	SHEET NO.	OF	SHEETS	STA. 39+50.00	TO STA. 40+00.00	ILLINOIS FED. AID PROJECT	
	PLOT DATE = 7/17/2014	DATE -	REVISED -									
												CONTRACT NO. 63843



DATE	
BY	
REVISIONS	
NO.	
DATE	
BY	
REVISIONS	
NO.	
DATE	
BY	
REVISIONS	
NO.	

DATE	
BY	
REVISIONS	
NO.	
DATE	
BY	
REVISIONS	
NO.	
DATE	
BY	
REVISIONS	
NO.	

FILE NAME = G:\CH11\0113\Road\Sheets\113X5101.dgn

USER NAME = jatornoz
 PLOT SCALE = 10.0000' / 1" / in.
 PLOT DATE = 7/17/2014

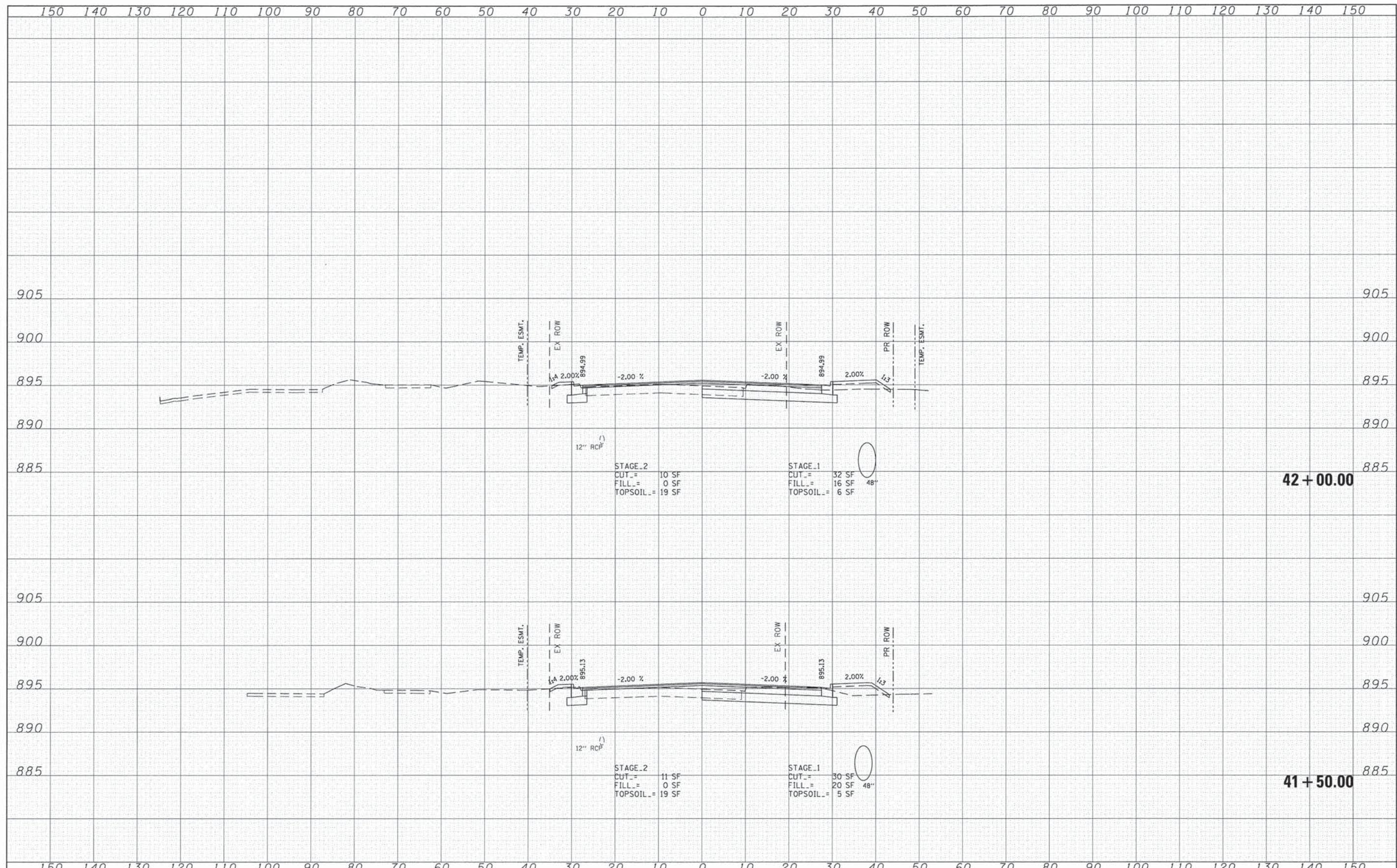
DESIGNED -
 DRAWN -
 CHECKED -
 DATE -

REVISED -
 REVISED -
 REVISED -
 REVISED -

**STATE OF ILLINOIS
 DEPARTMENT OF TRANSPORTATION**

**SOUTH MAIN STREET
 SOUTH MAIN STREET- CROSS SECTIONS**
 SCALE: SHEET NO. OF SHEETS STA. 40+50.00 TO STA. 41+00.00

F.A.J. RTE.	SECTION	COUNTY	TOTAL SHEETS	SHEET NO.
0124	08-00106-00-FP	McHENRY	232	205
CONTRACT NO. 63843			ILLINOIS FED. AID PROJECT	



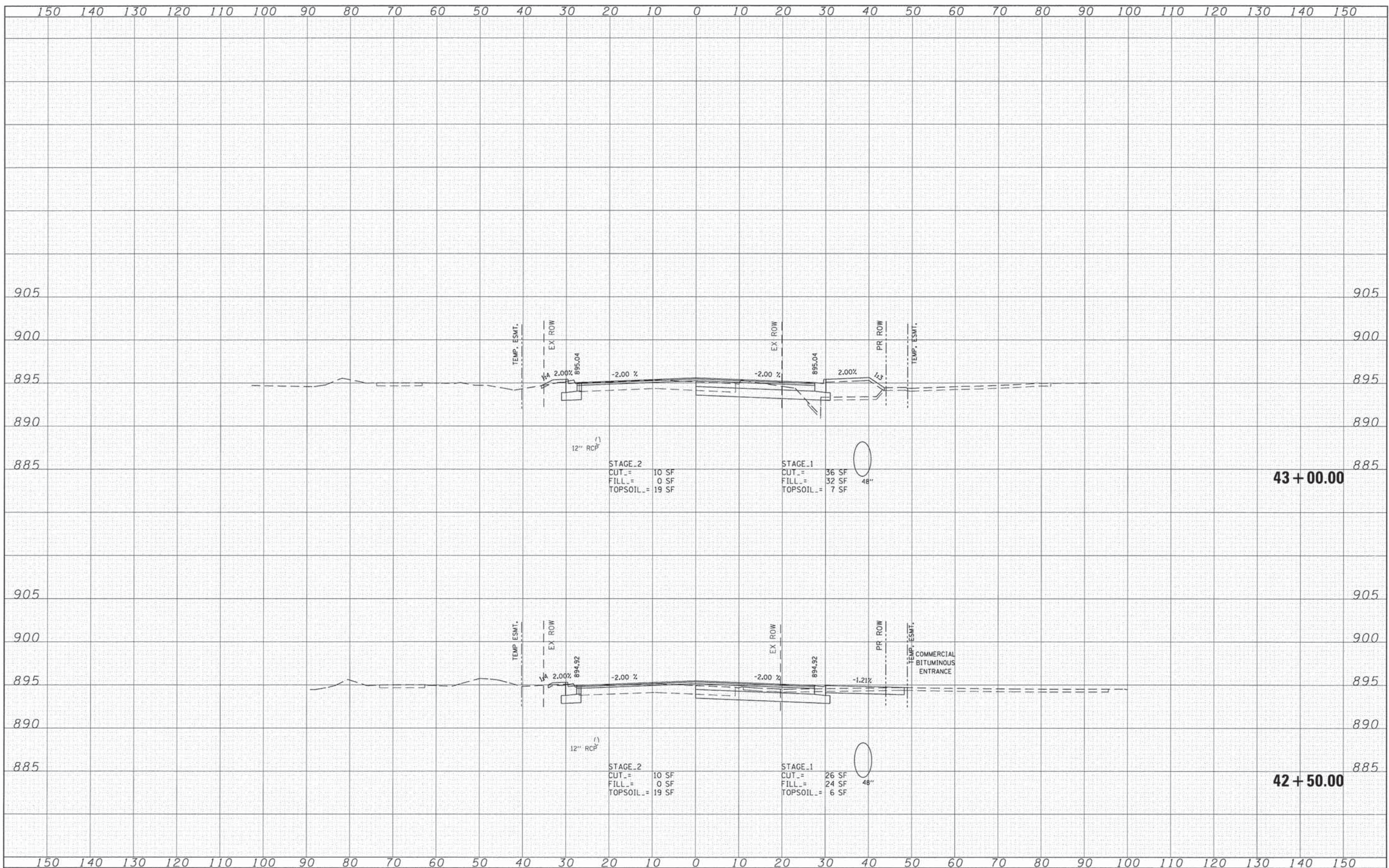
DATE	
BY	
DESIGNED	
DRAWN	
CHECKED	
DATE	
BY	
DESIGNED	
DRAWN	
CHECKED	

DATE	
BY	
DESIGNED	
DRAWN	
CHECKED	
DATE	
BY	
DESIGNED	
DRAWN	
CHECKED	

FILE NAME = G:\CH11\0113\Road\Sheets\113X5101.dgn	USER NAME = jatorne	DESIGNED -	REVISIED -	STATE OF ILLINOIS DEPARTMENT OF TRANSPORTATION	SOUTH MAIN STREET SOUTH MAIN STREET- CROSS SECTIONS				F.A.J. RTE. 0124	SECTION 08-00106-00-FP	COUNTY McHENRY	TOTAL SHEETS 232	SHEET NO. 206
PLOT SCALE = 10.0000' / in.	CHECKED -	REVISIED -	SCALE: SHEET NO. OF SHEETS STA. 41+50.00 TO STA. 42+00.00		CONTRACT NO. 63843				ILLINOIS FED. AID PROJECT				
PLOT DATE = 7/17/2014	DATE -	REVISIED -											

DATE	
BY	
FINAL SURVEY NO.	
SURVEYED	
PLOTTED	
NOTE BOOK	
TEMPERATURE	
AREAS CHECKED	

DATE	
BY	
ORIGINAL SURVEY NO.	
SURVEYED	
PLOTTED	
NOTE BOOK	
TEMPERATURE	
AREAS CHECKED	



**STATE OF ILLINOIS
DEPARTMENT OF TRANSPORTATION**

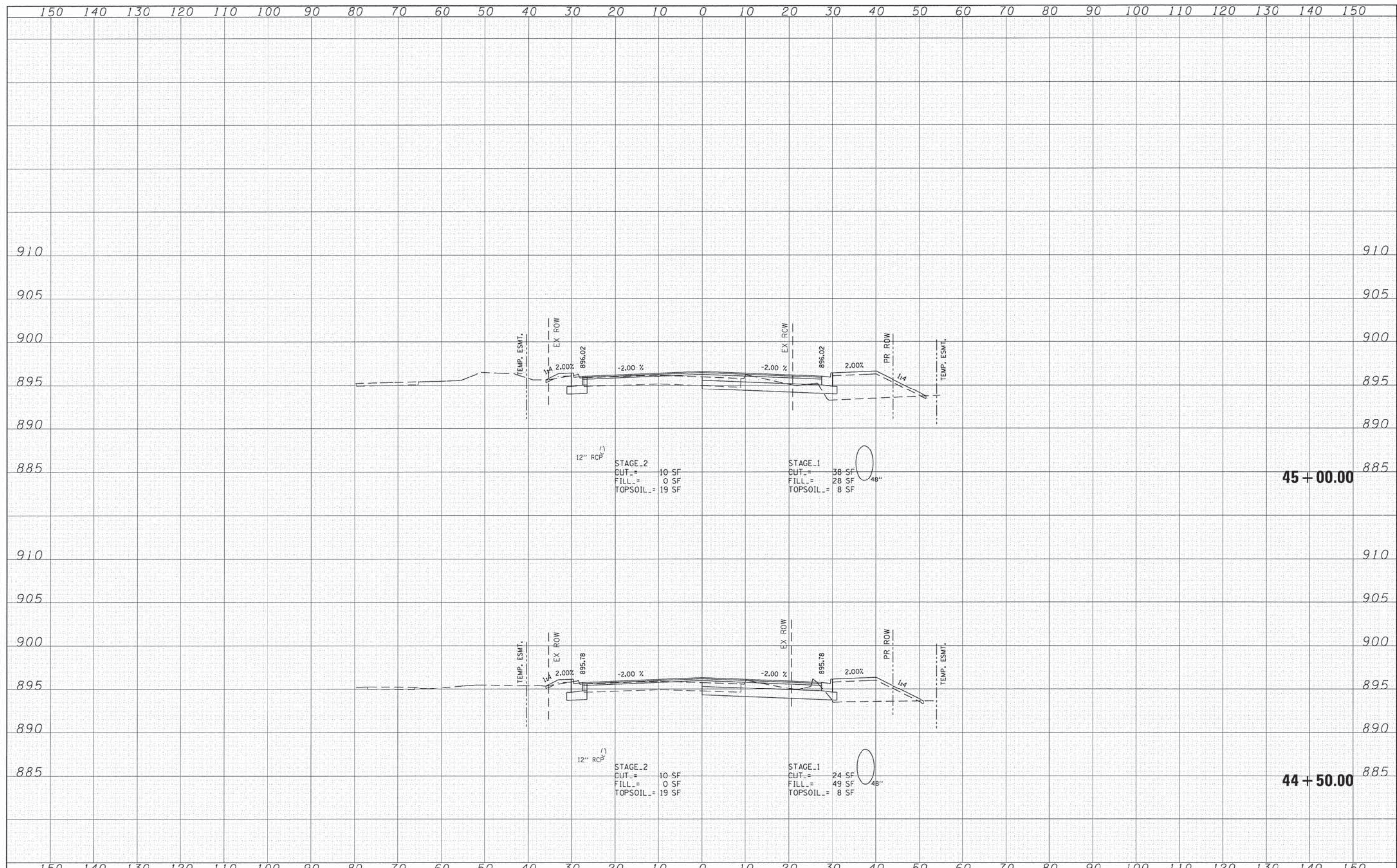
**SOUTH MAIN STREET
SOUTH MAIN STREET- CROSS SECTIONS**

FILE NAME =
G:\CH11\0113\Road\Sheets\1113XS101.dgn

USER NAME = jalarinez	DESIGNED -	REVISED -
	DRAWN -	REVISED -
PLOT SCALE = 10.0000' / in.	CHECKED -	REVISED -
PLOT DATE = 7/17/2014	DATE -	REVISED -

SCALE:	SHEET NO.	OF	SHEETS	STA. 42+50.00	TO STA. 43+00.00
--------	-----------	----	--------	---------------	------------------

F.A.U. RTE.	SECTION	COUNTY	TOTAL SHEETS	SHEET NO.
0124	08-00106-00-FP	MCHENRY	232	207
CONTRACT NO. 63843			[ILLINOIS] FED. AID PROJECT	



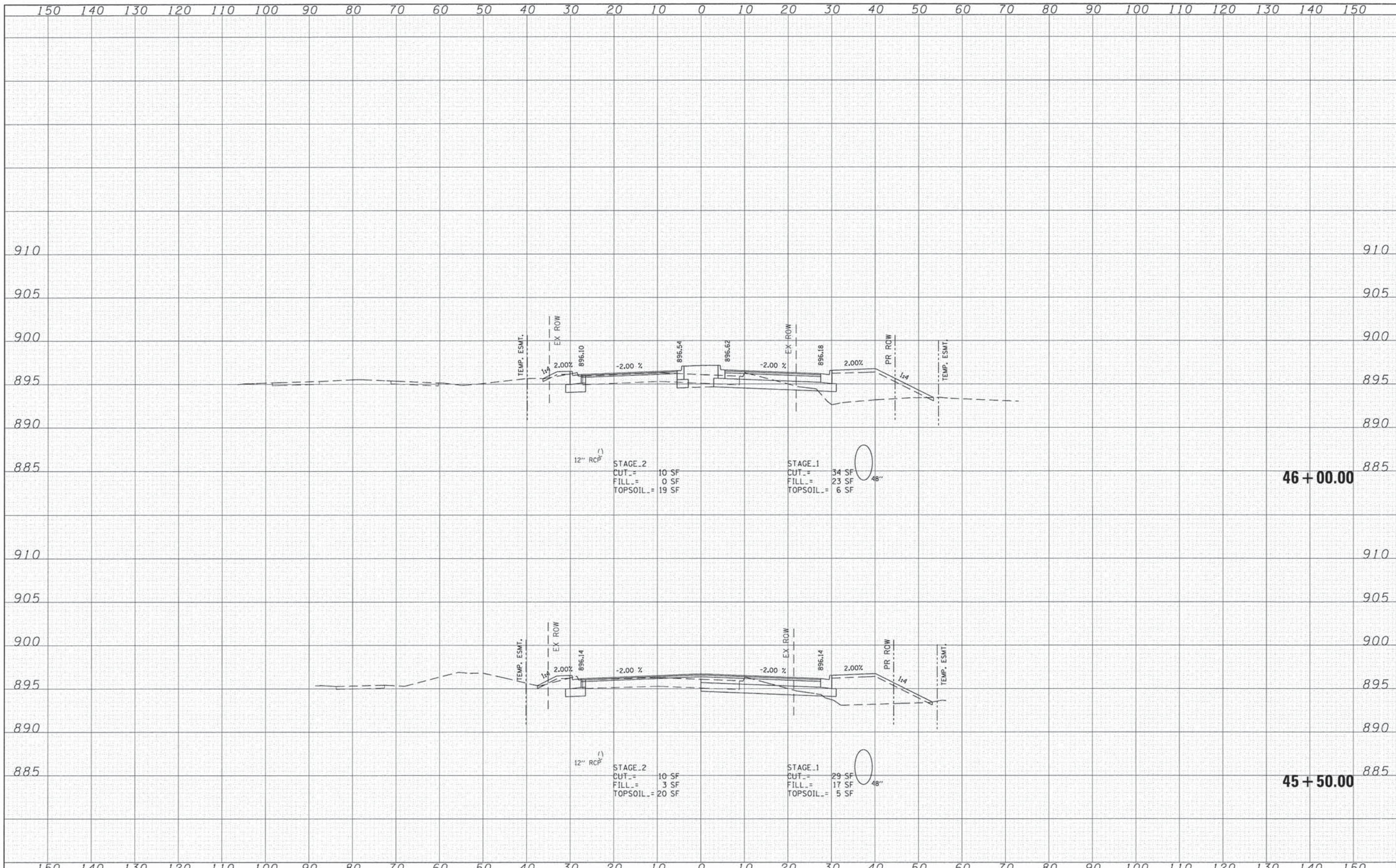
DATE	
BY	
FINAL SURVEY	
NOTE BOOK	
NO.	
REVISIONS	
PLOTTED	
TEMPLATE	
AREAS CHECKED	

DATE	
BY	
ORIGINAL SURVEY	
NOTE BOOK	
NO.	
REVISIONS	
PLOTTED	
TEMPLATE	
AREAS CHECKED	

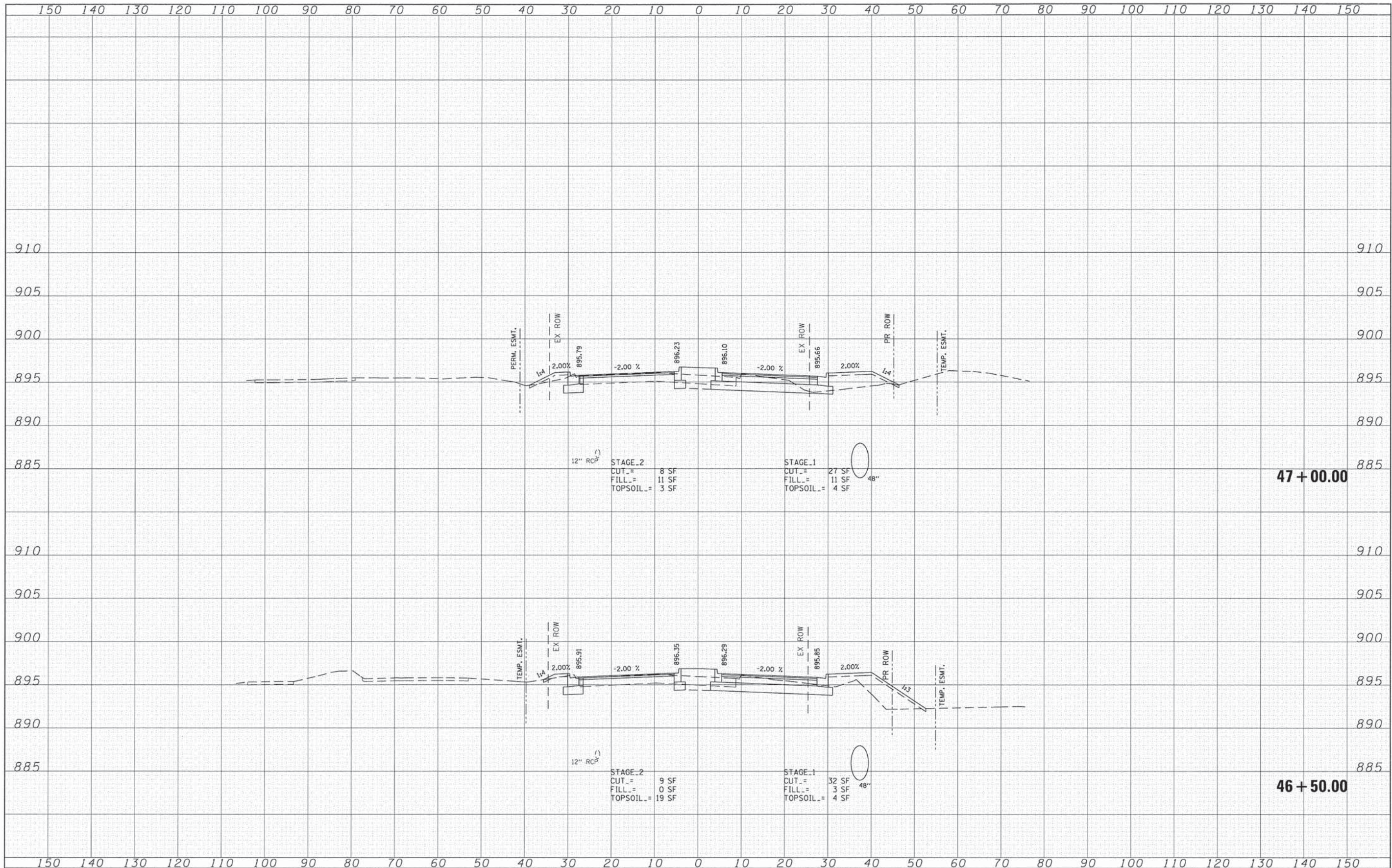
FILE NAME = G:\CH11\0113\Road\Sheets\113X5101.dgn	USER NAME = jatornoz	DESIGNED -	REVISED -	STATE OF ILLINOIS DEPARTMENT OF TRANSPORTATION	SOUTH MAIN STREET SOUTH MAIN STREET- CROSS SECTIONS				F.A.J. RTE.	SECTION	COUNTY	TOTAL SHEETS	SHEET NO.		
PLOT SCALE = 10.0000' / 1" =	CHECKED -	REVISED -	REVISED -		SCALE:	SHEET NO.	OF	SHEETS	STA. 44+50.00	TO STA. 45+00.00	0124	08-00106-00-FP	MCHENRY	232	209
PLOT DATE = 7/17/2014	DATE -	REVISED -	REVISED -		CONTRACT NO. 63843										
										ILLINOIS FED. AID PROJECT					

FINAL SURVEY	DATE
SURVEYED	BY
NOTE BOOK	
TEMPLATE	
AREAS CHECKED	

ORIGINAL SURVEY	DATE
SURVEYED	BY
NOTE BOOK	
TEMPLATE	
AREAS CHECKED	



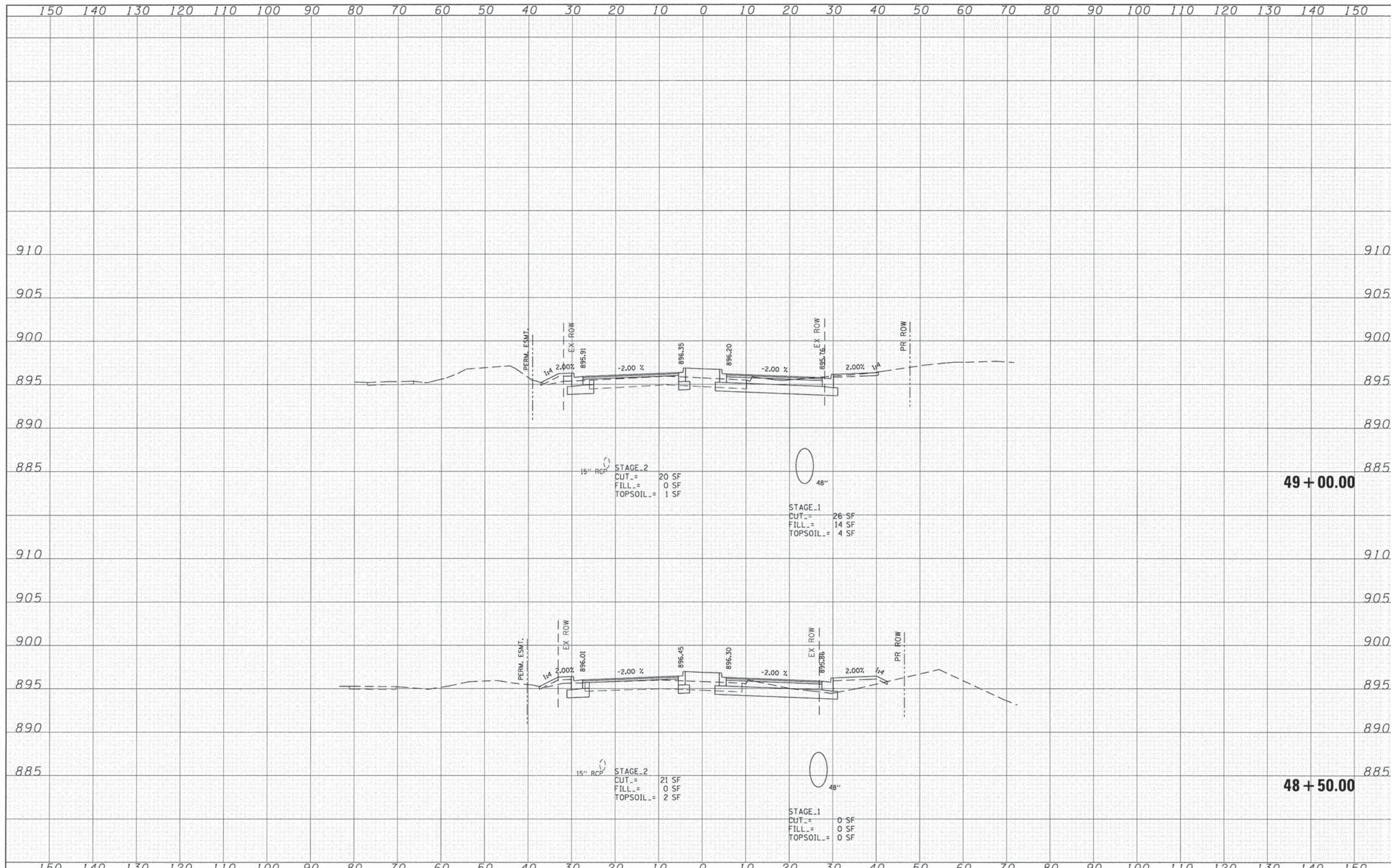
FILE NAME = G:\CH11\0113\Road\Sheets\113X5101.dgn	USER NAME = jmorimoz	DESIGNED -	REVISED -	STATE OF ILLINOIS DEPARTMENT OF TRANSPORTATION	SOUTH MAIN STREET SOUTH MAIN STREET- CROSS SECTIONS				F.A.U. RTE. 0124	SECTION 08-00106-00-FP	COUNTY McHENRY	TOTAL SHEETS 232	SHEET NO. 210
	PLOT SCALE = 10,0000' / in.	CHECKED -	REVISED -		SCALE:	SHEET NO. OF	SHEETS	STA. 45+50.00 TO STA. 46+00.00	CONTRACT NO. 63843				
	PLOT DATE = 7/17/2014	DATE -	REVISED -		ILLINOIS FED. AID PROJECT								



FINAL SURVEY	SURVEYED	DATE
NOTE BOOK	PLOTTED	
NO.	TEMPLATE	
	AREAS CHECKED	

ORIGINAL SURVEY	SURVEYED	DATE
NOTE BOOK	PLOTTED	
NO.	TEMPLATE	
	AREAS CHECKED	

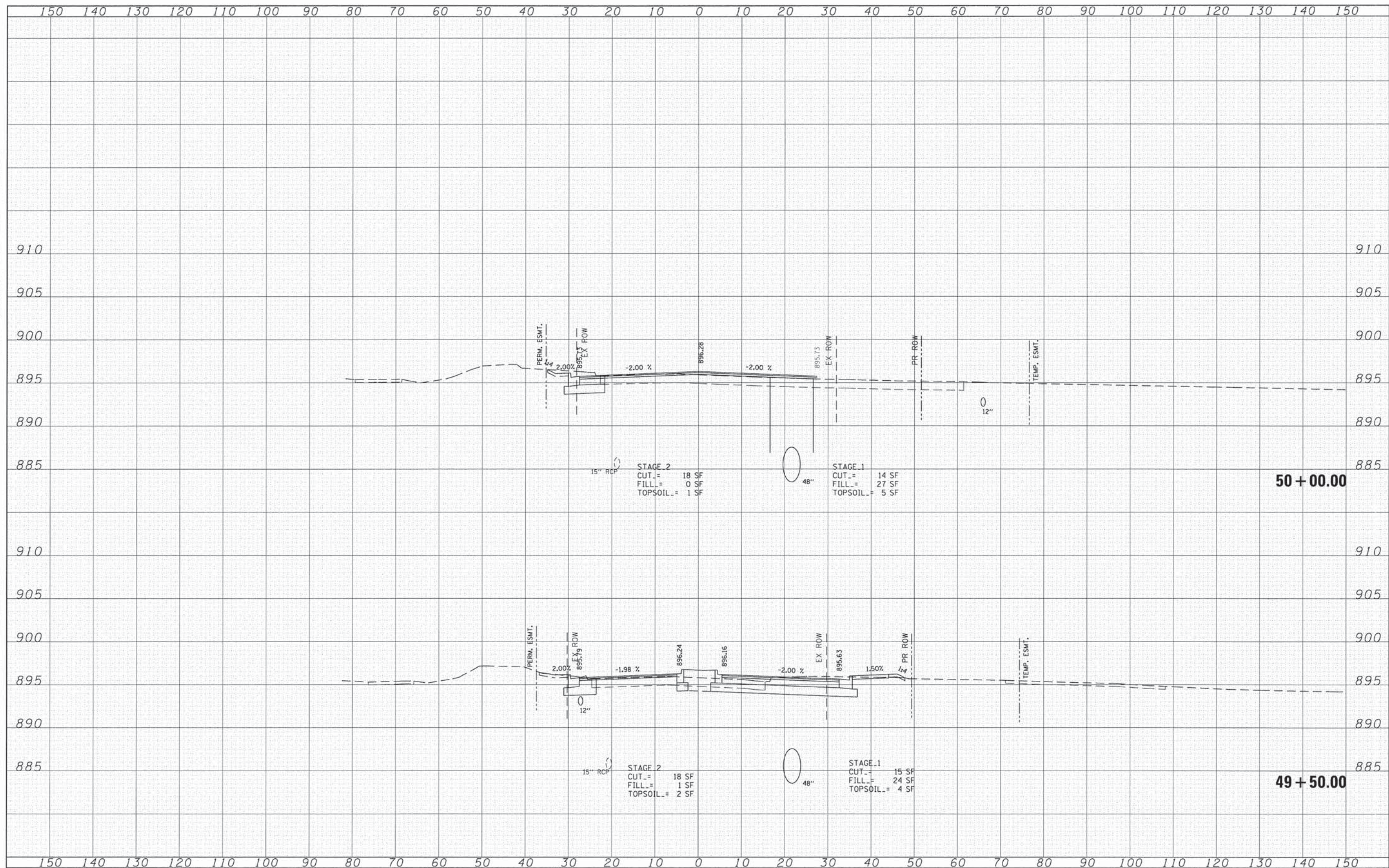
FILE NAME = G:\CH11\0113\Road\Sheets\113X5101.dgn	USER NAME = jelorincz	DESIGNED -	REVISIED -	STATE OF ILLINOIS DEPARTMENT OF TRANSPORTATION	SOUTH MAIN STREET SOUTH MAIN STREET- CROSS SECTIONS			F.A.J. RTE.	SECTION	COUNTY	TOTAL SHEETS	SHEET NO.		
PLOT SCALE = 10.0000' / in.	CHECKED -	REVISIED -	SCALE:		SHEET NO.	OF	SHEETS	STA. 46+50.00	TO STA. 47+00.00	0124	08-00106-00-FP	MCHENRY	232	211
PLOT DATE = 7/17/2014	DATE -	REVISIED -	CONTRACT NO. 63843											
ILLINOIS FED. AID PROJECT														



DATE	
BY	
NO.	
FINAL SURVEY	SURVEYED
NOTE BOOK	PLOTTED
	TEMPLATE
	AREAS CHECKED

DATE	
BY	
NO.	
ORIGINAL SURVEY	SURVEYED
NOTE BOOK	PLOTTED
	TEMPLATE
	AREAS CHECKED

FILE NAME * G:\CH11\0113\Road\Sheets\113X5101.dgn	USER NAME = jalarinez	DESIGNED -	REVISIED -	STATE OF ILLINOIS DEPARTMENT OF TRANSPORTATION	SOUTH MAIN STREET SOUTH MAIN STREET- CROSS SECTIONS			F.A.U. RTE.	SECTION	COUNTY	TOTAL SHEETS	SHEET NO.			
		DRAWN -	REVISIED -		SCALE:	SHEET NO.	OF	SHEETS	STA. 48+50.00	TO STA. 49+00.00	0124	08-00106-00-FP	MCHENRY	232	213
		PLOT SCALE = 10,0000' / in.	CHECKED -		REVISIED -	CONTRACT NO. 63843									
		PLOT DATE = 7/17/2014	DATE -		REVISIED -	ILLINOIS FED. AID PROJECT									



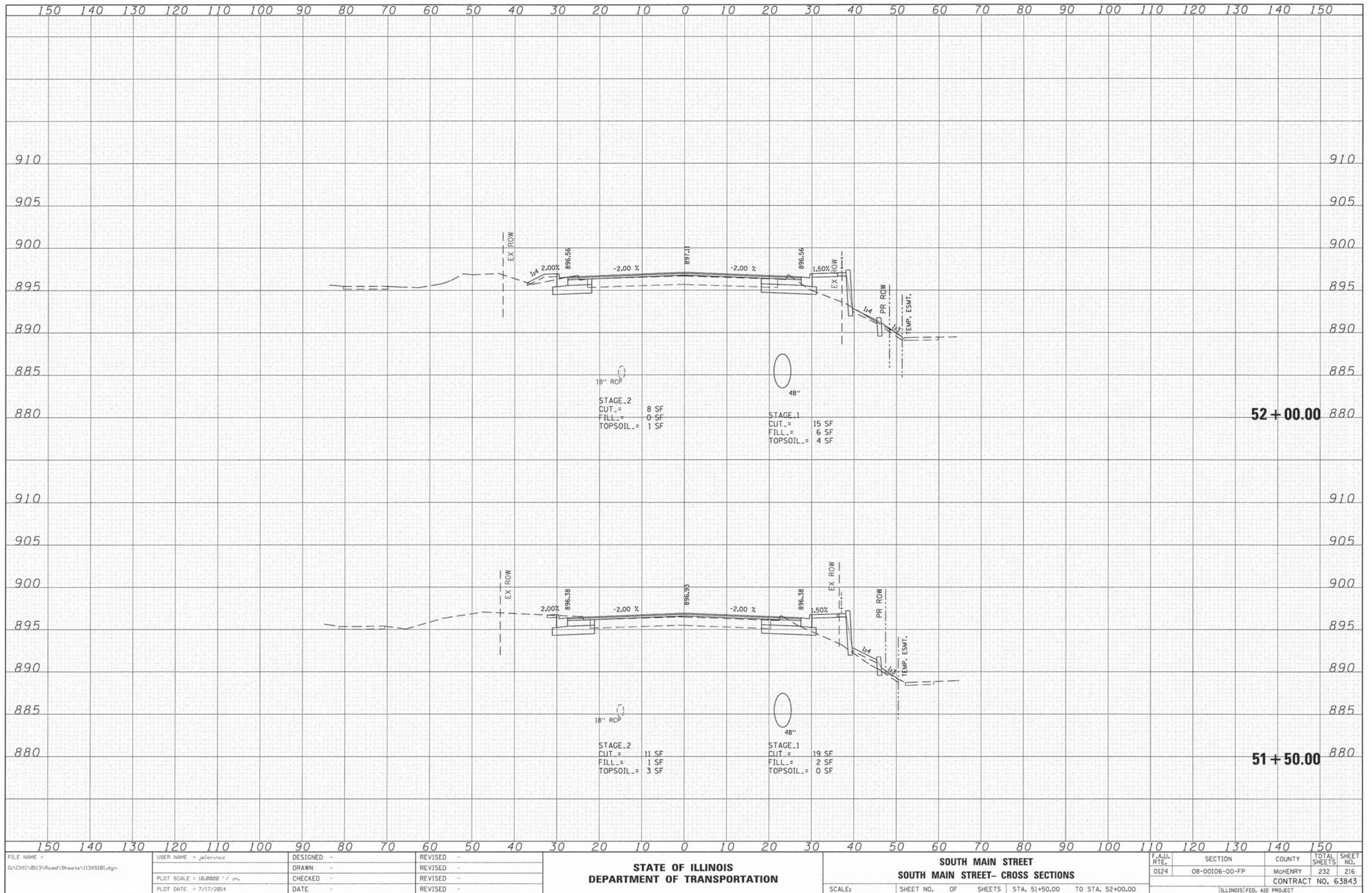
DATE	
BY	
DESIGNED	
DRAWN	
CHECKED	
DATE	

DATE	
BY	
DESIGNED	
DRAWN	
CHECKED	
DATE	

FILE NAME = G:\CH11\0113\Road\Sheets\113XS101.dgn	USER NAME = jalarinoz	DESIGNED -	REVISED -	STATE OF ILLINOIS DEPARTMENT OF TRANSPORTATION	SOUTH MAIN STREET SOUTH MAIN STREET- CROSS SECTIONS		F.A.U. RTE. 0124	SECTION 08-00106-00-FP	COUNTY MCHENRY	TOTAL SHEETS 232	SHEET NO. 214
PLOT SCALE = 10.0000' / 1" =		DRAWN -	REVISED -		SCALE:	SHEET NO. OF SHEETS	STA. 49+50.00 TO STA. 50+00.00	CONTRACT NO. 63843		ILLINOIS FED. AID PROJECT	
PLOT DATE = 7/17/2014		CHECKED -	REVISED -								
		DATE -	REVISED -								

FINAL SURVEY	DATE
SURVEYED	BY
PLOTTED	
TEMPLATE	
NOTE BOOK	
NO.	
AREAS CHECKED	

ORIGINAL SURVEY	DATE
SURVEYED	BY
PLOTTED	
TEMPLATE	
NOTE BOOK	
NO.	
AREAS CHECKED	



**STATE OF ILLINOIS
DEPARTMENT OF TRANSPORTATION**

**SOUTH MAIN STREET
SOUTH MAIN STREET- CROSS SECTIONS**

FILE NAME *
G:\CHI1\0113\Road\Sheets\113X5101.dgn

USER NAME = jelorinoz

PLOT SCALE = 1/8" = 10' / in.

PLOT DATE = 7/17/2014


DESIGNED -	REVISED -
DRAWN -	REVISED -
CHECKED -	REVISED -
DATE -	REVISED -

SCALE:	SHEET NO.	OF	SHEETS	STA. 51+50.00	TO STA. 52+00.00
--------	-----------	----	--------	---------------	------------------

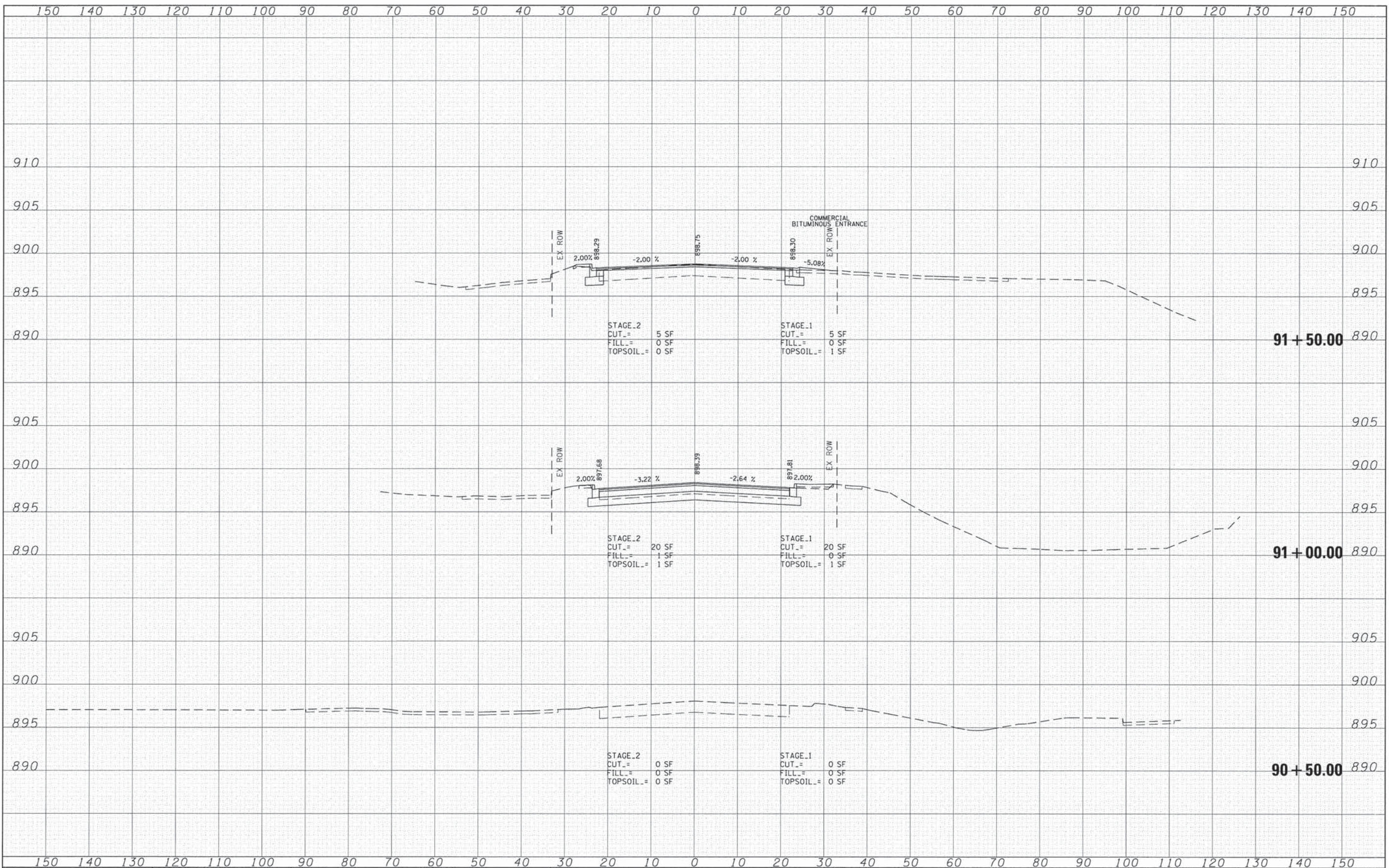
F.A.I.L. RTE.	SECTION	COUNTY	TOTAL SHEETS	SHEET NO.
0124	08-00106-00-FP	MCHEMRY	232	216
CONTRACT NO. 63843			ILLINOIS FED. AID PROJECT	

FINAL SURVEY	DATE
NO.	
DESIGNED	
DRAWN	
CHECKED	
DATE	

ORIGINAL SURVEY	DATE
NO.	
DESIGNED	
DRAWN	
CHECKED	
DATE	



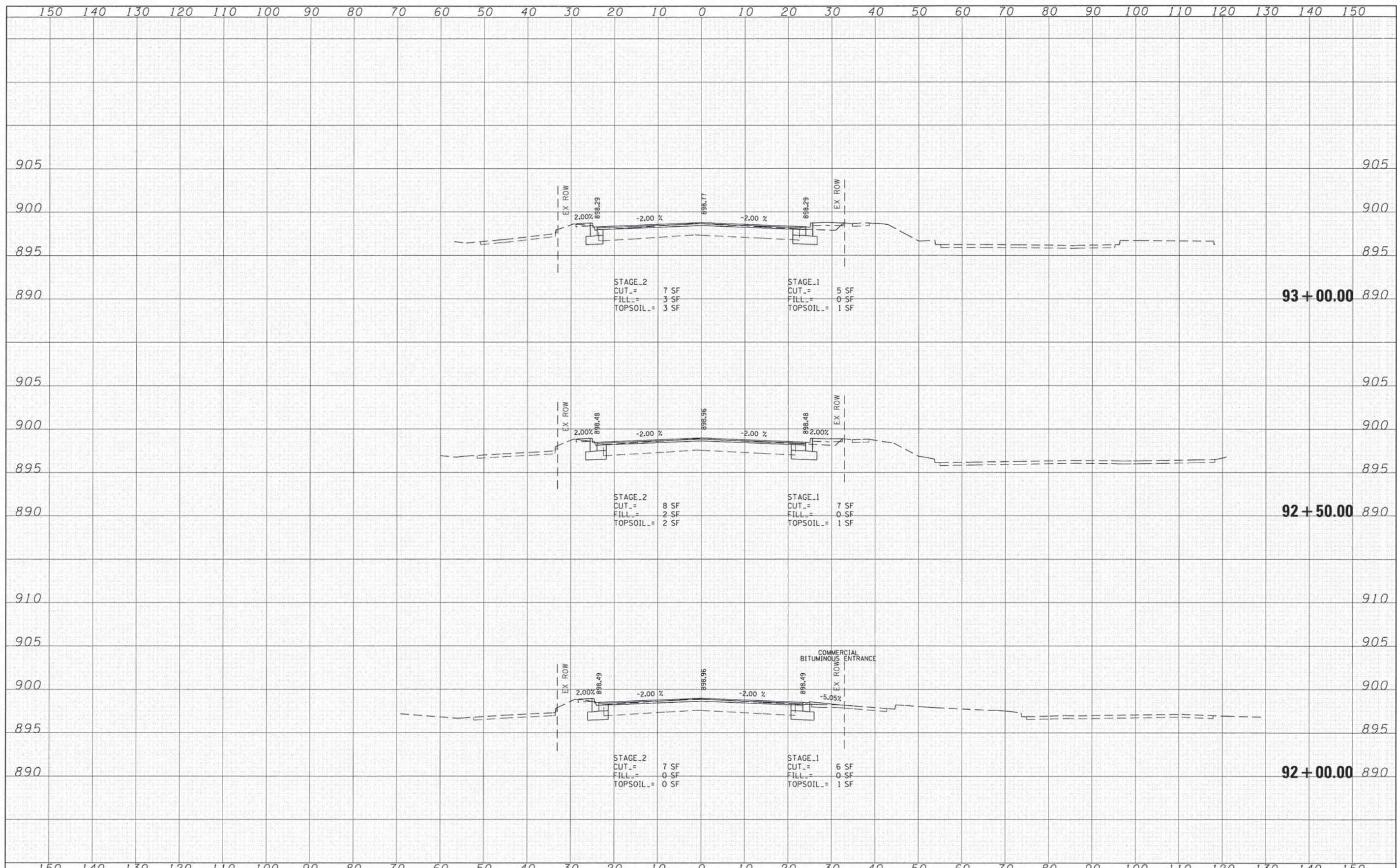
FILE NAME = G:\CH11\0113\Road\Sheets\113X5101.dgn	USER NAME = jalvarez	DESIGNED -	REVISED -	STATE OF ILLINOIS DEPARTMENT OF TRANSPORTATION	SOUTH MAIN STREET SOUTH MAIN STREET- CROSS SECTIONS				F.A.J.J. RTE. 0124	SECTION 08-00106-00-FP	COUNTY McHENRY	TOTAL SHEETS 232	SHEET NO. 218
PLOT SCALE = 10.0000' / 1"	CHECKED -	REVISED -	REVISED -		SCALE:	SHEET NO. OF	SHEETS	STA. 53+50.00 TO STA. 54+00.00	CONTRACT NO. 63843				
PLOT DATE = 7/17/2014	DATE -	REVISED -	REVISED -		ILLINOIS FED. AID PROJECT								



DATE	
BY	
FINAL SURVEY	
SURVEYED	
PLOTTED	
NOTE BOOK	
NO.	
AREAS CHECKED	

DATE	
BY	
ORIGINAL SURVEY	
SURVEYED	
PLOTTED	
NOTE BOOK	
NO.	
AREAS CHECKED	

FILE NAME = G:\CH11\0113\Road\Sheets\113x281.dgn	USER NAME = jwlorancez	DESIGNED -	REVISED -	STATE OF ILLINOIS DEPARTMENT OF TRANSPORTATION	SOUTH MAIN STREET VIRGINIA ROAD- CROSS SECTIONS			F.A.J. RTE. 0124	SECTION 08-00106-00-FP	COUNTY McHENRY	TOTAL SHEET NO. 232	SHEET NO. 220
PLOT SCALE = 10.0000' / 1"		DRAWN -	REVISED -		SCALE:	SHEET NO.	OF SHEETS	STA. 90+50.00	TO STA. 91+50.00	CONTRACT NO. 63843		
PLOT DATE = 7/17/2014		CHECKED -	REVISED -		ILLINOIS FED. AID PROJECT							
		DATE -	REVISED -									



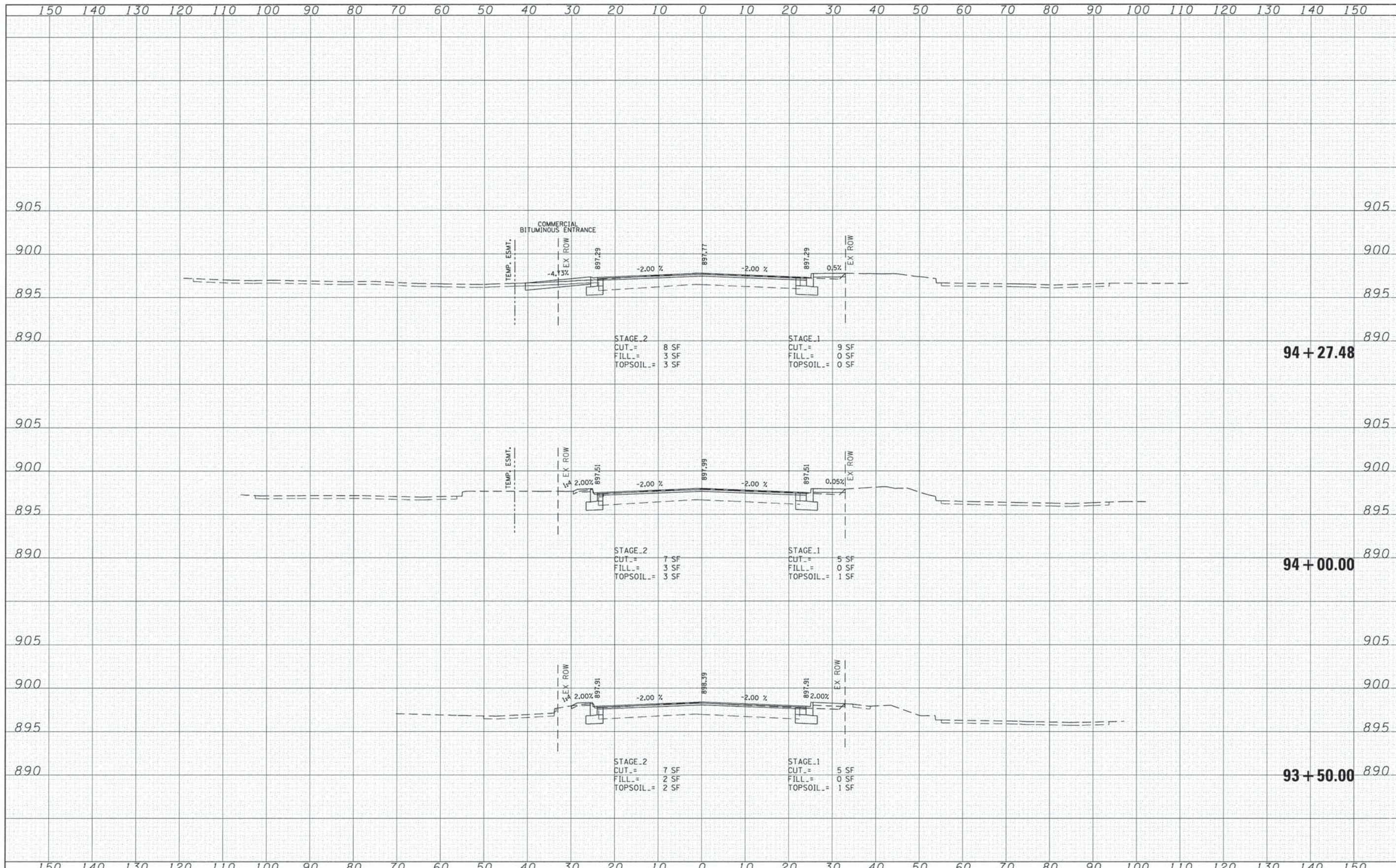
DATE	
BY	
FINAL SURVEY	
SURVEYED	
PLOTTED	
NOTE BOOK	
NO.	
AREAS CHECKED	

DATE	
BY	
ORIGINAL SURVEY	
SURVEYED	
PLOTTED	
NOTE BOOK	
NO.	
AREAS CHECKED	

FILE NAME = G:\CH11\0113\Road\Sheets\113a201.dgn	USER NAME = jelorsncz	DESIGNED -	REVISIED -	STATE OF ILLINOIS DEPARTMENT OF TRANSPORTATION	SOUTH MAIN STREET VIRGINIA ROAD- CROSS SECTIONS				F.A.J. RTE.	SECTION	COUNTY	TOTAL SHEETS	SHEET NO.
PLOT SCALE = 10,0000' / in.	CHECKED -	REVISIED -	REVISIED -		SCALE:	SHEET NO.	OF	SHEETS	STA. 92+00.00	TO STA. 93+00.00	MCHENRY	232	221
PLOT DATE = 7/17/2014	DATE -	REVISIED -	REVISIED -						CONTRACT NO. 63843				
												ILLINOIS FED. AID PROJECT	

DATE	
BY	
FINAL SURVEY	
NOTED SURVEY	
NOTE BOOK	
AREAS CHECKED	
NO.	

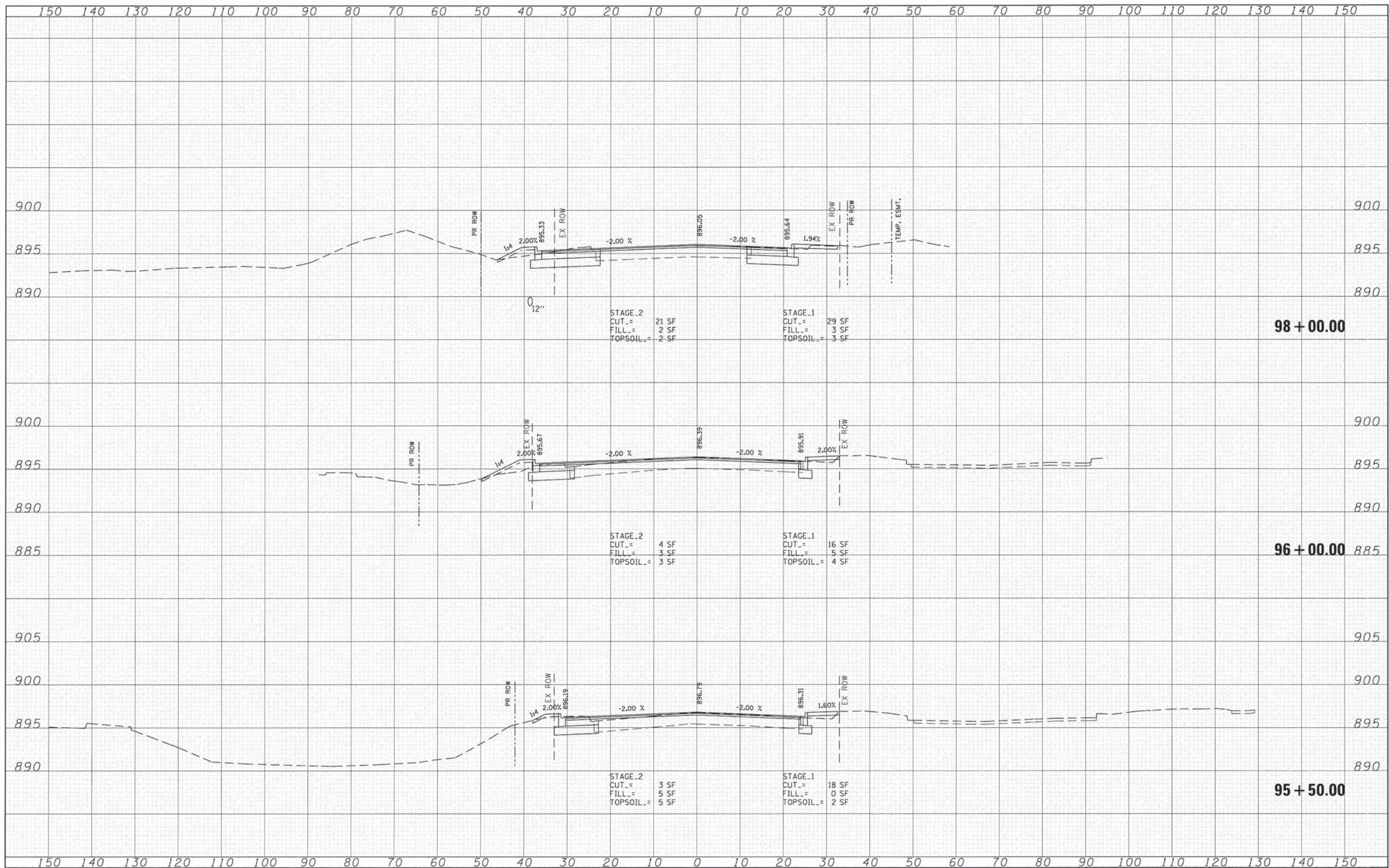
DATE	
BY	
ORIGINAL SURVEY	
NOTED SURVEY	
NOTE BOOK	
AREAS CHECKED	
NO.	



FILE NAME = G:\CH11\2013\Road\Sheets\113ks201.dgn	USER NAME = jalarroz	DESIGNED -	REVISED -	STATE OF ILLINOIS DEPARTMENT OF TRANSPORTATION	SOUTH MAIN STREET VIRGINIA ROAD- CROSS SECTIONS			F.A.U. RTE. 0124	SECTION 08-00106-00-FP	COUNTY McHENRY	TOTAL SHEETS 232	SHEET NO. 222
PLOT SCALE = 10,0000' / in.	CHECKED -	REVISED -	REVISED -		SCALE:	SHEET NO. OF SHEETS	STA. 93+50.00 TO STA. 94+27.48	CONTRACT NO. 63843				
PLOT DATE = 7/17/2014	DATE -	REVISED -	REVISED -		ILLINOIS FED. AID PROJECT							

FINAL SURVEY	SURVEYED	DATE
NOTE BOOK NO.	PLOTTED	
	TEMPLATE	
	AREAS CHECKED	

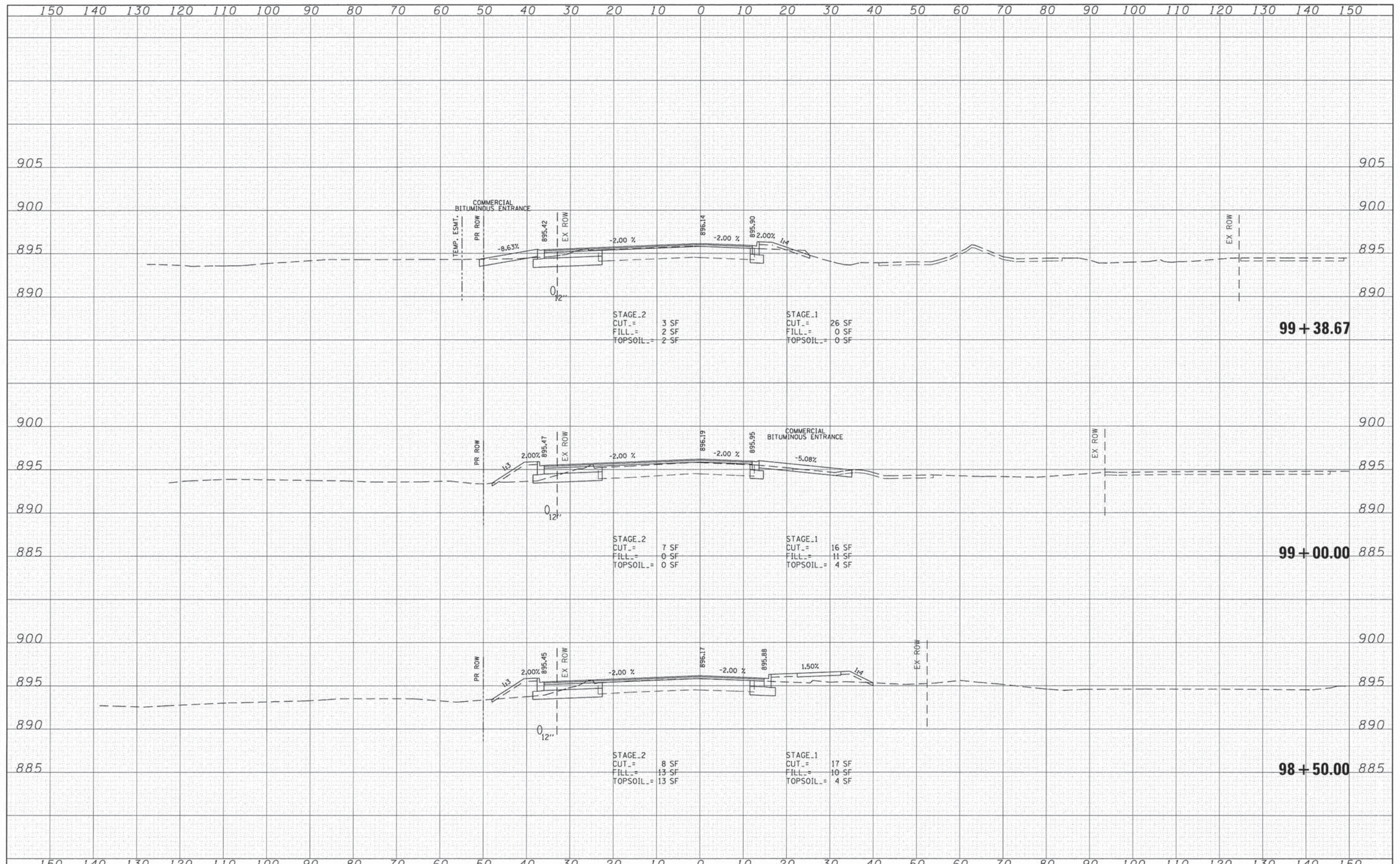
ORIGINAL SURVEY	SURVEYED	DATE
NOTE BOOK NO.	PLOTTED	
	TEMPLATE	
	AREAS CHECKED	



FILE NAME : G:\CHI1\0113\Road\Sheets\113rs201.dgn	USER NAME : jelsorinez	DESIGNED -	REVISED -	STATE OF ILLINOIS DEPARTMENT OF TRANSPORTATION	SOUTH MAIN STREET VIRGINIA ROAD - CROSS SECTIONS		F.A.J. RTE. 0124	SECTION 08-00106-00-FP	COUNTY MCHENRY	TOTAL SHEETS 232	SHEET NO. 224	
PLOT SCALE = 10.0000' / in.	CHECKED -	REVISED -	REVISED -		SCALE: SHEET NO. OF SHEETS STA. 95+50.00 TO STA. 98+00.00	CONTRACT NO. 63843		ILLINOIS FED. AID PROJECT				
PLOT DATE = 7/17/2014	DATE -	REVISED -	REVISED -									

DATE	
BY	
FINAL SURVEY	
REVISIONS	
NOTED	
NO.	

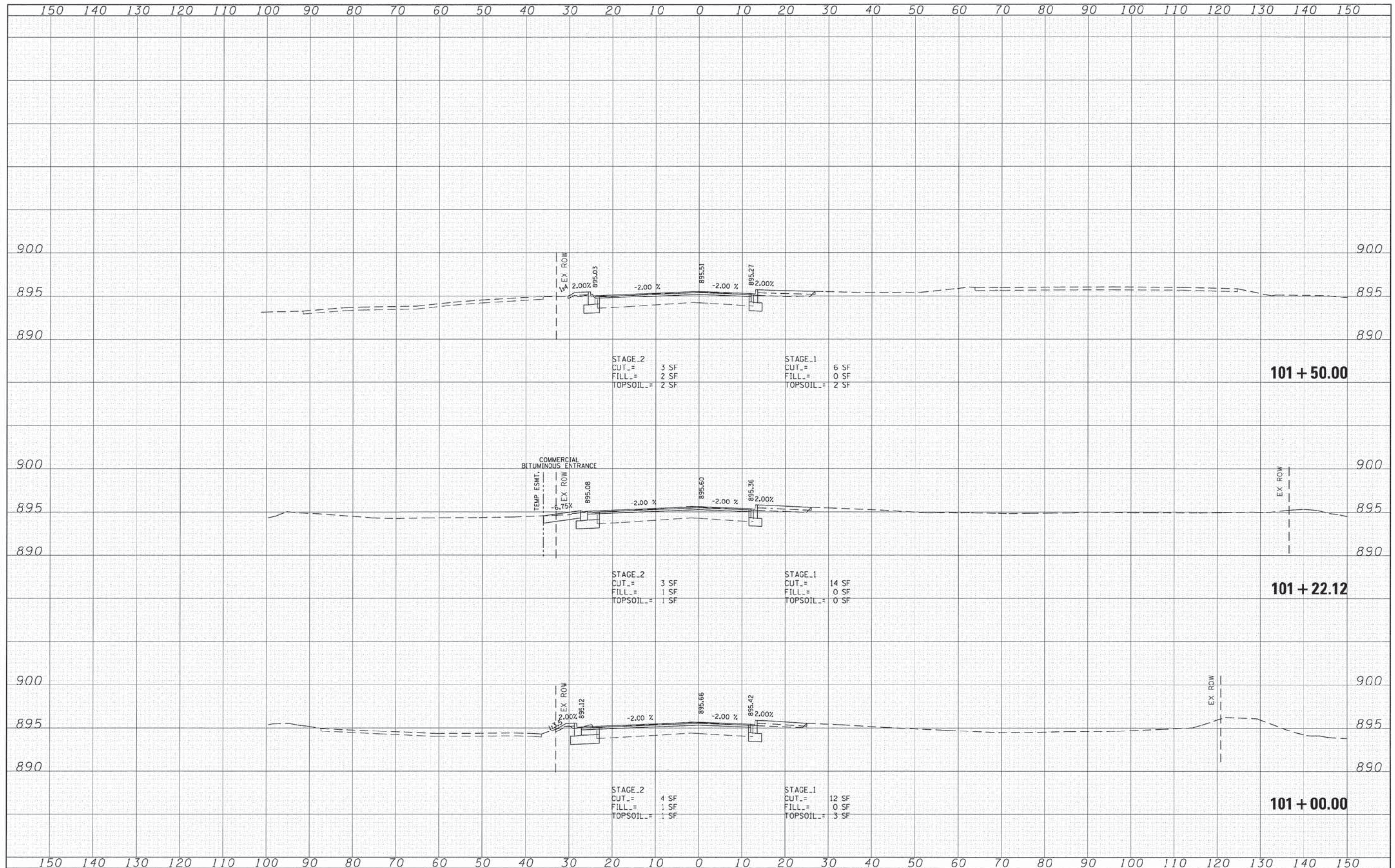
DATE	
BY	
ORIGINAL SURVEY	
REVISIONS	
NOTED	
NO.	



FILE NAME = G:\CH11\0113\Road\Sheets\113xs201.dgn	USER NAME = jalopez	DESIGNED -	REVISED -	STATE OF ILLINOIS DEPARTMENT OF TRANSPORTATION	SOUTH MAIN STREET VIRGINIA ROAD- CROSS SECTIONS		F.A.J. RTE. 0124	SECTION 08-00106-00-FP	COUNTY McHENRY	TOTAL SHEETS 232	SHEET NO. 225
PLOT SCALE = 10.0000' / 1"		DRAWN -	REVISED -		SCALE:	SHEET NO. OF SHEETS	STA. 98+50.00 TO STA. 99+38.67	CONTRACT NO. 63843		ILLINOIS FED. AID PROJECT	
PLOT DATE = 7/17/2014		CHECKED -	REVISED -								
		DATE -	REVISED -								

FINAL SURVEY	DATE
SURVEYED	BY
PLotted	
NOTE BOOK	
AREAS CHECKED	
NO.	


ORIGINAL SURVEY	DATE
SURVEYED	BY
PLotted	
NOTE BOOK	
AREAS CHECKED	
NO.	



FILE NAME = G:\CH11\0113\Road\Sheets\113s201.dgn	USER NAME = jlorinoz	DESIGNED -	REVISED -	STATE OF ILLINOIS DEPARTMENT OF TRANSPORTATION	SOUTH MAIN STREET VIRGINIA ROAD- CROSS SECTIONS				F.A.U. RTE. 0124	SECTION 08-00106-00-FP	COUNTY McHENRY	TOTAL SHEETS 232	SHEET NO. 227
		DRAWN -	REVISED -		SCALE:	SHEET NO.	OF	SHEETS	STA. 101+00.00	TO STA. 101+50.00	ILLINOIS FED. AID PROJECT		
		CHECKED -	REVISED -								CONTRACT NO. 63843		
		DATE -	REVISED -										

DATE	
BY	
NO.	
ORIGINAL SURVEY	
PLOTTED	
TEMPLATE	
NOTE BOOK	
AREAS CHECKED	

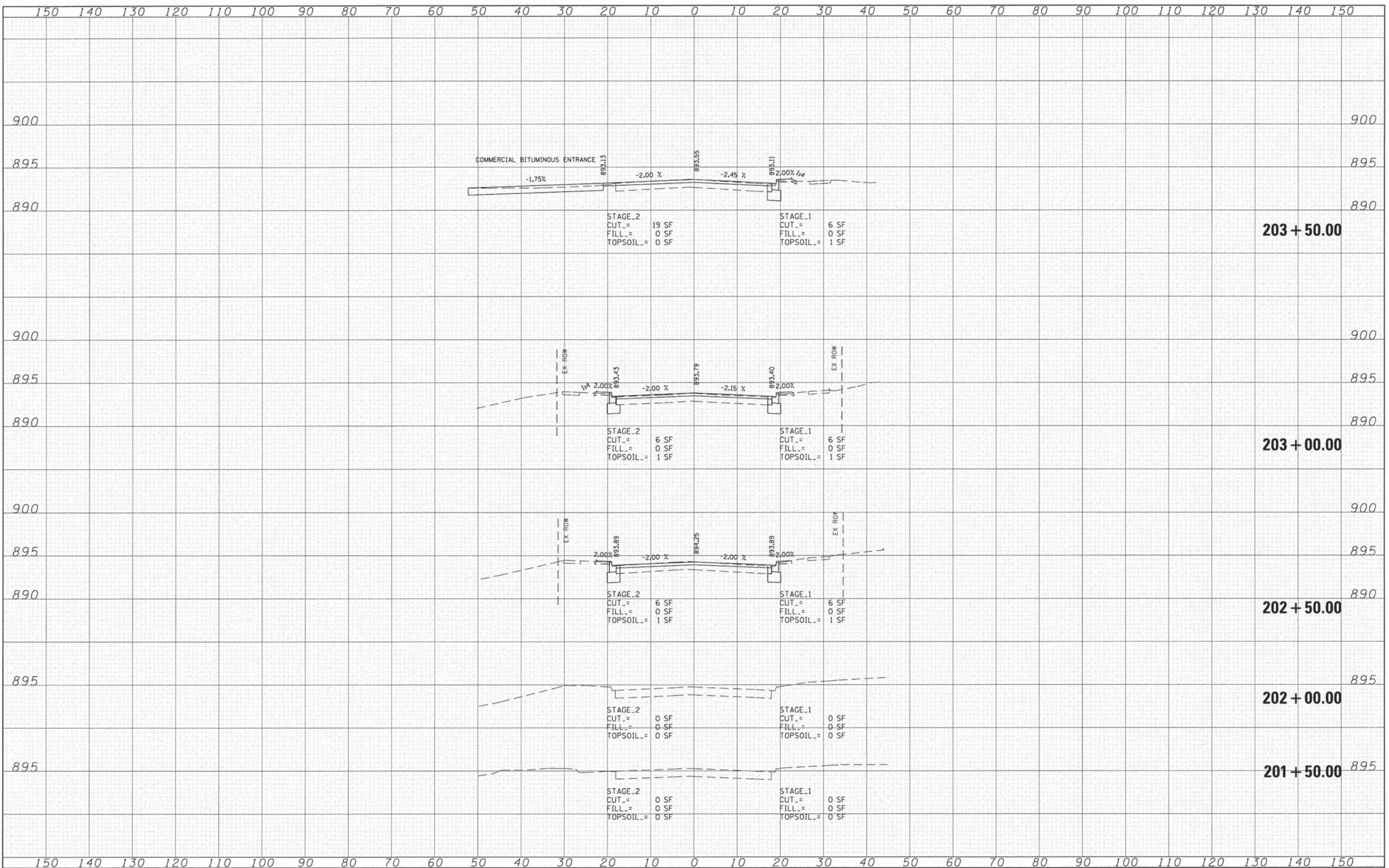
DATE	
BY	
NO.	
ORIGINAL SURVEY	
PLOTTED	
TEMPLATE	
NOTE BOOK	
AREAS CHECKED	



FILE NAME = Gr\CHI1\0113\Road\Sheets\113xs201.dgn	USER NAME = jelorinez	DESIGNED -	REVISED -	STATE OF ILLINOIS DEPARTMENT OF TRANSPORTATION	SOUTH MAIN STREET VIRGINIA ROAD- CROSS SECTIONS				F.A.I.L. RTE.	SECTION	COUNTY	TOTAL SHEETS	SHEET NO.	
PLLOT SCALE = 10.0000' / in.	CHECKED -	REVISED -	REVISED -		SCALE:	SHEET NO.	OF	SHEETS	STA. 102+00.00	TO STA. 103+00.00	08-00106-00-FP	MCHENRY	232	228
PLLOT DATE = 7/17/2014	DATE -	REVISED -	REVISED -		CONTRACT NO. 63843									
ILLINOIS FED. AID PROJECT														

DATE	
BY	
FINAL SURVEY	
NOTED	
PLOTTED	
DATE	
AREAS CHECKED	
NO.	

DATE	
BY	
ORIGINAL SURVEY	
NOTED	
PLOTTED	
DATE	
AREAS CHECKED	
NO.	

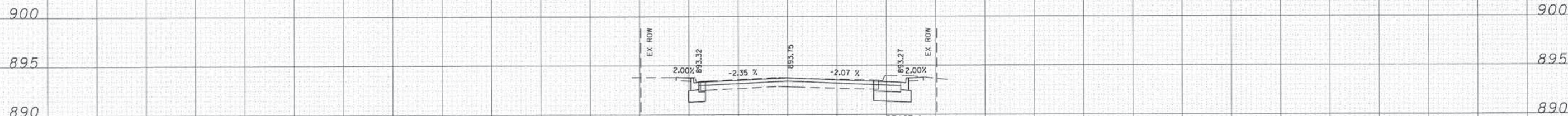


FILE NAME =	USER NAME = jolarinoz	DESIGNED -	REVISED -	STATE OF ILLINOIS DEPARTMENT OF TRANSPORTATION	SOUTH MAIN STREET BERKSHIRE DRIVE - CROSS SECTIONS		F.A.J. RTE.	SECTION	COUNTY	TOTAL SHEETS	SHEET NO.	
D:\CH11\0113\Road\Sheets\113xs301.dgn		DRAWN -	REVISED -		SCALE:	SHEET NO. 1 OF 3 SHEETS	STA. 201+50.00 TO STA. 203+50.00	0124	08-00106-00-FP	McHENRY	232	230
PLOT SCALE = 10.0000' / 1"		CHECKED -	REVISED -								CONTRACT NO. 63843	
PLOT DATE = 7/17/2014		DATE -	REVISED -								ILLINOIS FED. AID PROJECT	

150 140 130 120 110 100 90 80 70 60 50 40 30 20 10 0 10 20 30 40 50 60 70 80 90 100 110 120 130 140 150

FINAL SURVEY	SURVEYED	DATE
NOTE BOOK	TEMPLATE	BY
NO.	AREAS CHECKED	

ORIGINAL SURVEY	SURVEYED	DATE
NOTE BOOK	TEMPLATE	BY
NO.	AREAS CHECKED	



STAGE .2
 CUT . = 7 SF
 FILL . = 0 SF
 TOPSOIL . = 1 SF

STAGE .1
 CUT . = 37 SF
 FILL . = 0 SF
 TOPSOIL . = 2 SF

206 + 50.00

150 140 130 120 110 100 90 80 70 60 50 40 30 20 10 0 10 20 30 40 50 60 70 80 90 100 110 120 130 140 150

FILE NAME = G:\CH11\0113\Road\Sheets\113x301.dgn	USER NAME = jlorinoz	DESIGNED -	REVISED -	STATE OF ILLINOIS DEPARTMENT OF TRANSPORTATION	SOUTH MAIN STREET BERKSHIRE DRIVE - CROSS SECTIONS			F.A.J. RTE. 0124	SECTION 08-00106-00-FP	COUNTY McHENRY	TOTAL SHEETS 232	SHEET NO. 232
	PLOT SCALE = 10.0000' / in.	CHECKED -	REVISED -		SCALE:	SHEET NO. 3 OF 3 SHEETS	STA. 206+50.00 TO STA. 206+50.00	ILLINOIS FED. AID PROJECT				
	PLOT DATE = 7/17/2014	DATE -	REVISED -		CONTRACT NO. 63843							