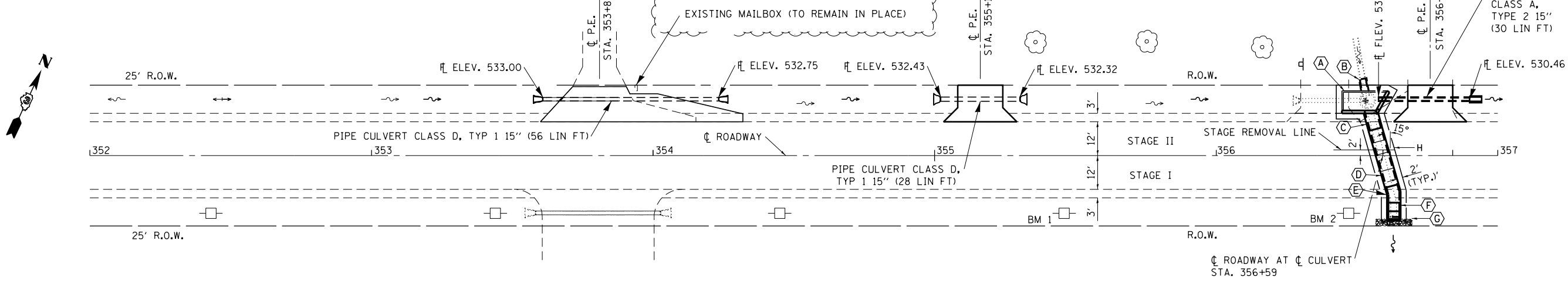
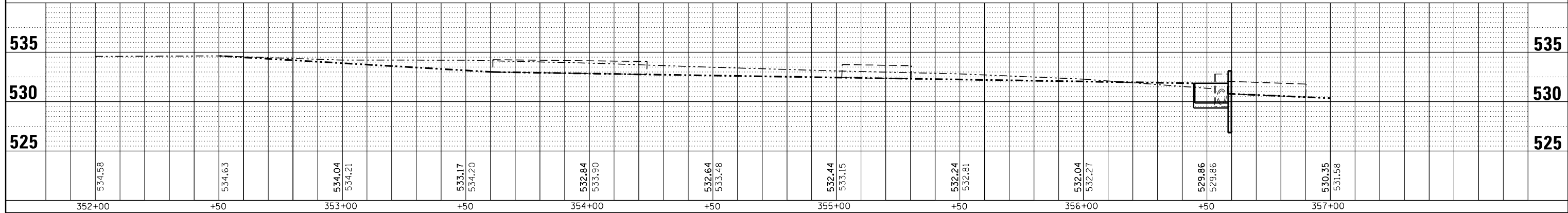


BM #1 SURVEY NAIL IN POWER POLE AT STATION 355+46, 20.5' RT. ELEV. 533.95
 BM #2 SURVEY NAIL IN POWER POLE AT STATION 356+51, 20.5' RT. ELEV. 532.28

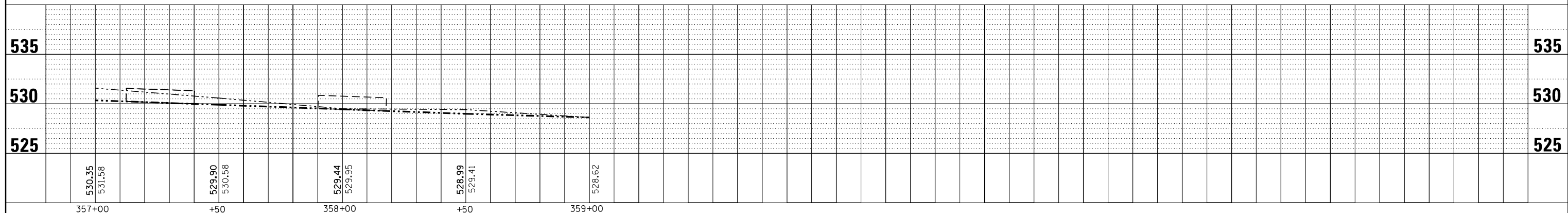
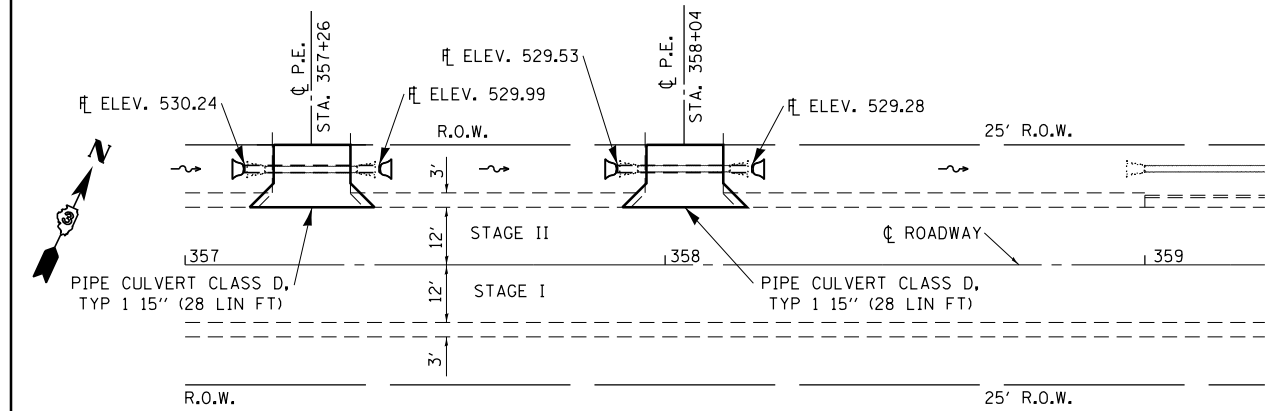


- (A) PROPOSED DROP BOX
- (B) EXISTING 24" CONCRETE PIPE EXTENSION
- (C) CAST-IN-PLACE CONCRETE BOX CULVERT END SECTION
- (D) 4'x2' PRECAST CONCRETE BOX CULVERT (3' SECTIONS)
- (E) 4'x2' PRECAST CONCRETE BOX CULVERT (2 SECTION ELBOW)
- (F) 4'x2' PRECAST CONCRETE BOX CULVERT, END SECTION
- (G) SLOPE MATTRESS, 12"
- (H) LIMIT OF POROUS GRANULAR EMBANKMENT 6"

DATE	
BY	
SURVEYED	
PLANNED	
NOTED	
CHECKED	
FILED	



DATE	
BY	
SURVEYED	
PLANNED	
NOTED	
CHECKED	
FILED	



FILE NAME =	USER NAME = woodshankr1	DESIGNED - RW	REVISED -
c:\pwork\pwork\woodshankr1\0362707\0366035-shd-details.dgn		DRAWN - RW	REVISED -
		CHECKED - HA	REVISED -
		DATE - 7/14/2014	REVISED -

STATE OF ILLINOIS
 DEPARTMENT OF TRANSPORTATION

SCALE 20	SHEET 1 OF 1 SHEETS	STA. TO STA.	F.A.P. RTE. 623	SECTION (0)T	COUNTY LASALLE	TOTAL SHEETS 16	SHEET NO. 9
			CONTRACT NO. 66035		ILLINOIS FED. AID PROJECT		