









SEE TRAFFIC CONTROL AND PROTECTION STANDARD 701321 FOR TEMPORARY SIGNAL DETAILS

LEGEND

-  SIGN
-  DRUM WITH STEADY BURNING LIGHT
-  TRAFFIC SIGNAL
-  TEMPORARY CONCRETE BARRIER
-  IMPACT ATTENUATOR, TEMPORARY
-  DIRECTION OF TRAFFIC
-  TYPE III BARRICADE
-  LOOP DETECTORS

NOTE: THESE ARE OFFSETS FOR FINAL SURFACES;
ADJUST FOR THICKNESS OF TOTAL MATERIAL
PER 1:1 SLOPE.



FILE NAME =	USER NAME = jleaf	DESIGNED -	REVISED -
I:\0887404-IL104 Over Brower Creek\CADD\to\CADsheets\CADsheets_JMC\0672861-sh10-ST46\DRAWN.dgn		REVISIONS	REVISIONS
	PLOT SCALE = 40.0000' / in.	CHECKED -	REVISED -
	PLOT DATE = 6/10/2014	DATE -	REVISED -

**STATE OF ILLINOIS
DEPARTMENT OF TRANSPORTATION**

**MAINTENANCE OF TRAFFIC STAGE 1
STA. 1718 + 00 TO STA. 1724 + 00**

SCALE:	SHEET NO.	OF	SHEETS	STA.	TO	STA.
--------	-----------	----	--------	------	----	------

F.A.P. RTE.	SECTION	COUNTY	TOTAL SHEETS	SHEET NO.
745	108B-3	PIKE	69	18
CONTRACT NO. 72B61				
FED. ROAD DIST. NO. 6 ILLINOIS FED. AID PROJECT				