

STATE OF ILLINOIS
DEPARTMENT OF TRANSPORTATION
DIVISION OF HIGHWAYS

**PROPOSED
HIGHWAY PLANS**

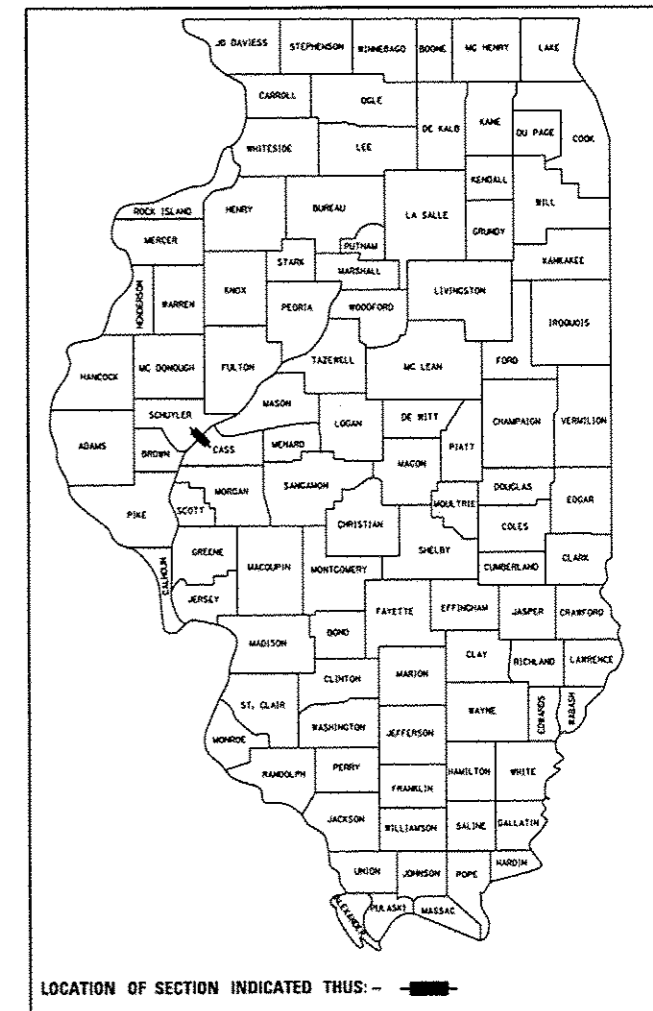
FAP ROUTE 310 (US 67/L 100)
SECTION (86) BJR

BRIDGE EXPANSION JOINT REPLACEMENT
CASS COUNTY

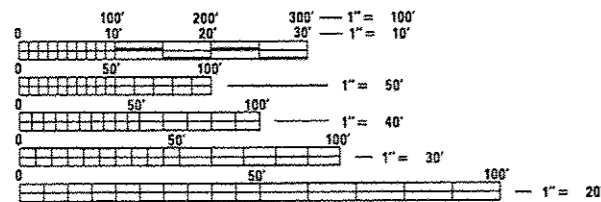
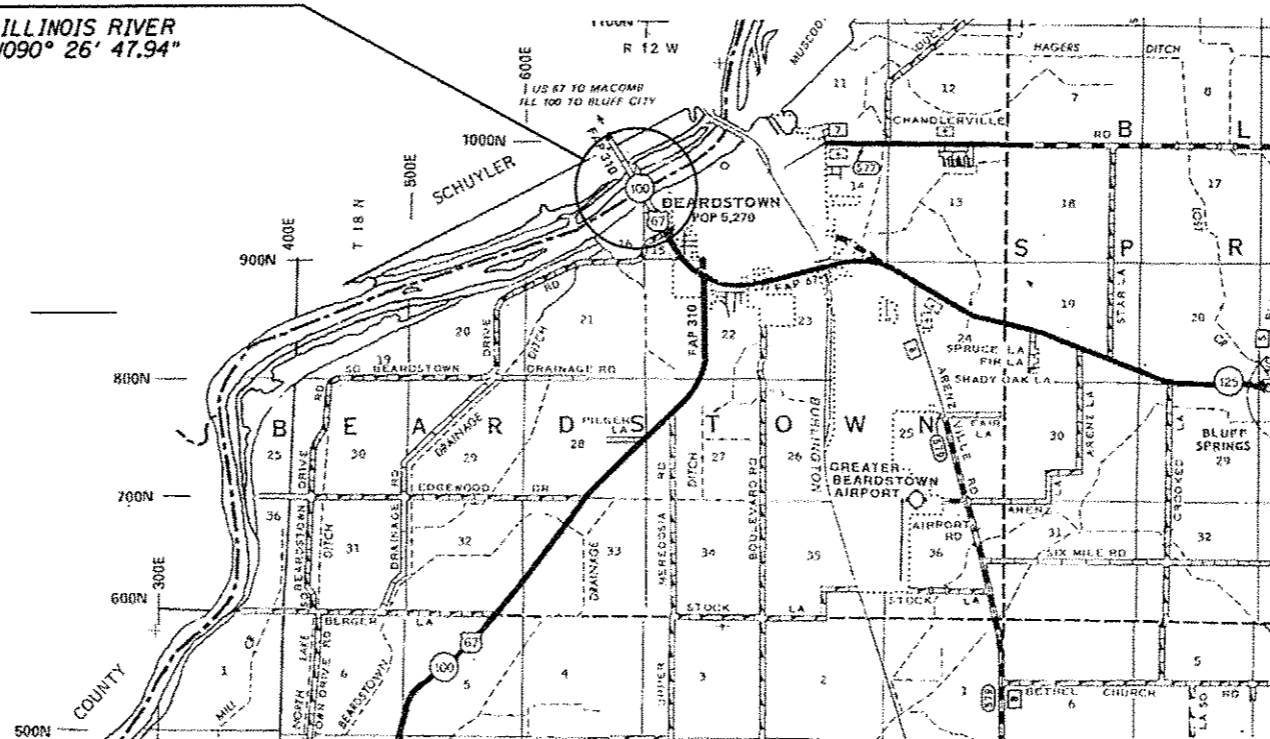
C-96-100-14

F.A.P. RTE.	SECTION	COUNTY	TOTAL SHEETS	SHEET NO.
310	(86) BJR	CASS	19	1
		ILLINOIS	CONTRACT NO. 72H29	

D-96-100-14



PROJECT LOCATION
SN 009-0001
US 67 OVER THE ILLINOIS RIVER
N40° 00' 53.67" W090° 26' 47.94"



FULL SIZE PLANS HAVE BEEN PREPARED USING STANDARD ENGINEERING SCALES. REDUCED SIZED PLANS WILL NOT CONFORM TO STANDARD SCALES. IN MAKING MEASUREMENTS ON REDUCED PLANS, THE ABOVE SCALES MAY BE USED.

J.U.L.I.E.
JOINT UTILITY LOCATION INFORMATION FOR EXCAVATION
1-800-892-0123
OR 811

BRIDGE MAINTENANCE ENGINEER (ACTING): BRANDON DUDLEY - (217) 785-9290
BRIDGE INSPECTION ENGINEER: DAVE COPENBARGER - (217) 785-5306

GROSS LENGTH = 3655 FT. = 0.7 MILE
NET LENGTH = 3655 FT. = 0.7 MILE

CONTRACT NO. 72H29

STATE OF ILLINOIS
DEPARTMENT OF TRANSPORTATION
DIVISION OF HIGHWAYS

SUBMITTED JULY 18th 2014
Regan L. Priskell
DEPUTY DIRECTOR OF HIGHWAYS, REGION ENGINEER

AUG 15 2014
John D. Baranzelli, P.E., P.A.
ENGINEER OF DESIGN AND ENVIRONMENT

AUG 15 2014
Cher Osman, P.E., P.A.
DIRECTOR OF HIGHWAYS, CHIEF ENGINEER

PRINTED BY THE AUTHORITY
OF THE STATE OF ILLINOIS