






**LEGEND**

-  STORM DRAIN PROTECTION CONSISTING OF DITCH CHECKS, TEMPORARY SEEDING AND EROSION CONTROL BLANKETS
-  PERIMETER EROSION BARRIER
-  TEMPORARY EROSION CONTROL SEEDING
-  TEMPORARY DITCH CHECK
-  PROPOSED DITCH

FILE NAME *	USER NAME * Meldonadhm	DESIGNED -	REVISED -
cr:\pwork\pvidat\meldonadhm\0358054	1-94Russell-shr-cover.dgn	DRAWN -	REVISED -
Default	PLOT SCALE = 1/8"=1'-0"	CHECKED -	REVISED -
	PLOT DATE = 8/15/2013	DATE -	REVISED -

**STATE OF ILLINOIS  
DEPARTMENT OF TRANSPORTATION**

**EROSION CONTROL /DRAINAGE PLAN  
I-94 AT RUSSELL ROAD**

SCALE: 1"=50'    SHEET    OF    SHEETS    STA.    TO    STA.

F.A.I. RTE.	SECTION	COUNTY	TOTAL SHEETS	SHEET NO.
94	49-1-A	LAKE	16	4
CONTRACT NO. 60X05			ILLINOIS FED. AID PROJECT	