


DATE	
BY	
SURVEYED	
PLOTTED	
NOTE BOOK	
AREAS CHECKED	
NO.	

DATE	
BY	
SURVEYED	
PLOTTED	
NOTE BOOK	
AREAS CHECKED	
NO.	

COMPANY NAME: HRGreen.com  
 PROJECT CONTACT: Illinois Professional Design Firm  
 CLIENT: #184-091322  
 DATE PLOTTED: 4/22/23 PM  
 FILE NAME: 080611-SHT-ns.dgn  
 PLOT DRIVER: pdf.plt  
 PEN TABLE: s:\standard-trans.tbl



	STAGE 1	STAGE 2	STAGE 3	
REM & DISP UNS MATERIAL	0	0	0	
CUT	60.5	63.9	8.4	
FILL	0	0	0	
AGG. SUBG. IMPROV.	0	0	0	
ALL UNITS ARE IN SQ FT				

**104 + 82.99**

	STAGE 1	STAGE 2	STAGE 3	
REM & DISP UNS MATERIAL	0	0	0	
CUT	35.2	46.4	15.7	
FILL	0.4	0	0	
AGG. SUBG. IMPROV.	0	0	0	
ALL UNITS ARE IN SQ FT				

**104 + 50.00**

	STAGE 1	STAGE 2	STAGE 3	
REM & DISP UNS MATERIAL	0	0	0	
CUT	37.2	43.5	16.2	
FILL	0.2	0	0	
AGG. SUBG. IMPROV.	0	0	0	
ALL UNITS ARE IN SQ FT				

**104 + 28.15**

**STATE OF ILLINOIS  
DEPARTMENT OF TRANSPORTATION**

**PROPOSED CROSS SECTIONS  
ILLINOIS ROUTE 31**

USER NAME = jmelhu	DESIGNED -	REVISED -
PLOT SCALE =	DRAWN -	REVISED -
PLOT DATE = .DATE1.	CHECKED -	REVISED -
	DATE -	REVISED -

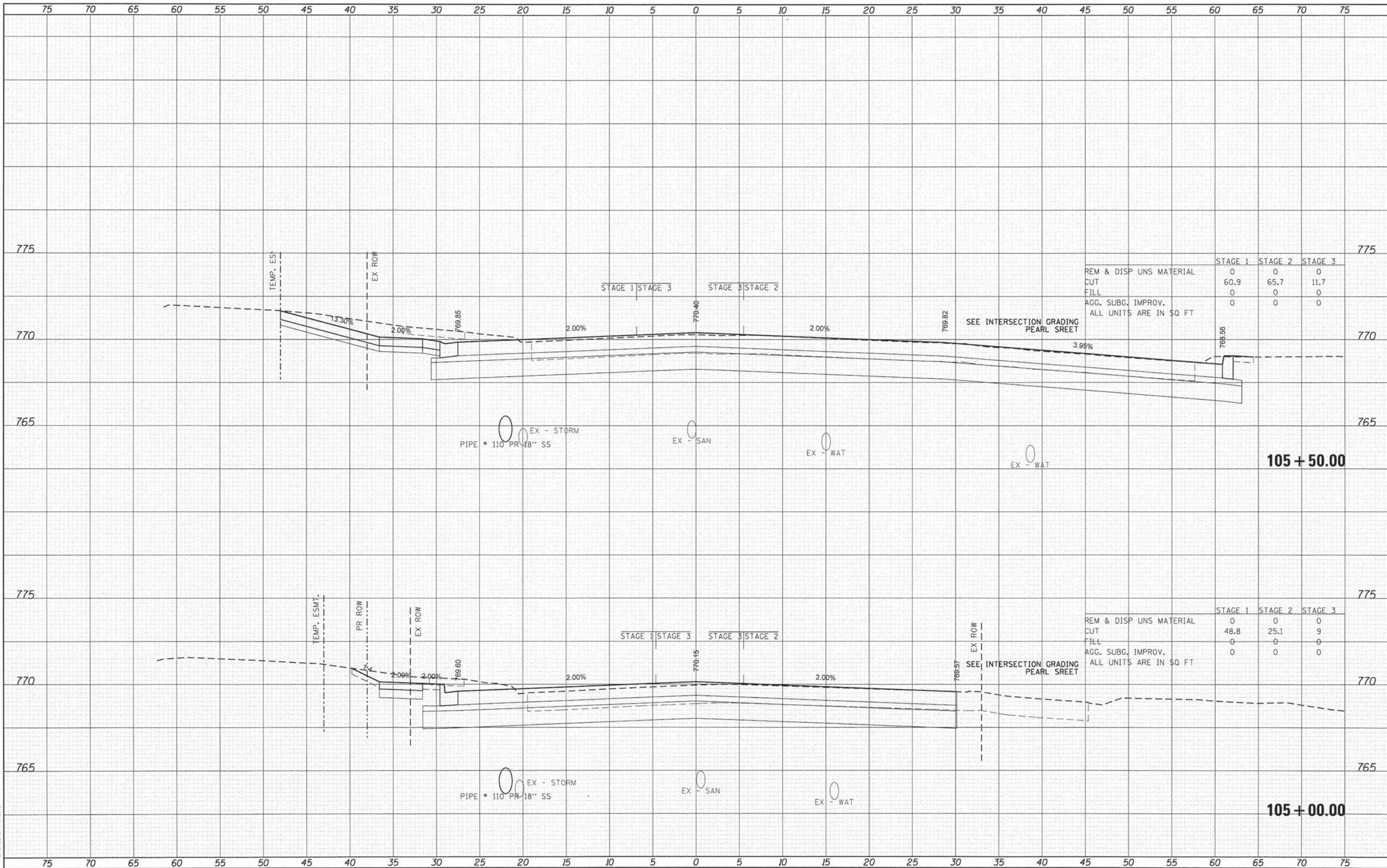
SCALE:	SHEET 8 OF 33 SHEETS	STA. 104+28.15 TO STA. 104+82.99
--------	----------------------	----------------------------------

F.A. RTE.	SECTION	COUNTY	TOTAL SHEETS	SHEET NO.
05-00067-00-CH		MCHENRY	226	201
FAP 333, FAP 336, FAU 81				CONTRACT NO. 63750
				ILLINOIS FED. AID PROJECT 63750

DATE	
BY	
SURVEYED	
PLOTTED	
NOTE BOOK	
AREAS CHECKED	
NO.	

DATE	
BY	
SURVEYED	
PLOTTED	
NOTE BOOK	
AREAS CHECKED	
NO.	


COMPANY NAME: HRGreen  
 PROJECT CONTACT: jmelhui  
 CLIENT: HRGreen.com  
 DATE PLOTTED: 08/06/11 4:22:36 PM  
 FILE NAME: 080611-SHT-ns-11.dgn  
 PLOT DRIVER: pdt2.plt  
 PEN TABLE: standard-trans.tbl



DATE	
BY	
SURVEYED	
FINAL SURVEY	
NOTE BOOK	
NO.	

DATE	
BY	
SURVEYED	
ORIGINAL SURVEY	
NOTE BOOK	
NO.	

COMPANY NAME: HRGreen.com  
 PROJECT CONTACT: jmelhus  
 CLIENT: STATE OF ILLINOIS  
 DATE PLOTTED: 08/06/11 4:22:40 PM  
 FILE NAME: 080611-SHF-ys1.dgn  
 PLOT DRIVER: pdfplot  
 PEN TABLE: s:\road\dr-trans.tbl



	STAGE 1	STAGE 2	STAGE 3
REM & DISP UNS MATERIAL	3.1	6.5	0
CUT	16.6	38.6	0
FILL	15.2	10.6	17.6
AGG. SUBG. IMPROV.	3.1	6.5	0
ALL UNITS ARE IN SQ FT			

	STAGE 1	STAGE 2	STAGE 3
REM & DISP UNS MATERIAL	3	6.5	0
CUT	11.3	40.3	0
FILL	20.3	10.3	15.5
AGG. SUBG. IMPROV.	3	6.5	0
ALL UNITS ARE IN SQ FT			

STATE OF ILLINOIS  
 DEPARTMENT OF TRANSPORTATION

PROPOSED CROSS SECTIONS  
 ILLINOIS ROUTE 31

USER NAME = jmelhus	DESIGNED -	REVISED -
	DRAWN -	REVISED -
PLOT SCALE =	CHECKED -	REVISED -
PLOT DATE = _DATE1_	DATE -	REVISED -

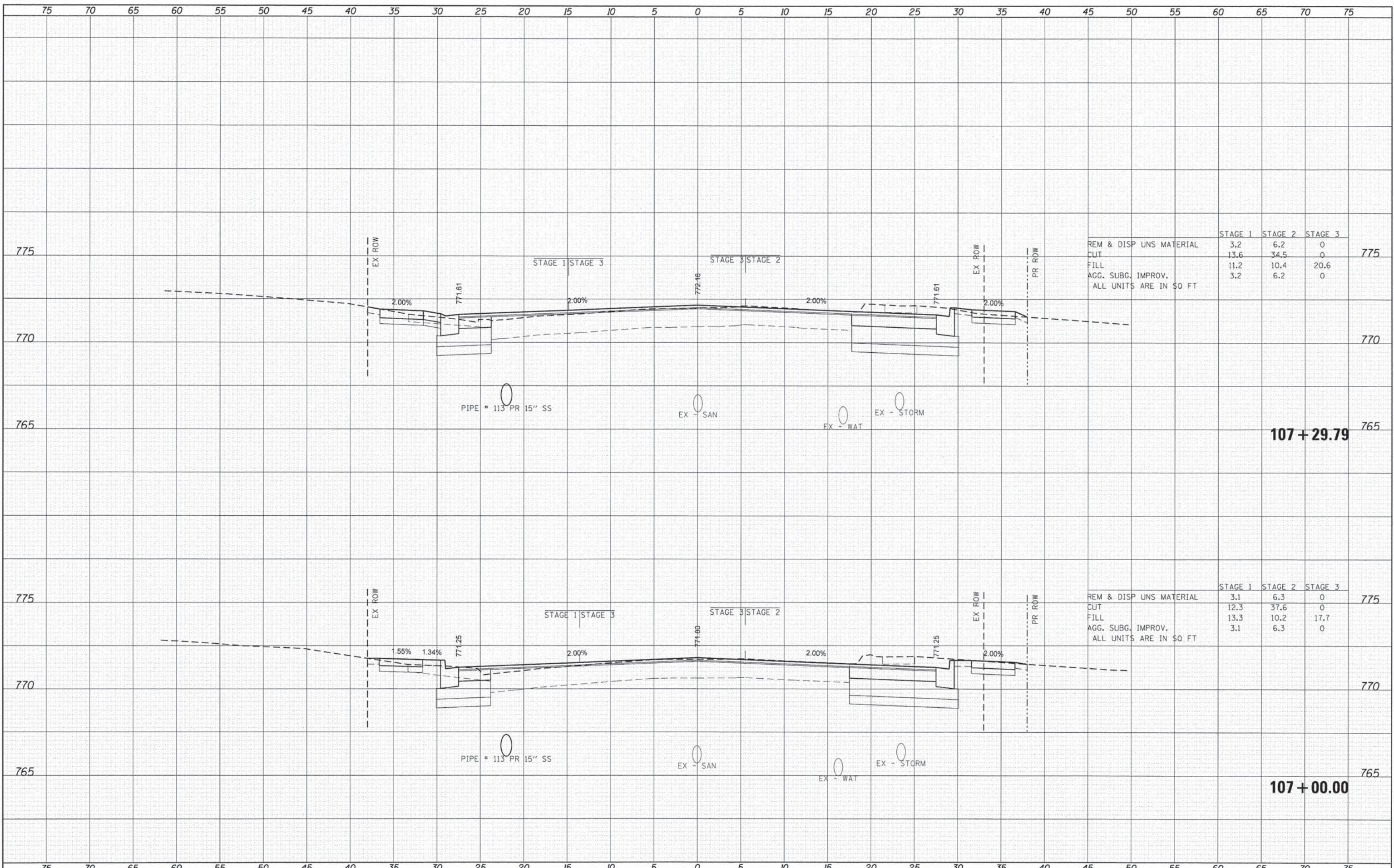
SCALE: SHEET 10 OF 33 SHEETS STA. 106+00.00 TO STA. 106+50.00

F.A. RTE.	SECTION	COUNTY	TOTAL SHEETS	SHEET NO.
	05-00067-00-CH	MCHENRY	226	203
FAP 333, FAP 336, FAU 81			CONTRACT NO. 63750	
ILLINOIS FED. AID PROJECT			63750	

DATE	
BY	
SURVEYED	
PLANNED	
FIELD	
REVISIONS	
NO. DATE	
FINAL SURVEY	
NOTE BOOK	
NO.	

DATE	
BY	
SURVEYED	
PLANNED	
FIELD	
REVISIONS	
NO. DATE	
ORIGINAL SURVEY	
NOTE BOOK	
NO.	

COMPANY NAME: HRGreen.com  
 PROJECT CONTACT: jmh  
 CLIENT: HRGreen  
 DATE PLOTTED: 08/06/11 5:11 PM  
 FILE NAME: 05-0067-00-CH  
 PLOT DRIVER: pldrvr  
 PEN TABLE: sfontcolor=trans,th



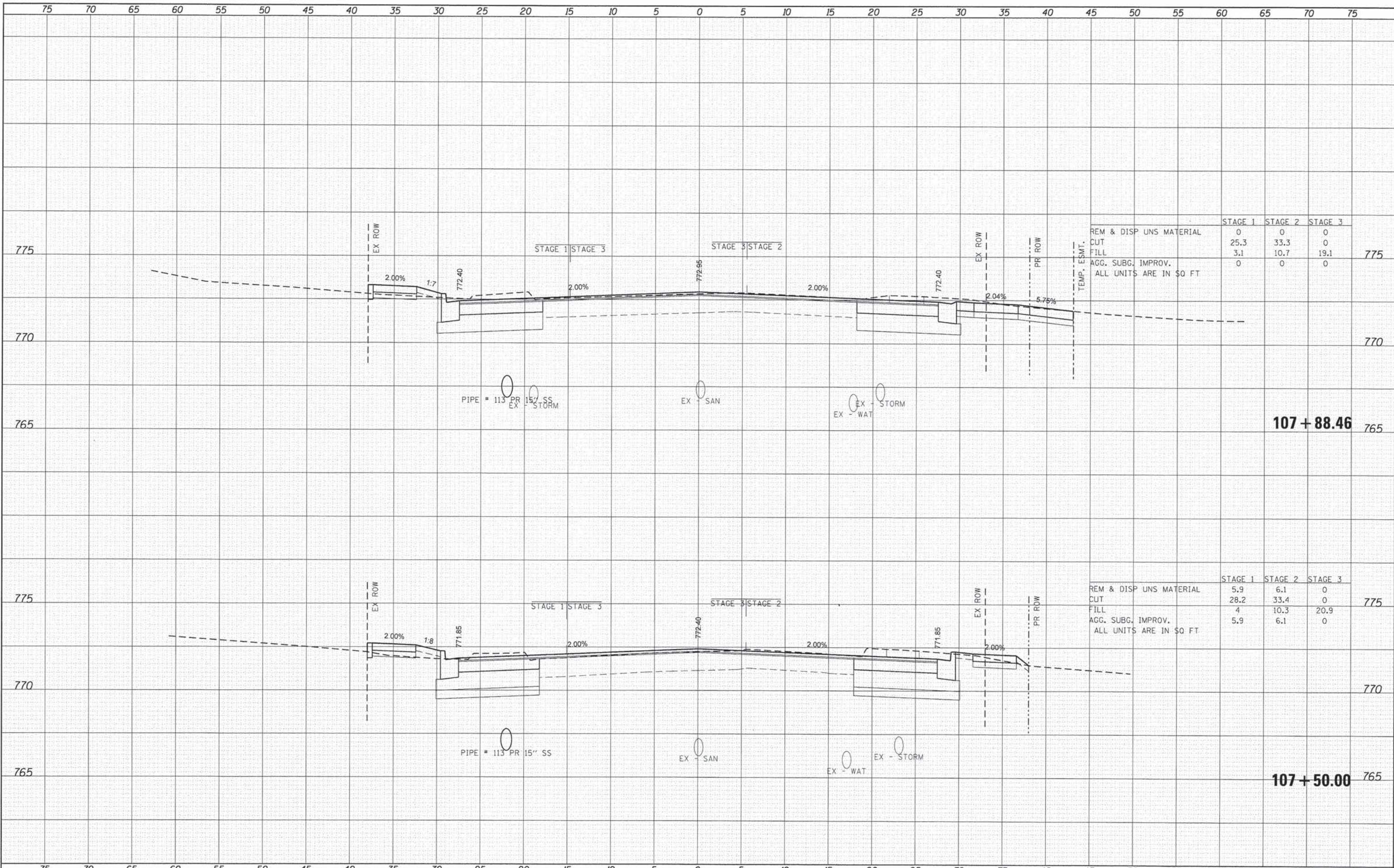
	STAGE 1	STAGE 2	STAGE 3	
REM & DISP UNS MATERIAL	3.2	6.2	0	775
CUT	13.6	34.5	0	
FILL	11.2	10.4	20.6	
AGG. SUBG. IMPROV.	3.2	6.2	0	
ALL UNITS ARE IN SQ FT				

	STAGE 1	STAGE 2	STAGE 3	
REM & DISP UNS MATERIAL	3.1	6.3	0	775
CUT	12.3	37.6	0	
FILL	13.3	10.2	17.7	
AGG. SUBG. IMPROV.	3.1	6.3	0	
ALL UNITS ARE IN SQ FT				

DATE	
BY	
SURVEYED	
PLOTTED	
TEMPLATE	
AREAS	
CHECKED	
NO.	

DATE	
BY	
SURVEYED	
PLOTTED	
TEMPLATE	
AREAS	
CHECKED	
NO.	

COMPANY NAME: HRGreen.com  
 PROJECT CONTACT: Illinois Professional Design Firm #184-001322  
 CLIENT: HRGreen  
 DATE PLOTTED: 08/06/17 04:22:46 PM  
 FILE NAME: 080617-SH-x331.dgn  
 PLOT DRIVER: pldrvr  
 PLOT TABLET: strndrgr-trnsct.tbl



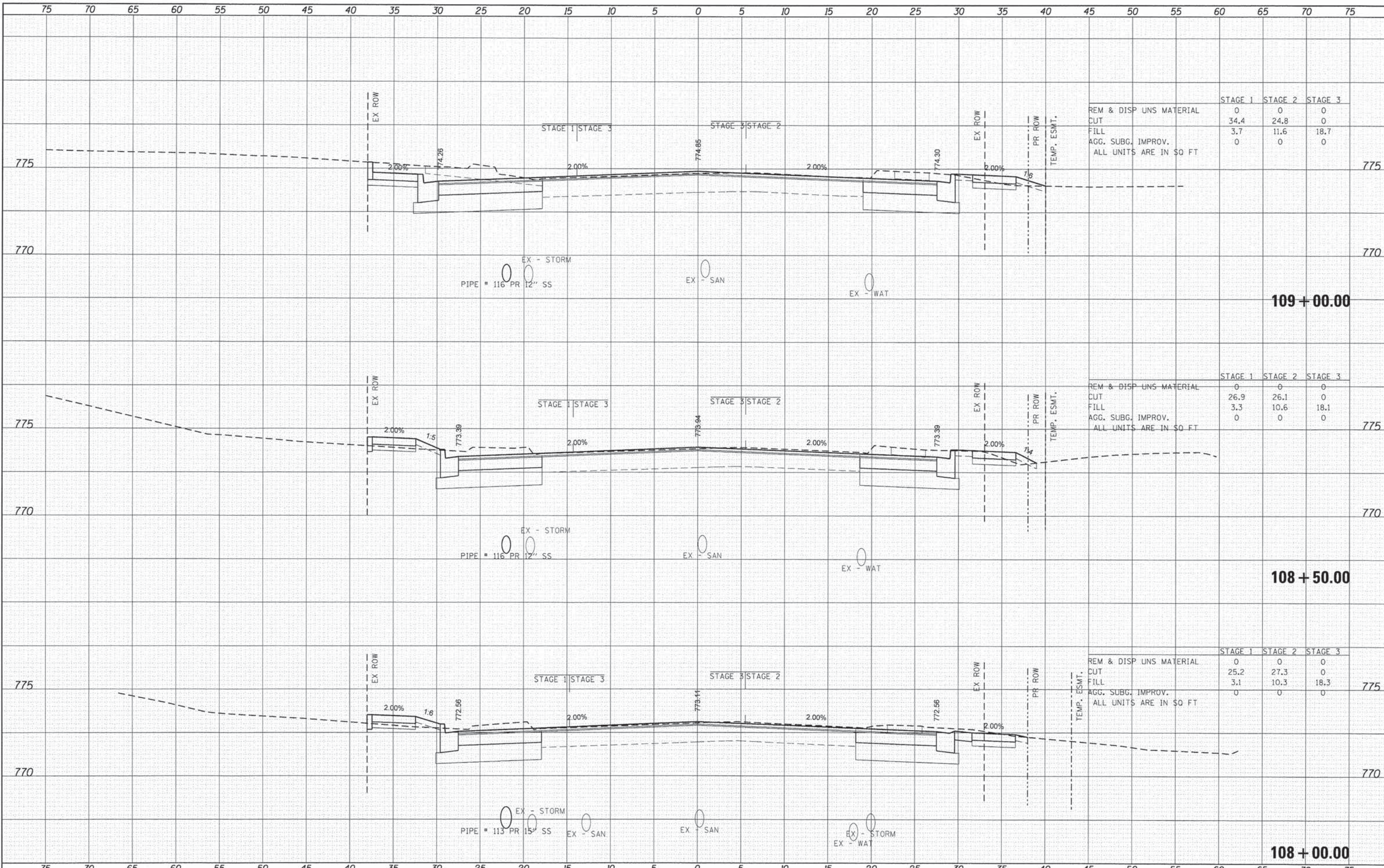
	STAGE 1	STAGE 2	STAGE 3	
REM & DISP UNS MATERIAL	0	0	0	
CUT	25.3	33.3	0	775
FILL	3.1	10.7	19.1	
AGG. SUBG. IMPROV.	0	0	0	
ALL UNITS ARE IN SQ FT				

	STAGE 1	STAGE 2	STAGE 3	
REM & DISP UNS MATERIAL	5.9	6.1	0	
CUT	28.2	33.4	0	775
FILL	4	10.3	20.9	
AGG. SUBG. IMPROV.	5.9	6.1	0	
ALL UNITS ARE IN SQ FT				

DATE	
BY	
SURVEYED	
PLOTTED	
DATE	
AREAS	
CHECKED	
FINAL SURVEY	
NOTE BOOK	
NO.	

DATE	
BY	
SURVEYED	
PLOTTED	
DATE	
AREAS	
CHECKED	
ORIGINAL SURVEY	
NOTE BOOK	
NO.	

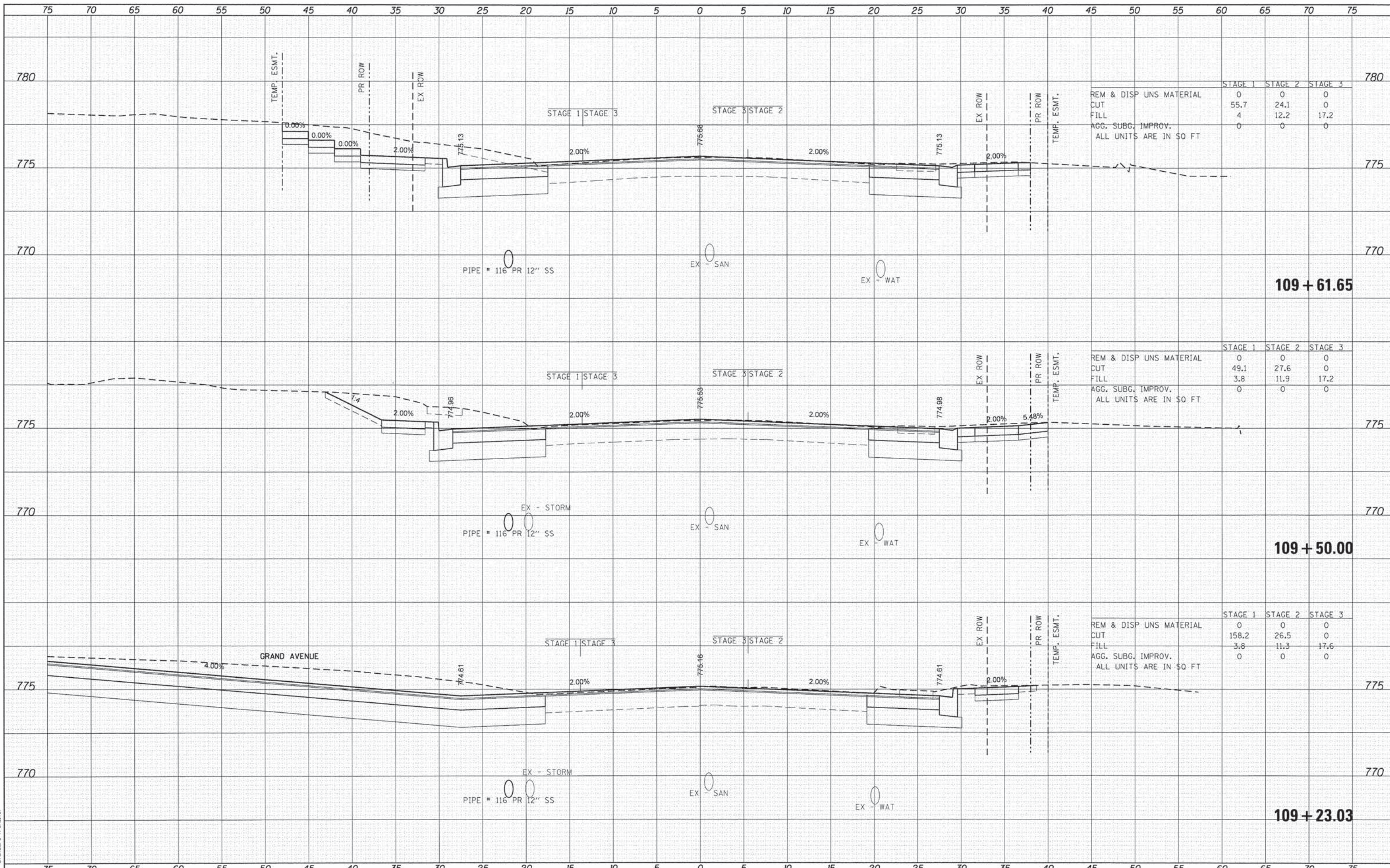
COMPANY CONTACT:  
 PROJECT NAME:  
 CLIENT:  
 DATE PLOTTED: 06/22/09 PM  
 FILE NAME: 060611-SHT-XS31.dwg  
 PLOT DRIVER: pdfcut  
 PEN TABLE: standard-trama.tbl



DATE	
BY	
SURVEYED	
PLOTTED	
NOTE BOOK	
AREAS CHECKED	
NO.	

DATE	
BY	
SURVEYED	
PLOTTED	
NOTE BOOK	
AREAS CHECKED	
NO.	

COMPANY NAME: HRGreen.com  
 PROJECT CONTACT: Illinois Professional Design Firm  
 CLIENTS: DATE: 4/25/22 PM  
 FILE NAME: 080611-SHT-XS31.dgn  
 PLOT DRIVER: pdf.plt  
 PEN TABLE: standard-trans.tbl



	STAGE 1	STAGE 2	STAGE 3
REM & DISP UNS MATERIAL	0	0	0
CUT	55.7	24.1	0
FILL	4	12.2	17.2
AGG. SUBG. IMPROV.	0	0	0
ALL UNITS ARE IN SQ FT			

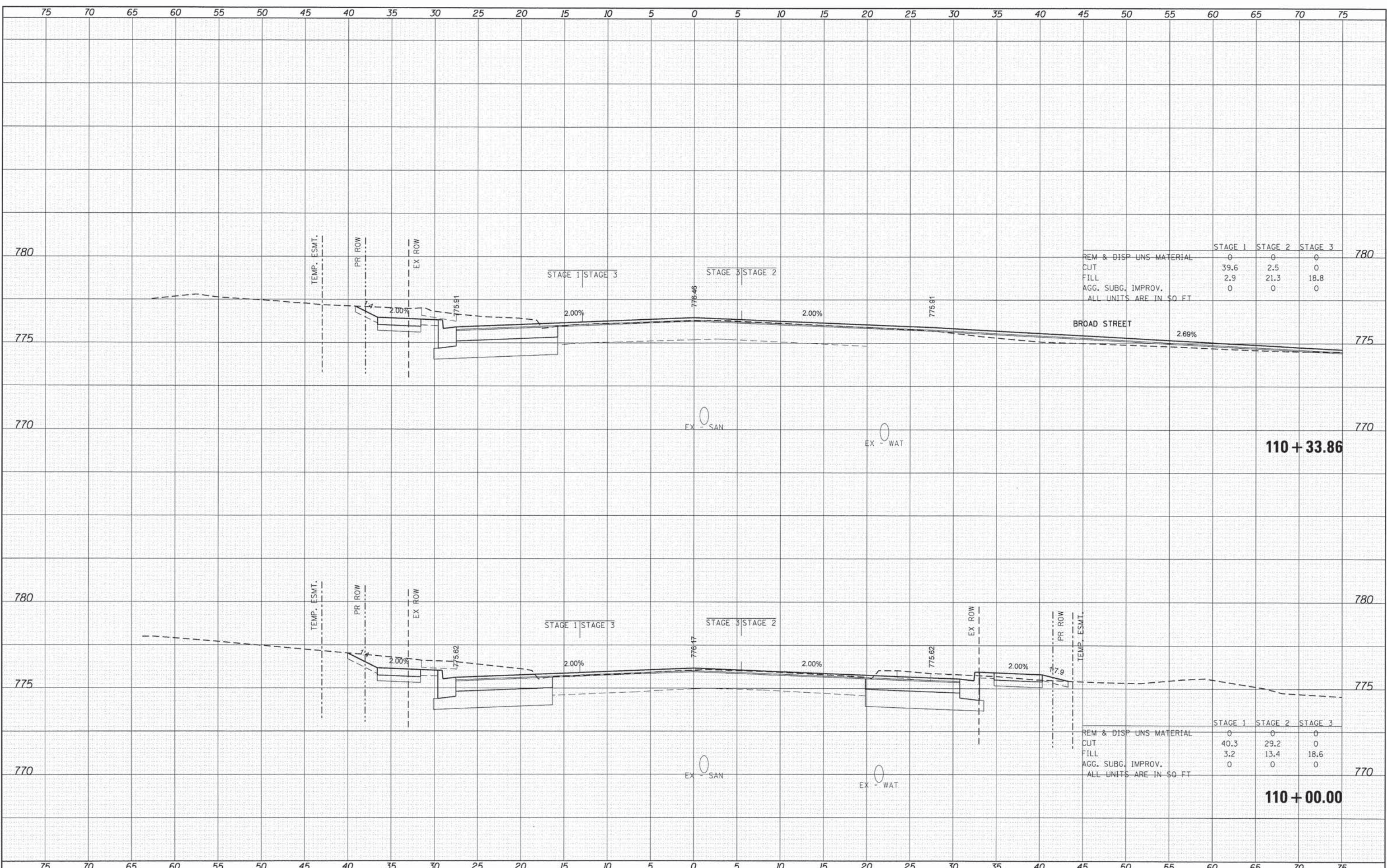
	STAGE 1	STAGE 2	STAGE 3
REM & DISP UNS MATERIAL	0	0	0
CUT	49.1	27.6	0
FILL	3.8	11.9	17.2
AGG. SUBG. IMPROV.	0	0	0
ALL UNITS ARE IN SQ FT			

	STAGE 1	STAGE 2	STAGE 3
REM & DISP UNS MATERIAL	0	0	0
CUT	158.2	26.5	0
FILL	3.8	11.3	17.6
AGG. SUBG. IMPROV.	0	0	0
ALL UNITS ARE IN SQ FT			

DATE	
BY	
SURVEYED	
PLANNED	
NOTE BOOK	
TEMPLATE	
AREAS	
CHECKED	
NO.	

DATE	
BY	
SURVEYED	
PLANNED	
NOTE BOOK	
TEMPLATE	
AREAS	
CHECKED	
NO.	

COMPANY NAME: HRGreen  
 PROJECT CONTACT: jmelhu  
 CLIENT: ...  
 DATE PLOTTED: 4/22/25 PM  
 FILE NAME: 080017-SHP-v83.Ldgn  
 PLOT DRIVER: pdfplot  
 PEN TABLE: sfontcolor=francis.tbl



	STAGE 1	STAGE 2	STAGE 3	
REM & DISP UNS MATERIAL	0	0	0	780
CUT	39.6	2.5	0	
FILL	2.9	21.3	18.8	
AGG. SUBG. IMPROV.	0	0	0	
ALL UNITS ARE IN SQ FT				

	STAGE 1	STAGE 2	STAGE 3	
REM & DISP UNS MATERIAL	0	0	0	780
CUT	40.3	29.2	0	
FILL	3.2	13.4	18.6	
AGG. SUBG. IMPROV.	0	0	0	
ALL UNITS ARE IN SQ FT				

USER NAME = jmelhu	DESIGNED -	REVISED -
	DRAWN -	REVISED -
PLOT SCALE =	CHECKED -	REVISED -
PLOT DATE = .DATEL.	DATE -	REVISED -

**STATE OF ILLINOIS  
DEPARTMENT OF TRANSPORTATION**

**PROPOSED CROSS SECTIONS  
ILLINOIS ROUTE 31**

SCALE: SHEET 15 OF 33 SHEETS STA. 110+00.00 TO STA. 110+33.86

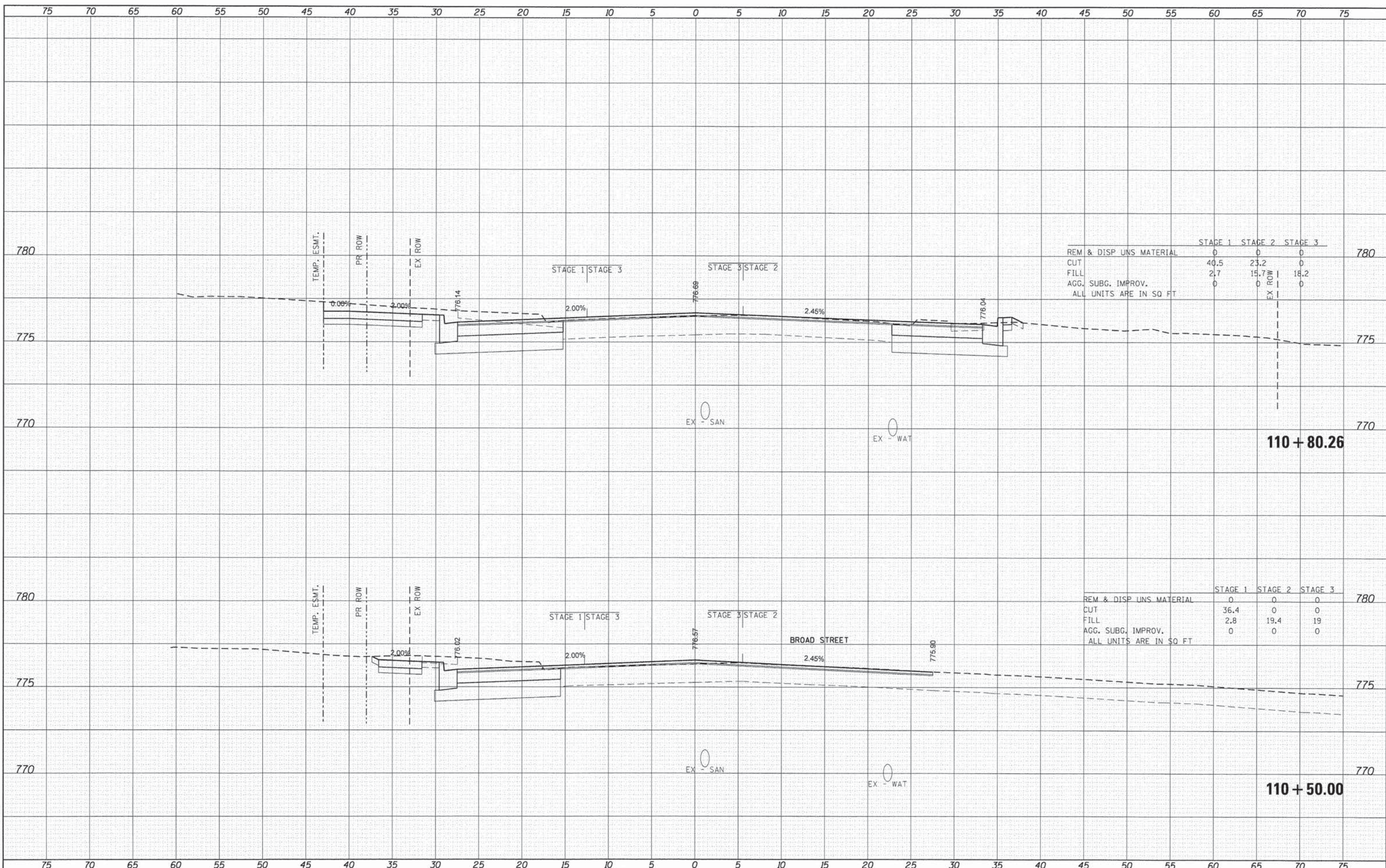
F.A. RTE.	SECTION	COUNTY	TOTAL SHEETS	SHEET NO.
	05-0067-00-CH	MCHENRY	226	208
	FAP 333, FAP 336, FAU 81	CONTRACT NO.	63750	
ILLINOIS FED. AID PROJECT 63750				



DATE	
BY	
SURVEYED	
PLOTTED	
NOTE DATE	
AREAS CHECKED	
NO.	

DATE	
BY	
SURVEYED	
PLOTTED	
NOTE DATE	
AREAS CHECKED	
NO.	

COMPANY NAME: HRGreen  
 PROJECT CONTACT: jmeihu  
 CLIENT: ILLINOIS DEPARTMENT OF TRANSPORTATION  
 DATE PLOTTED: 08/06/17 4:26:58 PM  
 FILE NAME: 080617-SHT-XS31.dgn  
 PLOT DRIVER: plot.plt  
 PEN TABLE: standard-trans.tbl



	STAGE 1	STAGE 2	STAGE 3	
REM & DISP UNS MATERIAL	0	0	0	780
CUT	40.5	23.2	0	
FILL	2.7	15.7	18.2	
AGG. SUBG. IMPROV.	0	0	0	
ALL UNITS ARE IN SQ FT				

	STAGE 1	STAGE 2	STAGE 3	
REM & DISP UNS MATERIAL	0	0	0	780
CUT	36.4	0	0	
FILL	2.8	19.4	19	
AGG. SUBG. IMPROV.	0	0	0	
ALL UNITS ARE IN SQ FT				

USER NAME = jmeihu	DESIGNED -	REVISED -
	DRAWN -	REVISED -
PLOT SCALE =	CHECKED -	REVISED -
PLOT DATE = .DATE1.	DATE -	REVISED -

HRGreen.com Illinois Professional Design Firm # 184-001322	STATE OF ILLINOIS DEPARTMENT OF TRANSPORTATION	PROPOSED CROSS SECTIONS ILLINOIS ROUTE 31	F.A. RTE. SECTION COUNTY TOTAL SHEETS SHEET NO.
--	---	--	---

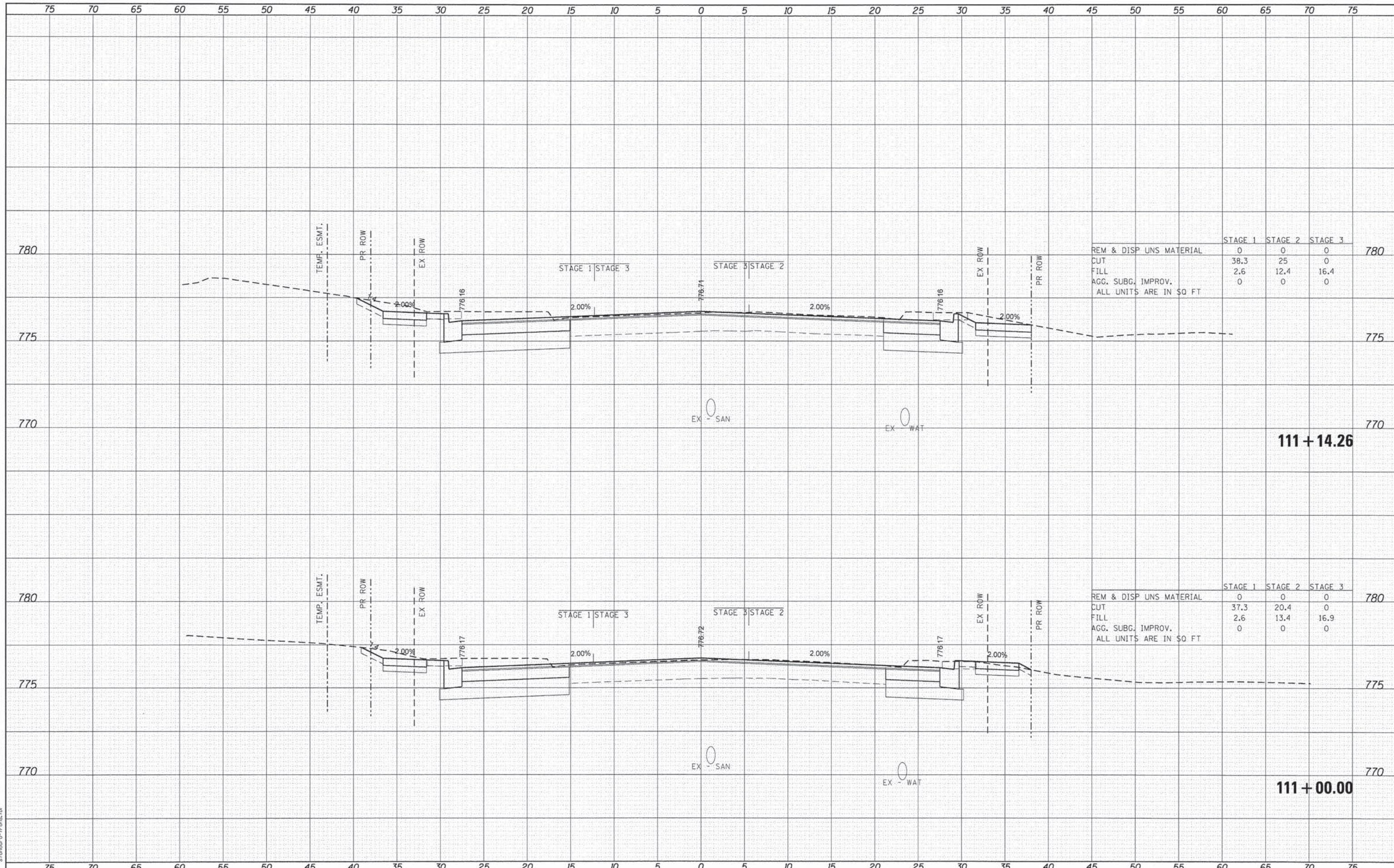
SCALE:	SHEET 16 OF 33 SHEETS	STA. 110+50.00 TO STA. 110+80.26
--------	-----------------------	----------------------------------

05-00067-00-CH	MCHENRY	226	209
FAP 333, FAP 336, FAU 81	CONTRACT NO.	63750	
ILLINOIS FED. AID PROJECT 63750			

DATE	
BY	
FINAL SURVEY	
SURVEYED	
PLOTTED	
TEMPLATE	
NOTE BOOK	
AREAS CHECKED	

DATE	
BY	
ORIGINAL SURVEY	
SURVEYED	
PLOTTED	
TEMPLATE	
NOTE BOOK	
AREAS CHECKED	

COMPANY NAME: HRGreen  
 PROJECT CONTACT: HRGreen  
 CLIENT: 423001 FM  
 DATE PLOTTED: 08/01/17  
 FILE NAME: 08601-SIT-x631.dwg  
 PLOT DRIVER: pplot  
 PEN TABLE: standard-tronix.tbl



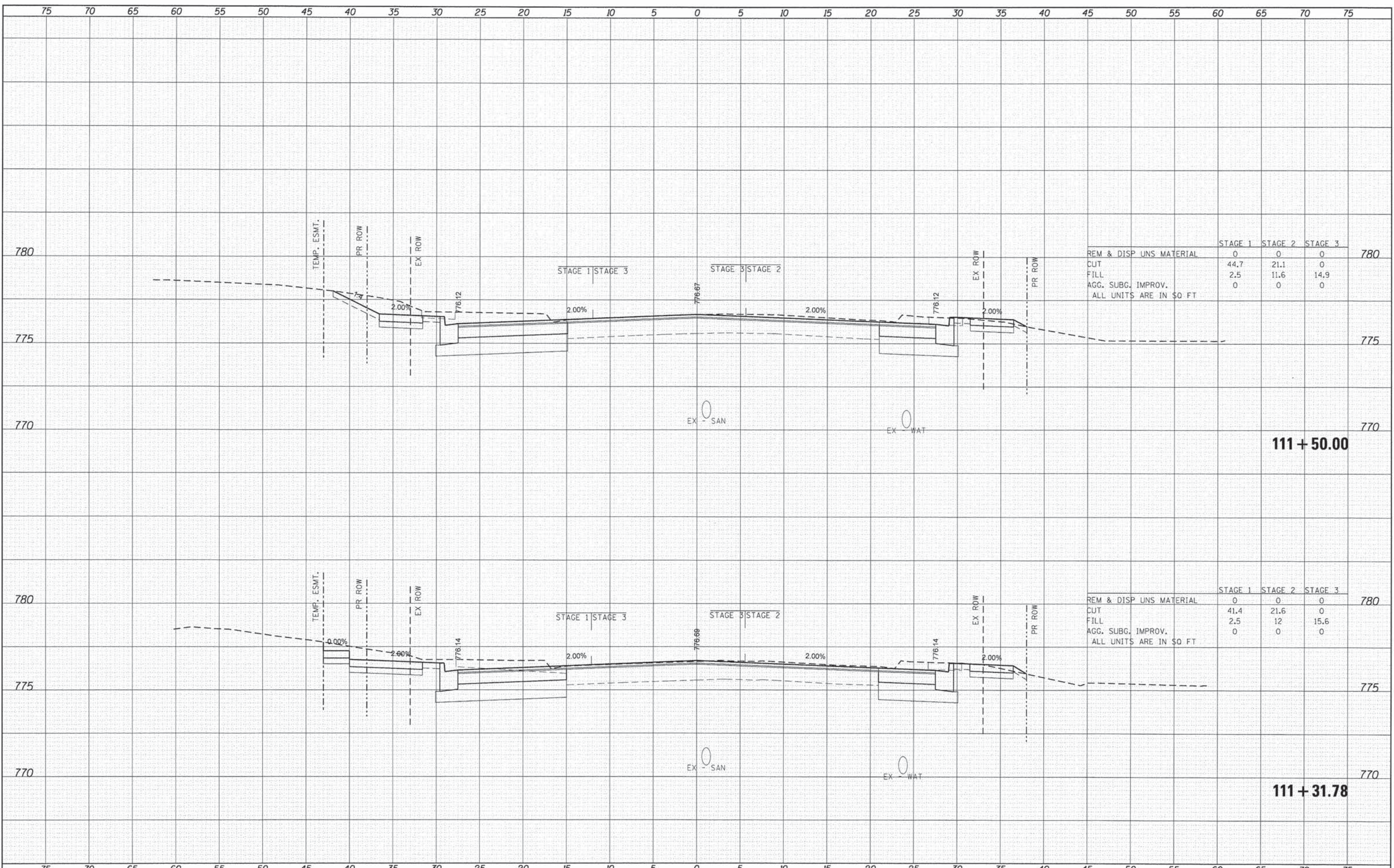
	STAGE 1	STAGE 2	STAGE 3	
REM & DISP UNS MATERIAL	0	0	0	780
CUT	38.3	25	0	
FILL	2.6	12.4	16.4	
AGG. SUBG. IMPROV.	0	0	0	
ALL UNITS ARE IN SQ FT				

	STAGE 1	STAGE 2	STAGE 3	
REM & DISP UNS MATERIAL	0	0	0	780
CUT	37.3	20.4	0	
FILL	2.6	13.4	16.9	
AGG. SUBG. IMPROV.	0	0	0	
ALL UNITS ARE IN SQ FT				

FINAL SURVEY	BY	DATE
NOTE BOOK		
NO.		

ORIGINAL SURVEY	BY	DATE
NOTE BOOK		
NO.		

COMPANY NAME: HRGreen.com  
 PROJECT CONTACT: [Name]  
 CLIENT: [Name]  
 DATE PLOTTED: 08/06/11 4:25:04 PM  
 FILE NAME: 080611-SHT-XS31.dgn  
 PLOT DRIVER: pdfplot  
 PLOT DATE: .DATE1



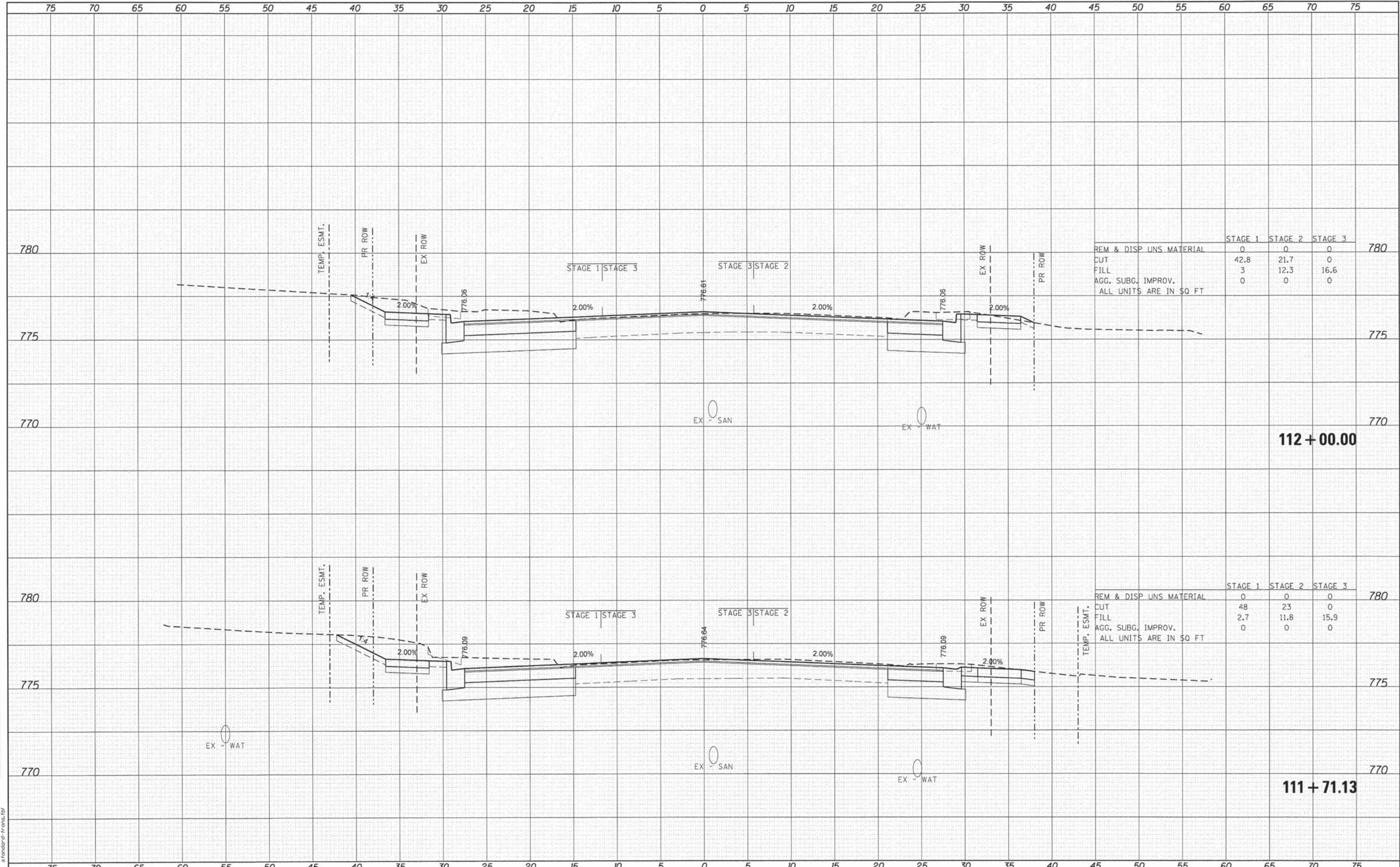
	STAGE 1	STAGE 2	STAGE 3	
REM & DISP UNS MATERIAL	0	0	0	780
CUT	44.7	21.1	0	
FILL	2.5	11.6	14.9	
AGG. SUBG. IMPROV.	0	0	0	
ALL UNITS ARE IN SQ FT				

	STAGE 1	STAGE 2	STAGE 3	
REM & DISP UNS MATERIAL	0	0	0	780
CUT	41.4	21.6	0	
FILL	2.5	12	15.6	
AGG. SUBG. IMPROV.	0	0	0	
ALL UNITS ARE IN SQ FT				

DATE	
BY	
SURVEYED	
PLOTTED	
TEMPLATE	
AREAS CHECKED	
NO.	

DATE	
BY	
ORIGINAL SURVEY	
PLOTTED	
TEMPLATE	
AREAS CHECKED	
NO.	

COMPANY NAME: HRGreen.com  
 PROJECT CONTACT: HRGreen  
 CLIENT: Illinois Professional Design Firm  
 DATE PLOTTED: 06/07/2017 4:25:08 PM  
 FILE NAME: 060617-SM-x031.dgn  
 PLOT DRIVER: pctdpr  
 PLOT TABLE: standard-trans.tbl



	STAGE 1	STAGE 2	STAGE 3	
REM & DISP UNS MATERIAL	0	0	0	780
CUT	42.8	21.7	0	
FILL	3	12.3	16.6	
AGG. SUBG. IMPROV.	0	0	0	
ALL UNITS ARE IN SQ FT				

	STAGE 1	STAGE 2	STAGE 3	
REM & DISP UNS MATERIAL	0	0	0	780
CUT	48	23	0	
FILL	2.7	11.8	15.9	
AGG. SUBG. IMPROV.	0	0	0	
ALL UNITS ARE IN SQ FT				

USER NAME = jmelhus	DESIGNED -	REVISED -
	DRAWN -	REVISED -
PLOT SCALE =	CHECKED -	REVISED -
PLOT DATE = .DATEL	DATE -	REVISED -

**STATE OF ILLINOIS  
DEPARTMENT OF TRANSPORTATION**

**PROPOSED CROSS SECTIONS  
ILLINOIS ROUTE 31**

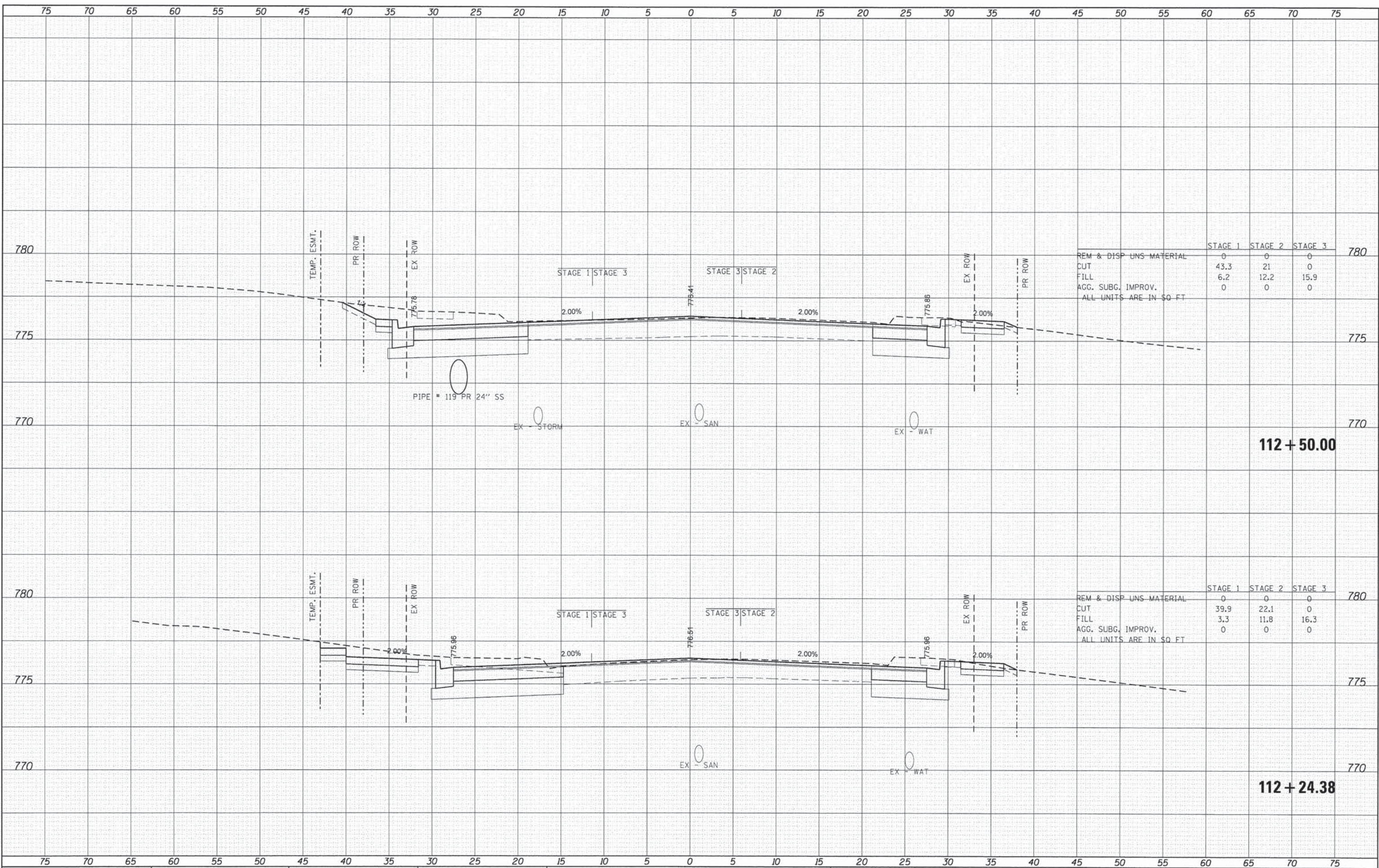
SCALE: SHEET 19 OF 33 SHEETS STA. 111+71.13 TO STA. 112+00.00

F.A. RTE.	SECTION	COUNTY	TOTAL SHEETS	SHEET NO.
	05-00067-00-CH	MCHENRY	226	212
	FAP 333, FAP 336, FAU 81	CONTRACT NO.	63750	
	ILLINOIS FED. AID PROJECT		63750	

DATE	
BY	
SURVEYED	
TEMPLATE	
AREAS CHECKED	
FINAL SURVEY	
NOTE BOOK	
NO.	

DATE	
BY	
SURVEYED	
TEMPLATE	
AREAS CHECKED	
ORIGINAL SURVEY	
NOTE BOOK	
NO.	

COMPANY NAME: HRGreen.com  
 PROJECT CONTACT: #184-001322  
 CLIENT: .DATEL 4/23/11 PM  
 DATE PLOTTED: 08/06/11-SMT-ws31.dgn  
 FILE NAME: p01car  
 PLOT DRIVER: p01car  
 PEN TABLE: standard-trans.tbl



	STAGE 1	STAGE 2	STAGE 3	780
REM & DISP UNS MATERIAL	0	0	0	
CUT	43.3	21	0	
FILL	6.2	12.2	15.9	
AGG. SUBG. IMPROV.	0	0	0	
ALL UNITS ARE IN SQ FT				

	STAGE 1	STAGE 2	STAGE 3	780
REM & DISP UNS MATERIAL	0	0	0	
CUT	39.9	22.1	0	
FILL	3.3	11.8	16.3	
AGG. SUBG. IMPROV.	0	0	0	
ALL UNITS ARE IN SQ FT				

HRGreen.com  
 Illinois Professional Design Firm  
 #184-001322

USER NAME = jme1hu1	DESIGNED -	REVISED -
	DRAWN -	REVISED -
PLOT SCALE =	CHECKED -	REVISED -
PLOT DATE = .DATEL	DATE -	REVISED -

**STATE OF ILLINOIS  
 DEPARTMENT OF TRANSPORTATION**

**PROPOSED CROSS SECTIONS  
 ILLINOIS ROUTE 31**


SCALE: SHEET 20 OF 33 SHEETS STA. 112+24.38 TO STA. 112+50.00

F.A. RTE.	SECTION	COUNTY	TOTAL SHEETS	SHEET NO.
•	05-00067-00-CH	MCHENRY	226	213
•	FAP 333, FAP 336, FAU B1	MCHENRY	226	213
				CONTRACT NO. 63750
				ILLINOIS FED. AID PROJECT 63750

DATE	
BY	
SURVEYED	
PLOTTED	
TEMPLATE	
AREAS	
CHECKED	
NO.	

DATE	
BY	
ORIGINAL	
SURVEY	
PLOTTED	
TEMPLATE	
AREAS	
CHECKED	
NO.	

COMPANY NAME: HRGreen  
 PROJECT CONTACT: HRGreen.com  
 CLIENT: ILLINOIS DEPARTMENT OF TRANSPORTATION  
 FILE NAME: 080511-SIT-331.dgn  
 PLOT DRIVER: plot.dwt  
 PEN TABLE: standard-trans.tbl



	STAGE 1	STAGE 2	STAGE 3
REM & DISP UNS MATERIAL	0	0	0
CUT	55.8	24.9	0
FILL	4.1	13	15.2
AGG. SUBG. IMPROV.	0	0	0

ALL UNITS ARE IN SQ FT

	STAGE 1	STAGE 2	STAGE 3
REM & DISP UNS MATERIAL	0	0	0
CUT	115.6	22.1	0
FILL	6.3	12.8	15.3
AGG. SUBG. IMPROV.	0	0	0

ALL UNITS ARE IN SQ FT

STATE OF ILLINOIS  
 DEPARTMENT OF TRANSPORTATION

PROPOSED CROSS SECTIONS  
 ILLINOIS ROUTE 31  
 SCALE: SHEET 21 OF 33 SHEETS STA. 112+75.32 TO STA. 113+00.00

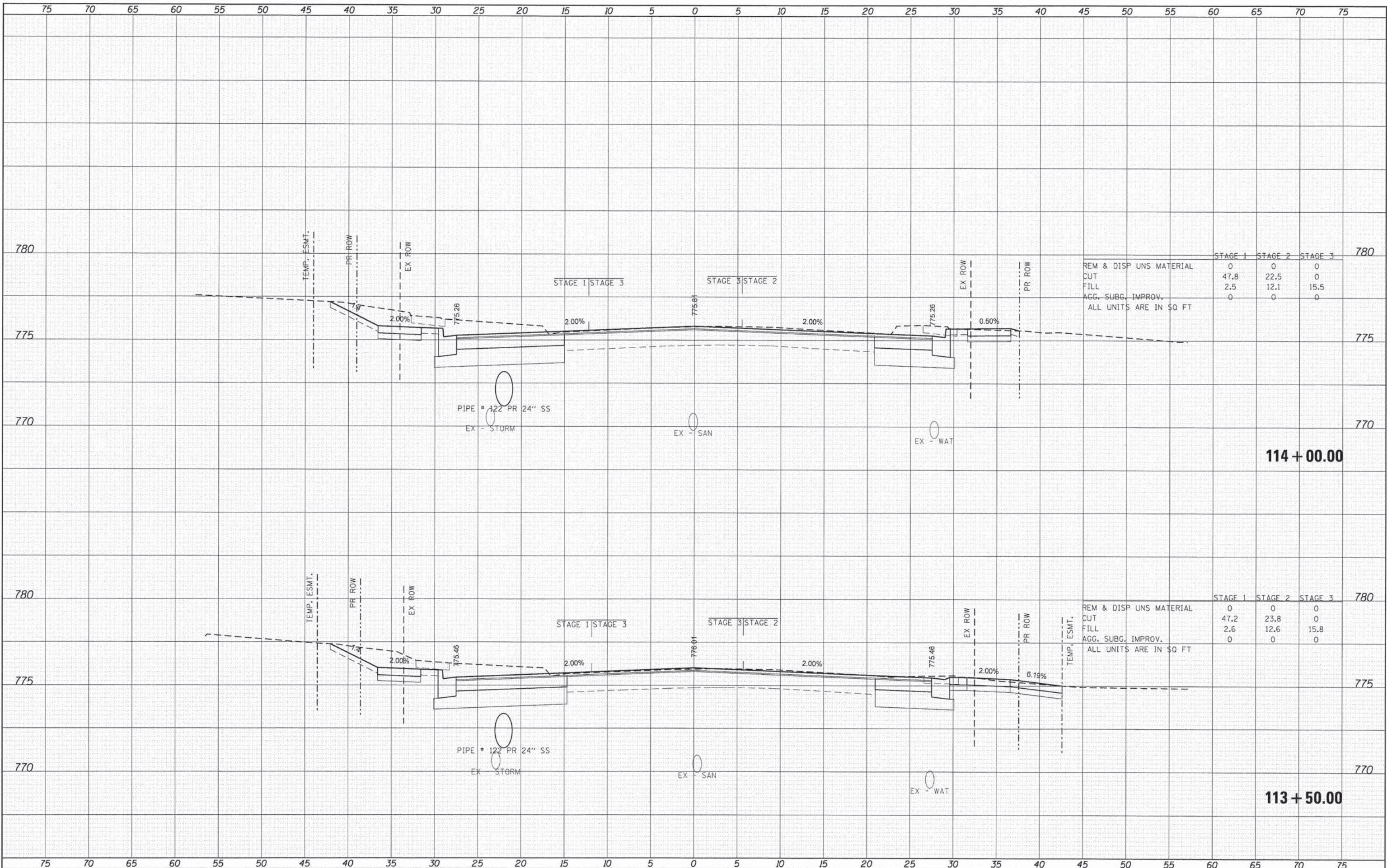
F.A. RTE.	SECTION	COUNTY	TOTAL SHEETS	SHEET NO.
	05-00067-00-CH	MCHENRY	226	214
	FAP 333, FAP 336, FAU 81	CONTRACT NO.	63750	
ILLINOIS FED. AID PROJECT 63750				

USER NAME = jmelhu	DESIGNED -	REVISED -
PLOT SCALE =	DRAWN -	REVISED -
PLOT DATE = _DATE_	CHECKED -	REVISED -
	DATE -	REVISED -

DATE	
BY	
SURVEYED	
PLANNED	
TEMPLATE	
NOTE BOOK	
AREAS CHECKED	
NO.	

DATE	
BY	
SURVEYED	
PLANNED	
TEMPLATE	
NOTE BOOK	
AREAS CHECKED	
NO.	

COMPANY NAME: HRGreen  
 PROJECT CONTACT: jmelhus  
 CLIENT: HRGreen.com  
 DATE PLOTTED: 08/06/11 4:26:17 PM  
 FILE NAME: 080611-SMT-ws31.dgn  
 PLOT DRIVER: pctcpt  
 PEN TABLE: standard-trans.tbl



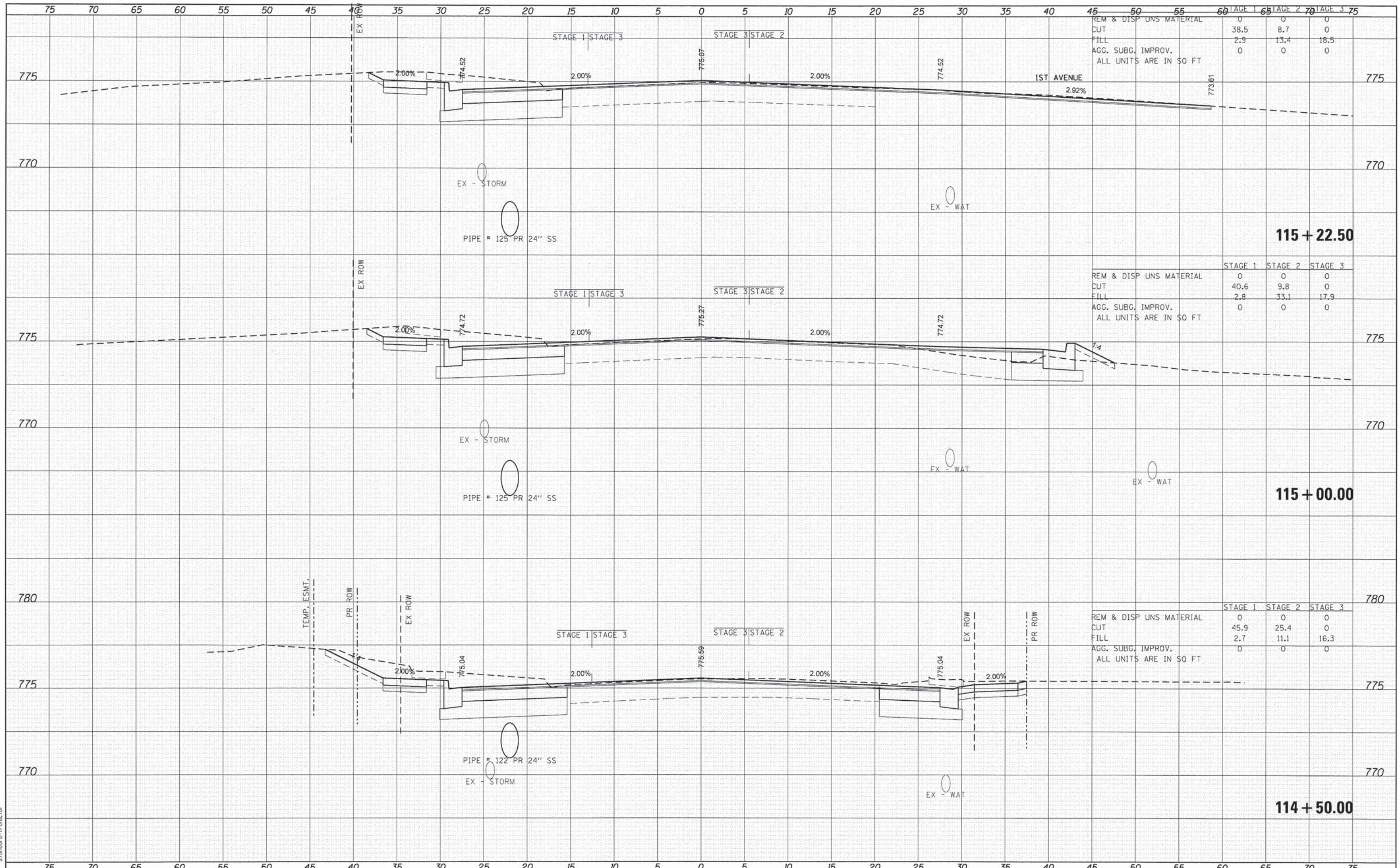
	STAGE 1	STAGE 2	STAGE 3
REM & DISP UNS MATERIAL	0	0	0
CUT	47.8	22.5	0
FILL	2.5	12.1	15.5
AGG. SUBG. IMPROV.	0	0	0
ALL UNITS ARE IN SQ FT			

	STAGE 1	STAGE 2	STAGE 3
REM & DISP UNS MATERIAL	0	0	0
CUT	47.2	23.8	0
FILL	2.6	12.6	15.8
AGG. SUBG. IMPROV.	0	0	0
ALL UNITS ARE IN SQ FT			

DATE	
BY	
SURVEYED	
PLOTTED	
NOTE BOOK	
AREAS CHECKED	
NO.	

DATE	
BY	
SURVEYED	
PLOTTED	
NOTE BOOK	
AREAS CHECKED	
NO.	

COMPANY NAME: HRGreen.com  
 PROJECT CONTACT: Illinois Professional Design Firm  
 # 184-001322  
 DATE PLOTTED: 06/23/20 PM  
 DATE: 06/01/11-SHT-x31-dgn  
 FILE NAME: pfd.dgn  
 PLOT DRIVER: standard-iron.tbl  
 PEN TABLE:



	STAGE 1	STAGE 2	STAGE 3
REM & DISP UNS MATERIAL	0	0	0
CUT	38.5	8.7	0
FILL	2.9	13.4	18.5
AGG. SUBG. IMPROV.	0	0	0
ALL UNITS ARE IN SQ FT			

	STAGE 1	STAGE 2	STAGE 3
REM & DISP UNS MATERIAL	0	0	0
CUT	40.6	9.8	0
FILL	2.8	33.1	17.9
AGG. SUBG. IMPROV.	0	0	0
ALL UNITS ARE IN SQ FT			

	STAGE 1	STAGE 2	STAGE 3
REM & DISP UNS MATERIAL	0	0	0
CUT	45.9	25.4	0
FILL	2.7	11.1	16.3
AGG. SUBG. IMPROV.	0	0	0
ALL UNITS ARE IN SQ FT			

**STATE OF ILLINOIS**  
**DEPARTMENT OF TRANSPORTATION**

**PROPOSED CROSS SECTIONS**  
**ILLINOIS ROUTE 31**

USER NAME = jme/hus	DESIGNED -	REVISED -
	DRAWN -	REVISED -
PLOT SCALE =	CHECKED -	REVISED -
PLOT DATE = .DATE1.	DATE -	REVISED -

SCALE: SHEET 23 OF 33 SHEETS STA. 114+50.00 TO STA. 115+22.50

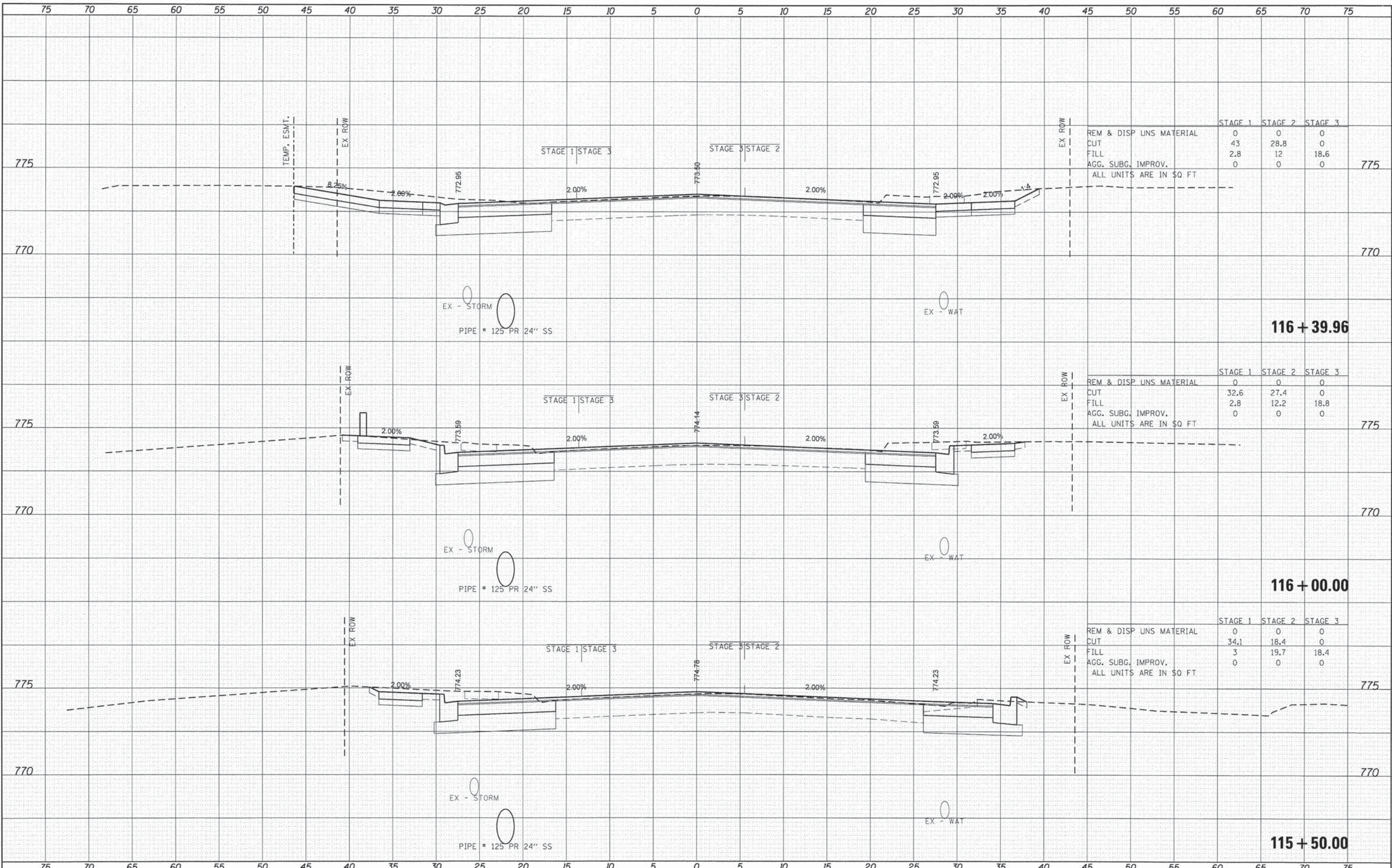
F.A. RTE.	SECTION	COUNTY	TOTAL SHEETS	SHEET NO.
.	05-0067-00-CH	MCHENRY	224	214
.	FAP 333, FAP 336, FAU 81	CONTRACT NO.	63750	
				ILLINOIS FED. AID PROJECT 63750



DATE	
BY	
SURVEYED	
PLOTTED	
NOTE BOOK	
AREAS CHECKED	

DATE	
BY	
ORIGINAL SURVEY	
NOTE BOOK	
AREAS CHECKED	

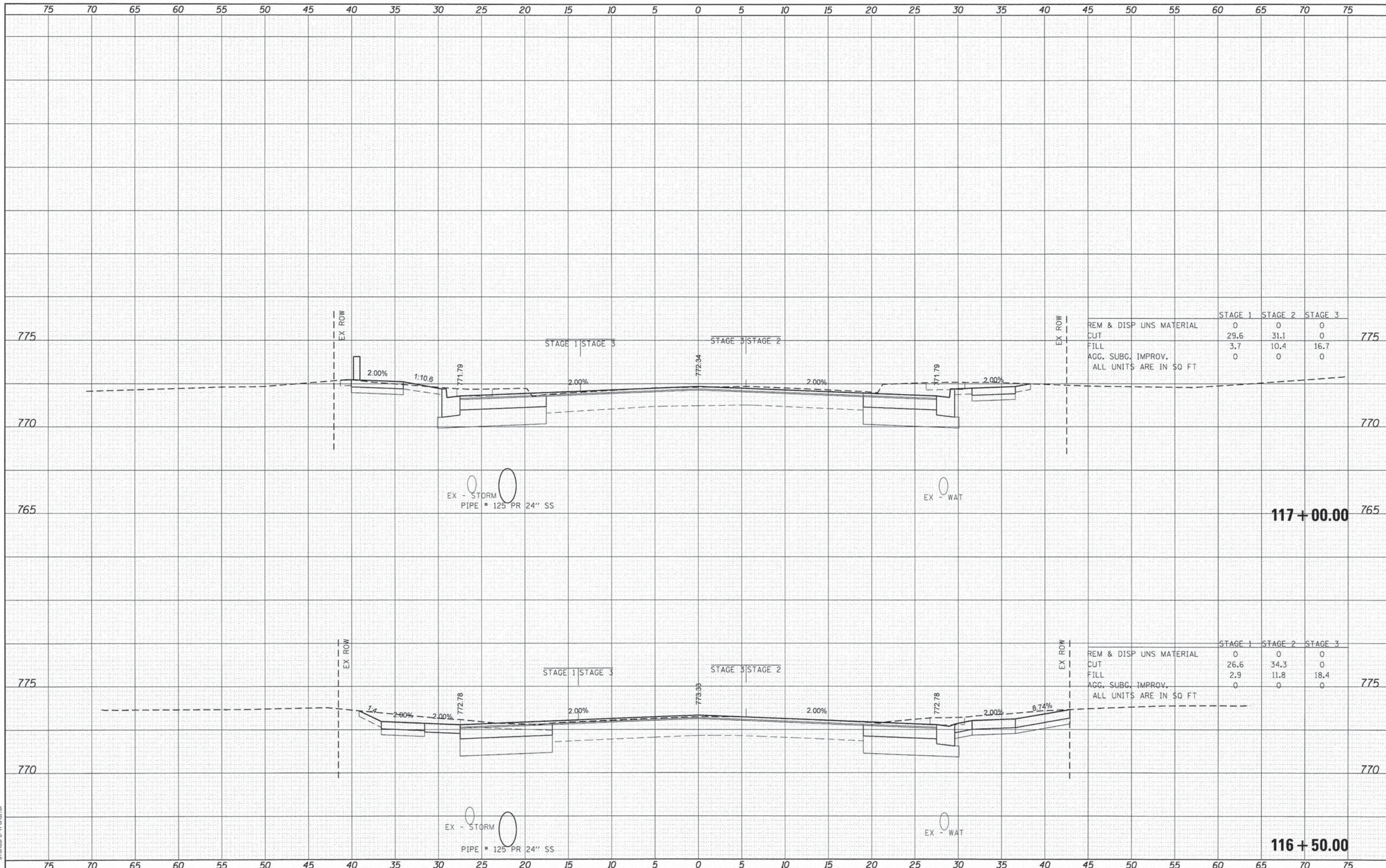
COMPANY NAME: HRGreen.com  
 CLIENT: STATE OF ILLINOIS  
 DATE PLOTTED: 08/06/11 5:11 PM  
 FILE NAME: 05-00067-00-CH  
 PLOT DRIVER: pdfplot  
 PEN TABLE: s:\standard-trans.tbl



FINAL SURVEY	SURVEYED	DATE
NOTE BOOK	PLOTTED	BY
NO.	AREAS CHECKED	

ORIGINAL SURVEY	SURVEYED	DATE
NOTE BOOK	PLOTTED	BY
NO.	AREAS CHECKED	

COMPANY CONTACT: HRGreen.com  
 PROJECT: ILLINOIS ROUTE 31  
 DATE PLOTTED: 08/06/11 4:23:26 PM  
 FILE NAME: 080611-SHT-xst1.dgn  
 PLOT DRIVER: pdf.plt  
 PEN TABLE: standard-trans.tbl



	STAGE 1	STAGE 2	STAGE 3	
REM & DISP UNS MATERIAL	0	0	0	
CUT	29.6	31.1	0	775
FILL	3.7	10.4	16.7	
AGG. SUBG. IMPROV.	0	0	0	
ALL UNITS ARE IN SQ FT				

	STAGE 1	STAGE 2	STAGE 3	
REM & DISP UNS MATERIAL	0	0	0	
CUT	26.6	34.3	0	775
FILL	2.9	11.8	18.4	
AGG. SUBG. IMPROV.	0	0	0	
ALL UNITS ARE IN SQ FT				

USER NAME = jmelhus	DESIGNED -	REVISED -
	DRAWN -	REVISED -
PLOT SCALE =	CHECKED -	REVISED -
PLOT DATE = .DATE1.	DATE -	REVISED -

**STATE OF ILLINOIS  
DEPARTMENT OF TRANSPORTATION**

**PROPOSED CROSS SECTIONS  
ILLINOIS ROUTE 31**

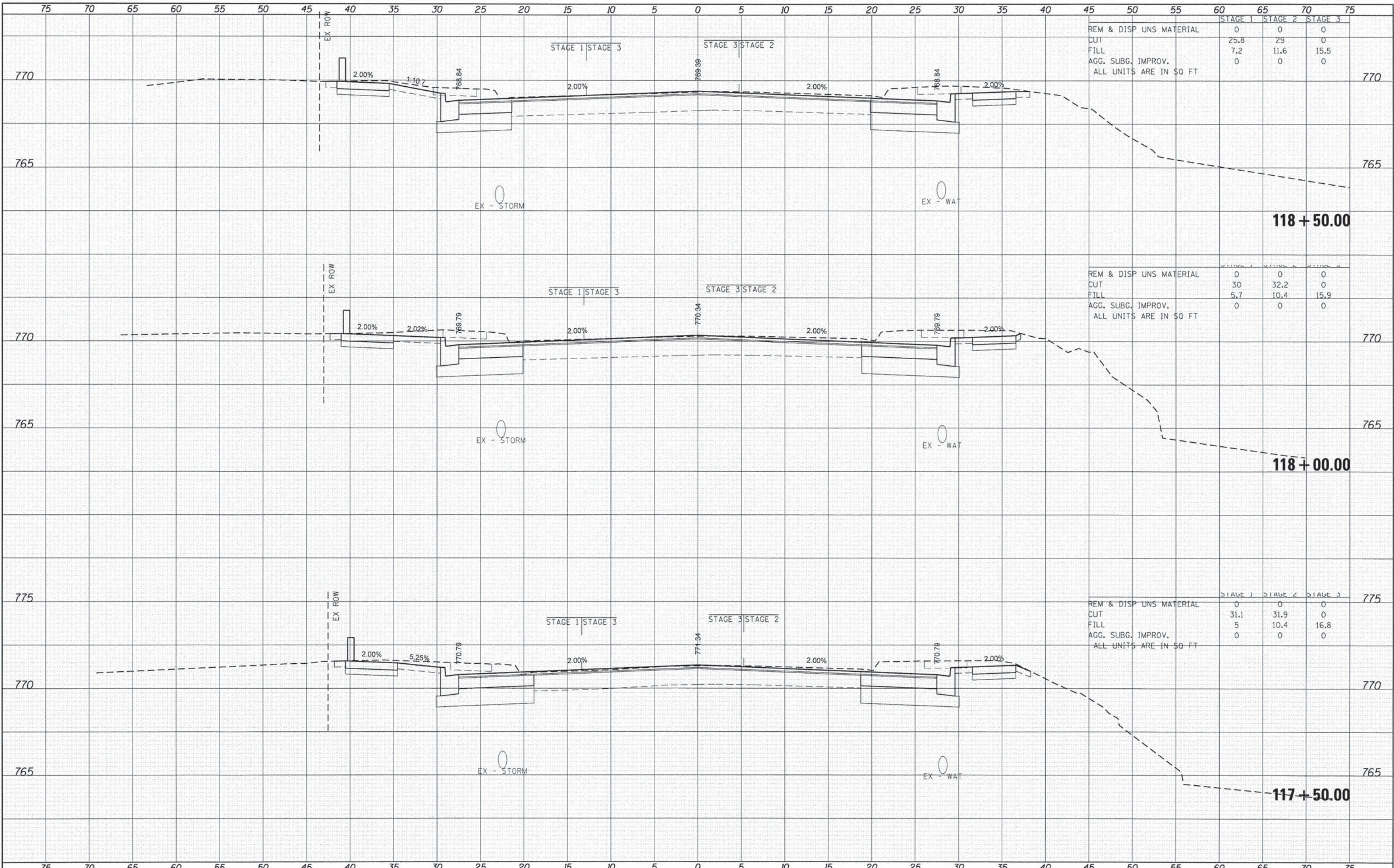
SCALE: SHEET 25 OF 33 SHEETS STA. 116+50.00 TO STA. 117+00.00

F.A. RTE.	SECTION	COUNTY	TOTAL SHEETS	SHEET NO.
*	05-0067-00-CH	MCHENRY	224	218
* FAP 333, FAP 336, FAU 81			CONTRACT NO.	63750
ILLINOIS FED. AID PROJECT				63750

DATE	
BY	
FINISHED	
SURVEY	
NOTE BOOK	
TEMPLATE	
AREAS CHECKED	
NO.	

DATE	
BY	
ORIGINAL	
SURVEY	
NOTE BOOK	
TEMPLATE	
AREAS CHECKED	
NO.	

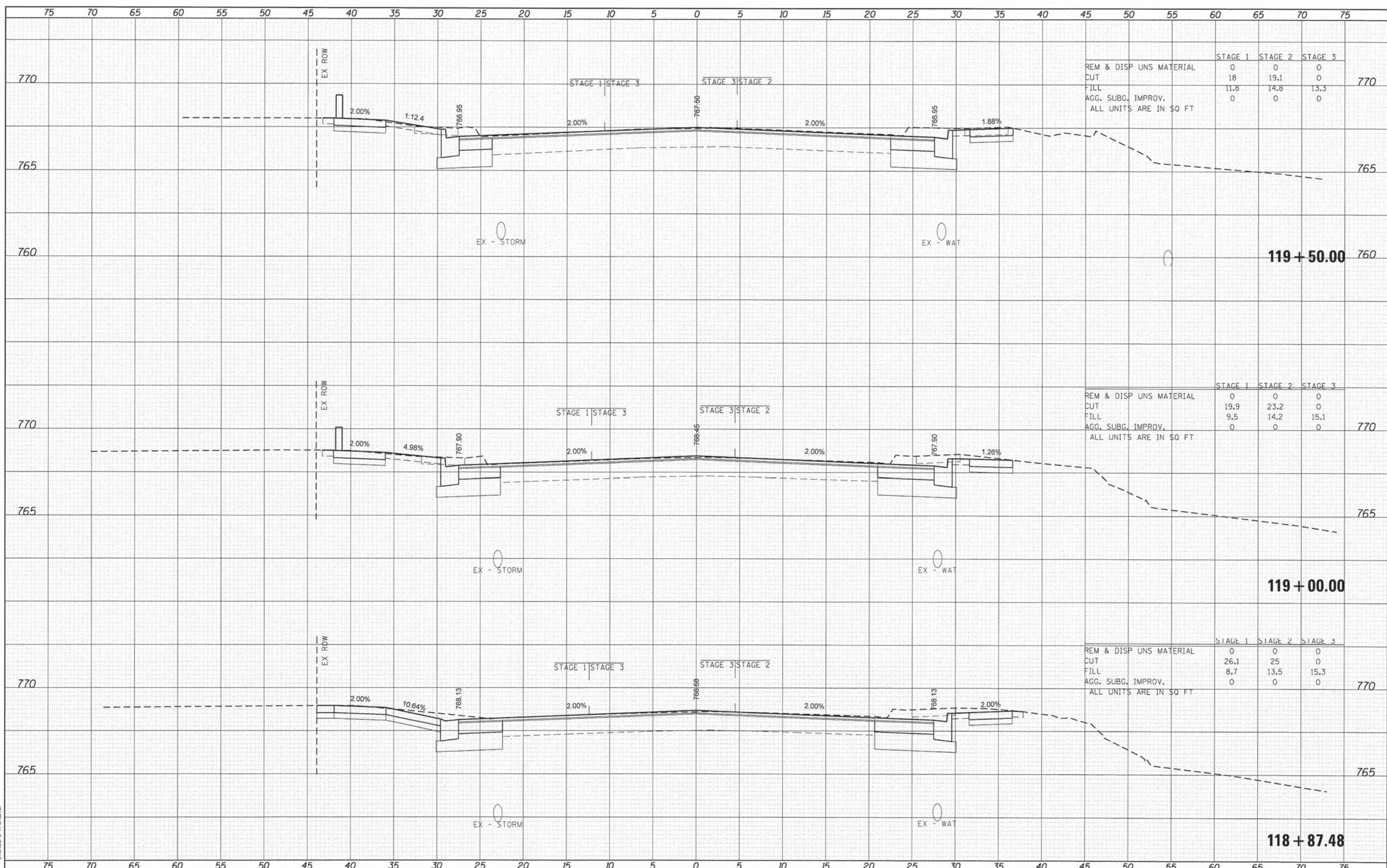
COMPANY NAME: HRGreen.com  
 PROJECT CONTACT: jmelhus  
 CLIENT: HRGreen  
 DATE PLOTTED: 05/23/2007 4:22:29 PM  
 FILE NAME: 050611-SH1-x831.dgn  
 PLOT DRIVER: pdf.plt  
 PEN TABLE: standard-trans.tbl



DATE	
BY	
FINAL SURVEY	
SURVEYED	
PLOTTED	
NOTE BOOK	
AREAS CHECKED	
NO.	

DATE	
BY	
ORIGINAL SURVEY	
SURVEYED	
PLOTTED	
NOTE BOOK	
AREAS CHECKED	
NO.	

COMPANY NAME: HRGreen.com  
 PROJECT CONTACT: HRGreen  
 DATE PLOTTED: 4/23/22 PM  
 FILE NAME: 080611-SH1-ns31.dgn  
 PLOT DRIVER: pdf.plt  
 PEN TABLE: s:\render\c-Trans.tbl



	STAGE 1	STAGE 2	STAGE 3
REM & DISP UNS MATERIAL	0	0	0
CUT	18	19.1	0
FILL	11.8	14.8	13.3
AGG. SUBG. IMPROV.	0	0	0
ALL UNITS ARE IN SQ FT			

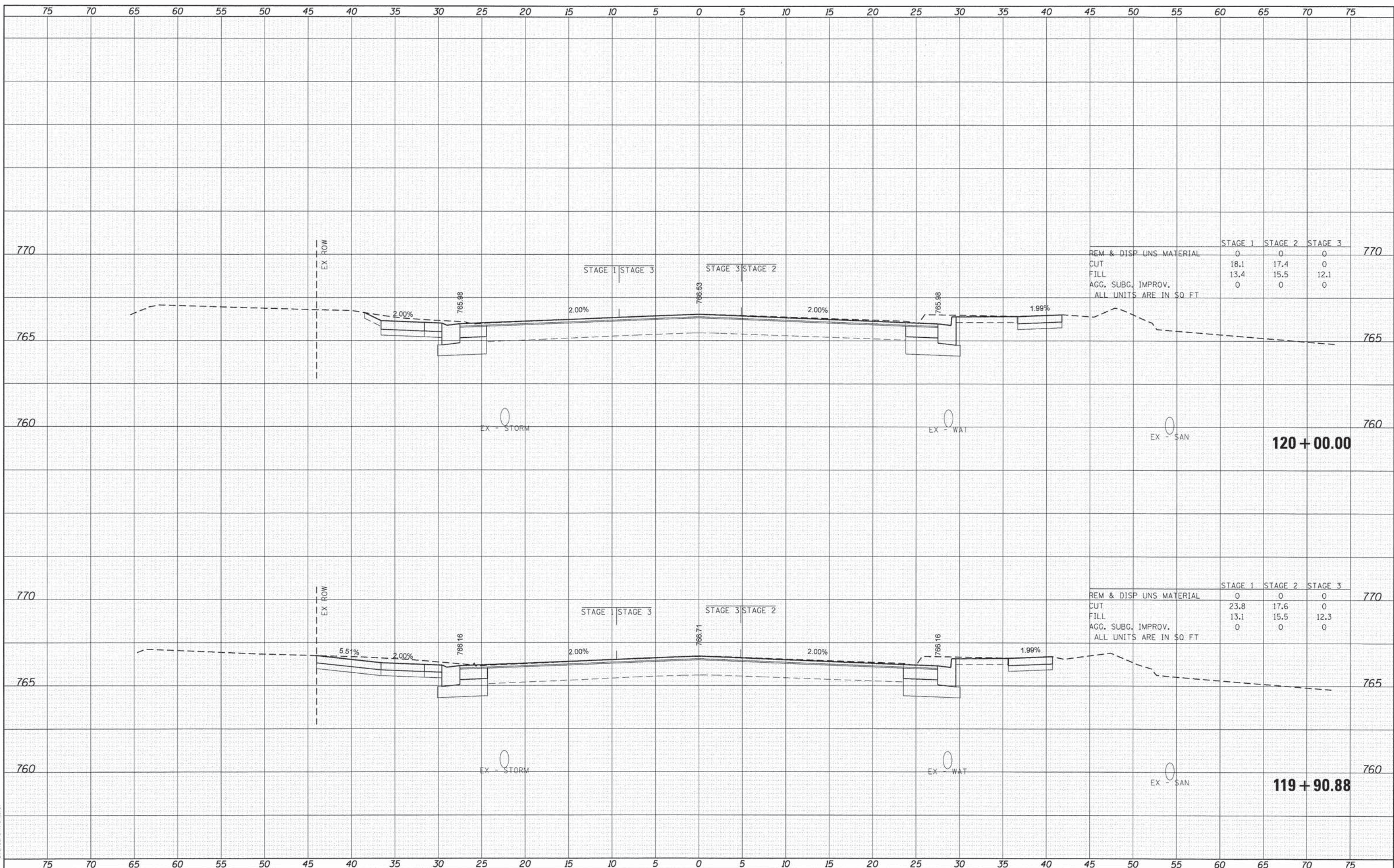
	STAGE 1	STAGE 2	STAGE 3
REM & DISP UNS MATERIAL	0	0	0
CUT	19.9	23.2	0
FILL	9.5	14.2	15.1
AGG. SUBG. IMPROV.	0	0	0
ALL UNITS ARE IN SQ FT			

	STAGE 1	STAGE 2	STAGE 3
REM & DISP UNS MATERIAL	0	0	0
CUT	26.1	25	0
FILL	8.7	13.5	15.3
AGG. SUBG. IMPROV.	0	0	0
ALL UNITS ARE IN SQ FT			

DATE	
BY	
SURVEYED	
PLOTTED	
NOTE DATE	
AREAS CHECKED	
NO.	

DATE	
BY	
SURVEYED	
PLOTTED	
NOTE DATE	
AREAS CHECKED	
NO.	

COMPANY NAME: HRGreen.com  
 PROJECT CONTACT: Illinois Professional Design Firm  
 CLIENT: #184-091322  
 DATE PLOTTED: 08/06/11 4:23:35 PM  
 FILE NAME: 080611-SHT-ss.dgn  
 PLOT DRIVER: pdfplot  
 PEN TABLE: standard-trans.tbl



	STAGE 1	STAGE 2	STAGE 3	
REM & DISP UNS MATERIAL	0	0	0	770
CUT	18.1	17.4	0	
FILL	13.4	15.5	12.1	
AGG. SUBG. IMPROV.	0	0	0	
ALL UNITS ARE IN SQ FT				

	STAGE 1	STAGE 2	STAGE 3	
REM & DISP UNS MATERIAL	0	0	0	770
CUT	23.8	17.6	0	
FILL	13.1	15.5	12.3	
AGG. SUBG. IMPROV.	0	0	0	
ALL UNITS ARE IN SQ FT				

USER NAME = jmelhu	DESIGNED -	REVISED -
PLOT SCALE =	DRAWN -	REVISED -
PLOT DATE = .DATE1.	CHECKED -	REVISED -
	DATE -	REVISED -

HRGreen.com	Illinois Professional Design Firm	#184-091322
-------------	-----------------------------------	-------------

STATE OF ILLINOIS  
 DEPARTMENT OF TRANSPORTATION

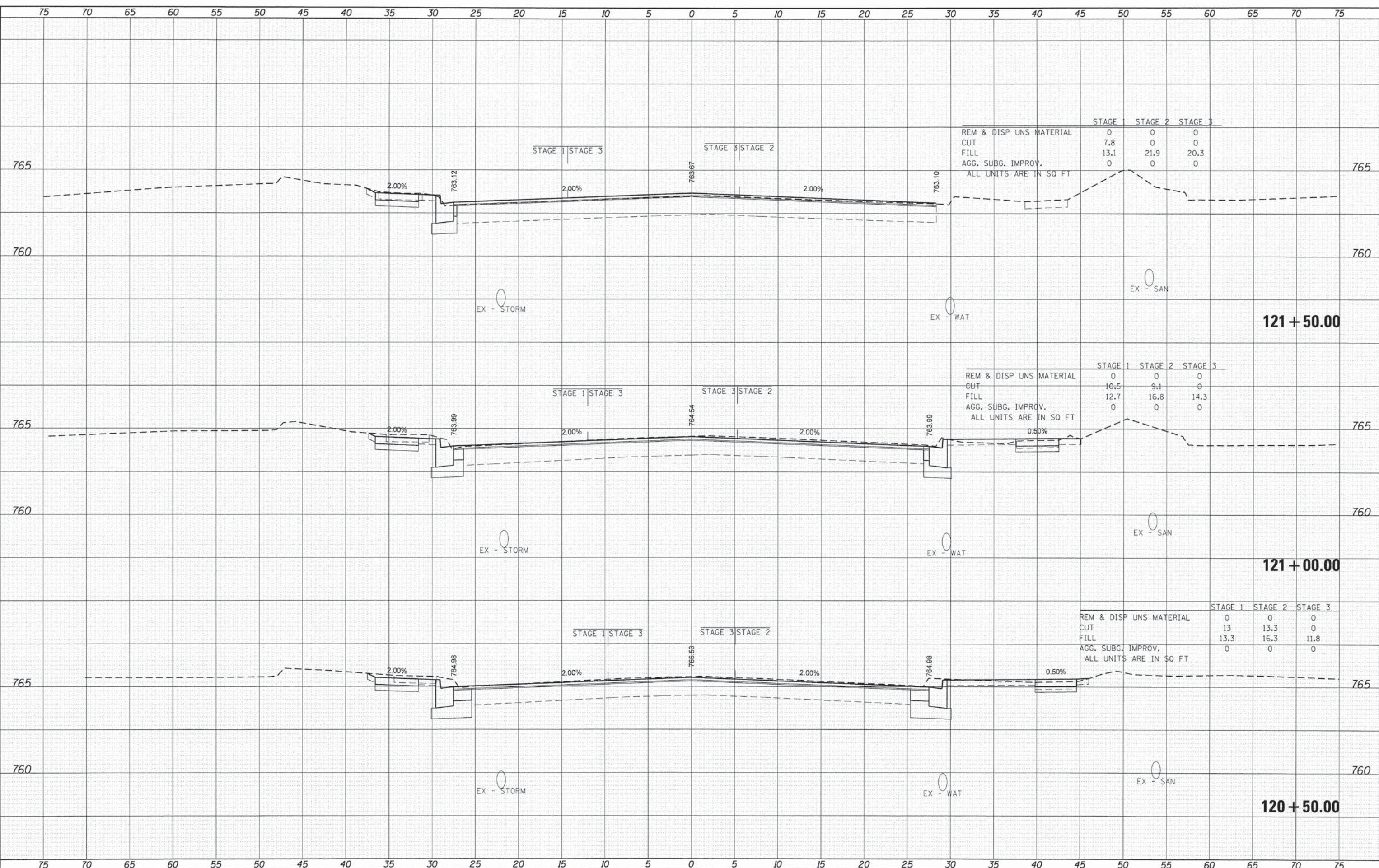
PROPOSED CROSS SECTIONS  
 ILLINOIS ROUTE 31  
 SCALE: SHEET 28 OF 33 SHEETS STA. 119+90.88 TO STA. 120+00.00

F.A. RTE.	SECTION	COUNTY	TOTAL SHEETS	SHEET NO.
	05-00067-00-CH	MCHENRY	226	221
	FAP 333, FAP 336, FAU 81	CONTRACT NO.	63750	
ILLINOIS FED. AID PROJECT 63750				

DATE: \_\_\_\_\_ BY: \_\_\_\_\_  
 SURVEYED \_\_\_\_\_  
 PLOTTED \_\_\_\_\_  
 TEMPLATE \_\_\_\_\_  
 AREAS CHECKED \_\_\_\_\_  
 FINAL SURVEY \_\_\_\_\_  
 NOTE BOOK \_\_\_\_\_  
 NO. \_\_\_\_\_

DATE: \_\_\_\_\_ BY: \_\_\_\_\_  
 SURVEYED \_\_\_\_\_  
 PLOTTED \_\_\_\_\_  
 TEMPLATE \_\_\_\_\_  
 AREAS CHECKED \_\_\_\_\_  
 ORIGINAL SURVEY \_\_\_\_\_  
 NOTE BOOK \_\_\_\_\_  
 NO. \_\_\_\_\_


COMPANY NAME: HRGreen.com  
 PROJECT CONTACT: \_\_\_\_\_  
 CLIENT: \_\_\_\_\_  
 DATE PLOTTED: 08/06/17 09:51:00 AM  
 PLOT NUMBER: 226  
 PEN TABLE: 63750



DATE	
BY	
SURVEYED	
PLOTTED	
DATE	
NOTE BOOK	
NO.	

DATE	
BY	
SURVEYED	
PLOTTED	
DATE	
NOTE BOOK	
NO.	

COMPANY NAME: HRGreen.com  
 PROJECT CONTACT: jmh  
 CLIENT: STATE OF ILLINOIS  
 DATE PLOTTED: 4/23/11 PM  
 FILE NAME: 080611-S11-x31.dgn  
 PLOT DRIVER: pdfplot  
 PEN TABLE: standard-trans.tbl



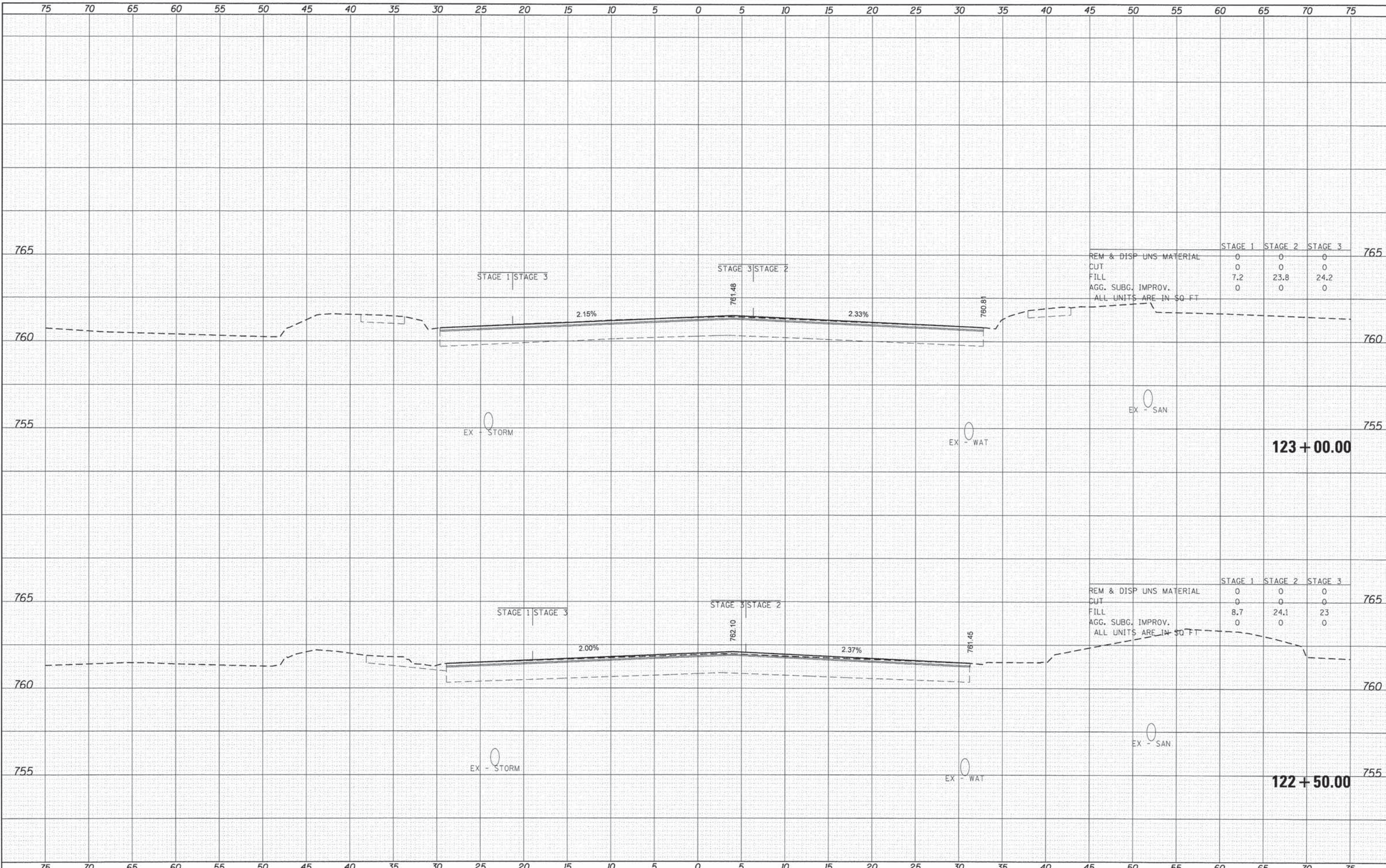
	STAGE 1	STAGE 2	STAGE 3	
REM & DISP UNS MATERIAL	0	0	0	
CUT	0	0	0	765
FILL	9.3	21.8	20.9	
AGG. SUBG. IMPROV.	0	0	0	
ALL UNITS ARE IN SQ FT				

	STAGE 1	STAGE 2	STAGE 3	
REM & DISP UNS MATERIAL	0	0	0	
CUT	0	0	0	765
FILL	10.3	23	23	
AGG. SUBG. IMPROV.	0	0	0	
ALL UNITS ARE IN SQ FT				

DATE	
BY	
SUPERVISED	
PLOTTED	
TEMPLATE	
AREAS	
CHECKED	
NO.	

DATE	
BY	
SUPERVISED	
PLOTTED	
TEMPLATE	
AREAS	
CHECKED	
NO.	

COMPANY NAME: HRGreen  
 PROJECT CONTACT: HRGreen.com  
 CLIENT: MICHIGAN DEPARTMENT OF TRANSPORTATION  
 DATE PLOTTED: 08/06/17 4:23:44 PM  
 FILE NAME: 000671-SP1-xst.dgn  
 PLOT DRIVER: pldrvr  
 PEN TABLE: s1rondr-d-trns.tbl



	STAGE 1	STAGE 2	STAGE 3
REM & DISP UNS MATERIAL	0	0	0
CUT	0	0	0
FILL	7.2	23.8	24.2
AGG. SUBG. IMPROV.	0	0	0

ALL UNITS ARE IN SQ FT

	STAGE 1	STAGE 2	STAGE 3
REM & DISP UNS MATERIAL	0	0	0
CUT	0	0	0
FILL	8.7	24.1	23
AGG. SUBG. IMPROV.	0	0	0

ALL UNITS ARE IN SQ FT

USER NAME = jme1hus	DESIGNED -	REVISED -
	DRAWN -	REVISED -
PLOT SCALE =	CHECKED -	REVISED -
PLOT DATE = .DATE1.	DATE -	REVISED -

**STATE OF ILLINOIS  
 DEPARTMENT OF TRANSPORTATION**

**PROPOSED CROSS SECTIONS  
 ILLINOIS ROUTE 31**

SCALE: SHEET 31 OF 33 SHEETS STA. 122+50.00 TO STA. 123+00.00


F.A. RTE.	SECTION	COUNTY	TOTAL SHEETS	SHEET NO.
•	05-00067-00-CH	MCHENRY	226	224
• FAP 333, FAP 336, FAU 81			CONTRACT NO.	63750
			ILLINOIS FED. AID PROJECT	63750



DATE: \_\_\_\_\_ BY: \_\_\_\_\_  
 SURVEYED: \_\_\_\_\_ PLOTTED: \_\_\_\_\_  
 NOTE BOOK: \_\_\_\_\_ TEMPLATE: \_\_\_\_\_  
 AREAS CHECKED: \_\_\_\_\_

DATE: \_\_\_\_\_ BY: \_\_\_\_\_  
 SURVEYED: \_\_\_\_\_ PLOTTED: \_\_\_\_\_  
 NOTE BOOK: \_\_\_\_\_ TEMPLATE: \_\_\_\_\_  
 AREAS CHECKED: \_\_\_\_\_

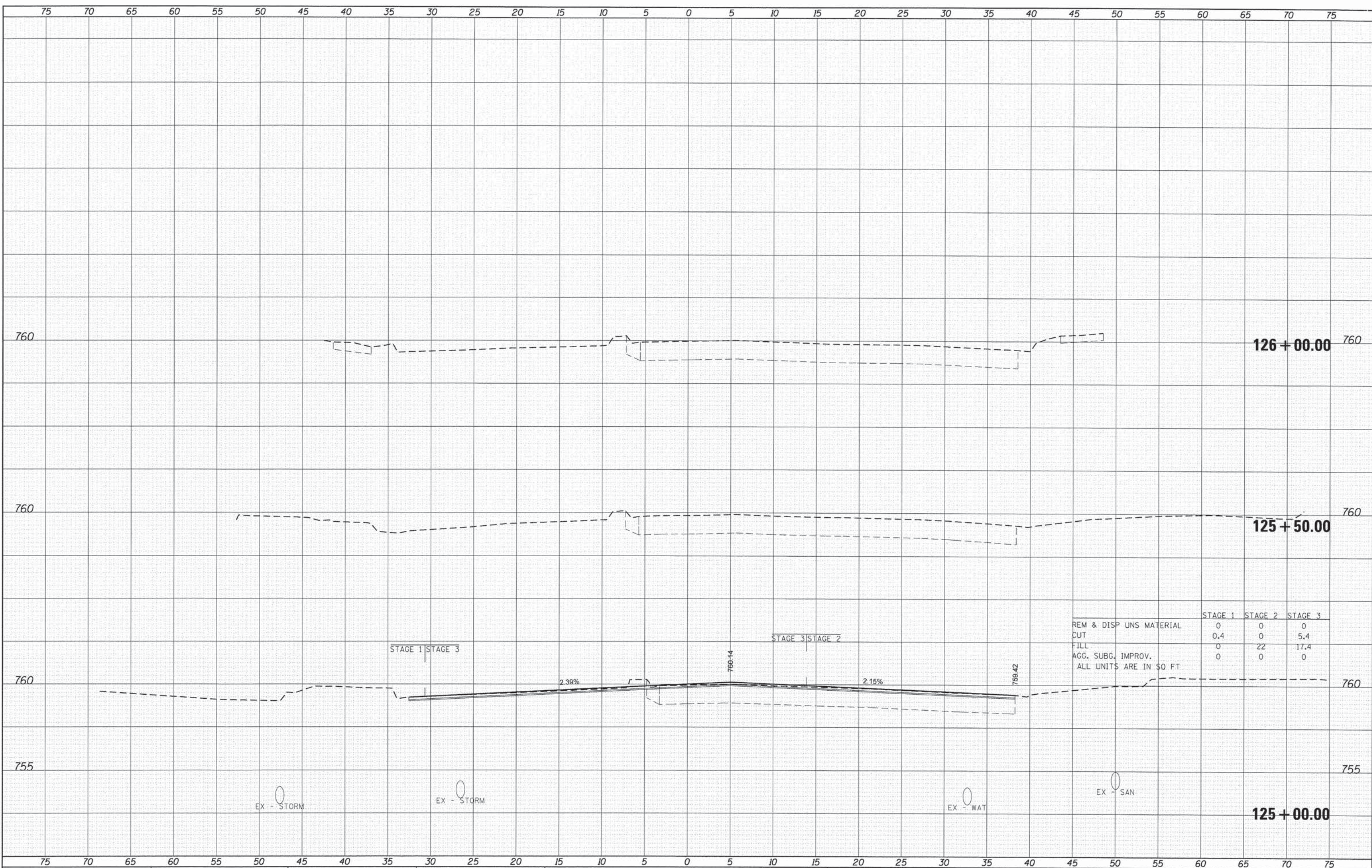
PROJECT CONTACT: \_\_\_\_\_  
 CLIENT: \_\_\_\_\_  
 DATE PLOTTED: 02/24/17 PM  
 FILE NAME: 080671-SM1-wa.dwg  
 PEN NUMBER: 100  
 PEN TABLE: 01



DATE	
BY	
SURVEYED	
PLANNED	
TEMPLATE	
AREAS CHECKED	
FINAL SURVEY	
NOTE BOOK	
NO.	

DATE	
BY	
SURVEYED	
PLANNED	
TEMPLATE	
AREAS CHECKED	
ORIGINAL SURVEY	
NOTE BOOK	
NO.	

COMPANY NAME: HRGreen.com  
 PROJECT CONTACT: #184-001322  
 CLIENT: #184-001322  
 DATE PLOTTED: 08/06/11 5:47:48 AM  
 FILE NAME: p07.dwg  
 PLOT DRIVER: p07.dwg  
 PEN TABLE: #184-001322



	STAGE 1	STAGE 2	STAGE 3
REM & DISP UNS MATERIAL	0	0	0
CUT	0.4	0	5.4
FILL	0	22	17.4
AGG. SUBG. IMPROV.	0	0	0
ALL UNITS ARE IN 50 FT			

USER NAME = jmelhu1	DESIGNED -	REVISED -
PLOT SCALE =	DRAWN -	REVISED -
PLOT DATE = .DATE1.	CHECKED -	REVISED -
	DATE -	REVISED -

STATE OF ILLINOIS  
 DEPARTMENT OF TRANSPORTATION

PROPOSED CROSS SECTIONS  
 ILLINOIS ROUTE 31

SCALE: SHEET 33 OF 33 SHEETS STA. 125+00.00 TO STA. 126+00.00

F.A. RTE.	SECTION	COUNTY	TOTAL SHEETS	SHEET NO.
•	05-00067-00-CH	MCHENRY	226	226
• FAP 333, FAP 336, FAU 81			CONTRACT NO. 63750	
ILLINOIS FED. AID PROJECT			63750	