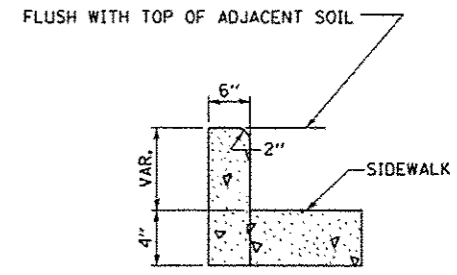
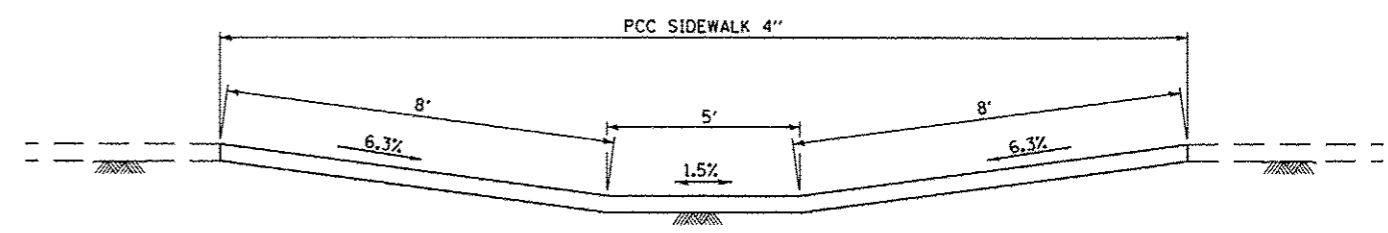


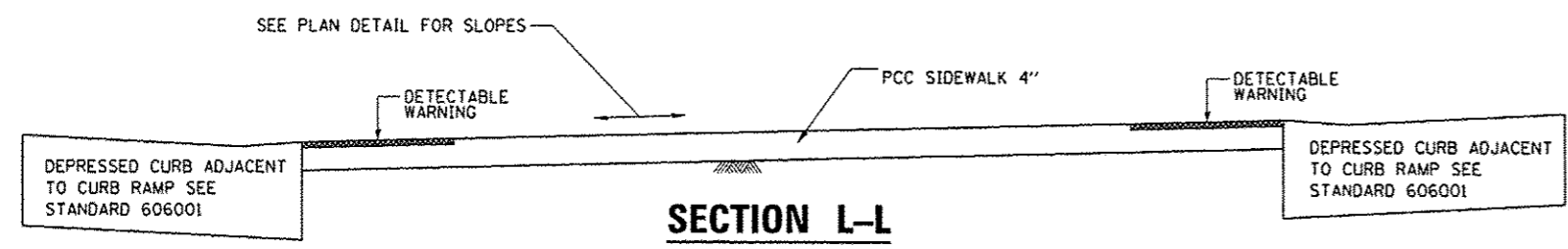
SECTION M-M



DETAIL A
(SIDE CURB MAY BE CONSTRUCTED MONOLITHICALLY WITH RAMP)



SECTION N-N



SECTION L-L

LOCATION 6

| | | | | | | | | | | | | |
|--|-------------------------|--------------------------|---------------------|---|---------------------------------------|----------------|-------------------------|-------------------|-----------------|---------------------------|--|--|
| FILE NAME : c:\pwork\pvidot\woodshankr1\d0342923 | USER NAME : woodshankr1 | DESIGNED - RON WOODSHANK | REVISED - 7/17/2013 | STATE OF ILLINOIS DEPARTMENT OF TRANSPORTATION | SIDEWALK DETAILS AT LOCATION 6 | F.A.L. RTE. 55 | SECTION 153-61RA-4 | COUNTY LIVINGSTON | TOTAL SHEETS 15 | SHEET NO. 12 | | |
| PLOT SCALE = 100.0000' / 1" = | DRAWN - RON WOODSHANK | CHECKED - YOGESH PATEL | REVIS | | | SCALE: | SHEET NO. 1 OF 1 SHEETS | STA. | TO STA. | ILLINOIS FED. AID PROJECT | | |
| PLOT DATE = 7/18/2013 | DATE - 06/28/2013 | REVIS | REVIS | | | | | | | | | |
| CONTRACT NO. 66D12 | | | | | | | | | | | | |