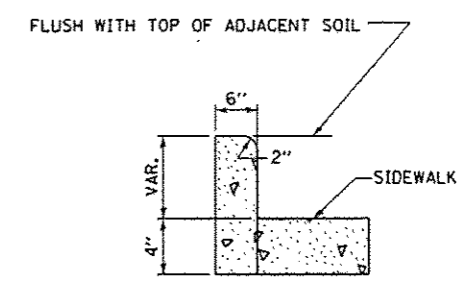
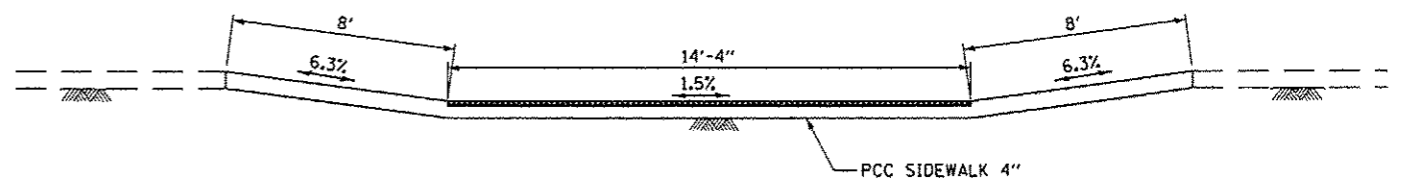


SECTION M-M

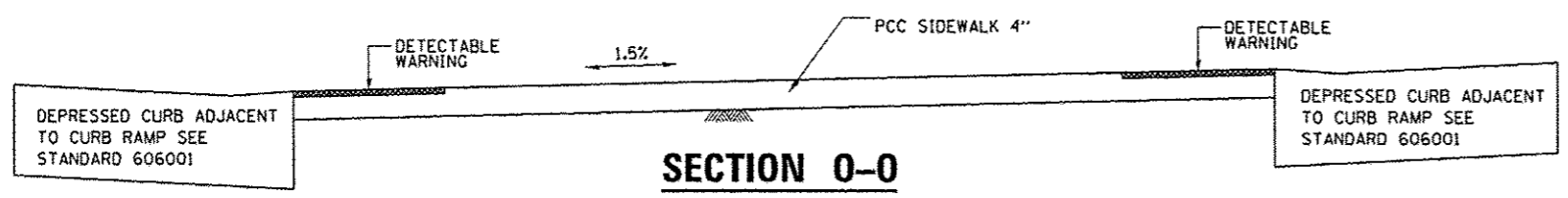


DETAIL A

(SIDE CURB MAY BE CONSTRUCTED MONOLITHICALLY WITH RAMP)



SECTION N-N



SECTION O-O

LOCATION 7

FILE NAME : c:\pwork\psdot\woodshankr\08342923\3xxxx-shr-details.dgn	USER NAME : woodshankr	DESIGNED - RON WOODSHANK	REVISED - 7/17/2013	STATE OF ILLINOIS DEPARTMENT OF TRANSPORTATION	SIDEWALK DETAILS AT LOCATION 7	F.A.I. RTE. 55	SECTION (53-6)RA-4	COUNTY LIVINGSTON	TOTAL SHEETS 15	SHEET NO. 13		
PLOT SCALE = 100.0000 / 1"	CHECKED - YOGESH PATEL	DATE - 06/28/2013	REVISED -			SCALE:	SHEET NO. 1 OF 1 SHEETS	STA.	TO STA.	ILLINOIS FED. AID PROJECT		
PLOT DATE = 7/18/2013	DATE - 06/28/2013	REVISED -	REVISED -									
							CONTRACT NO. 66012					