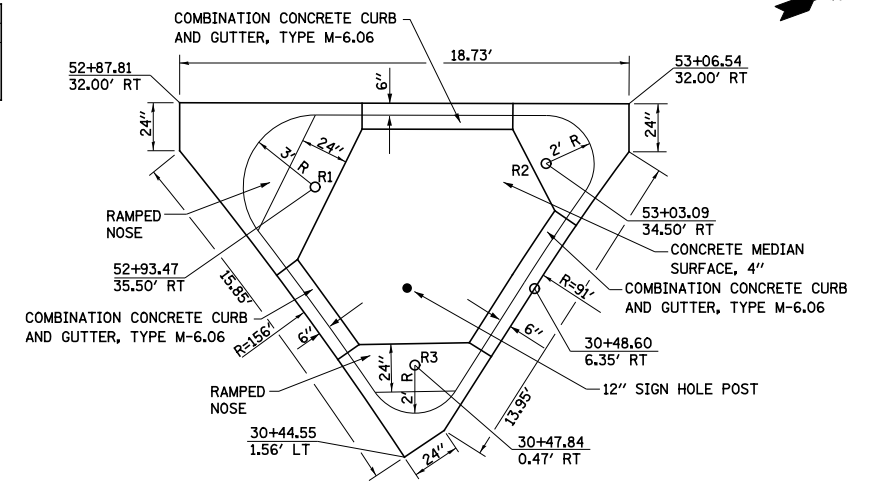
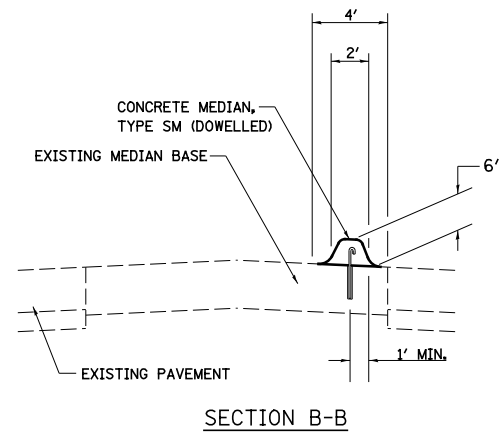
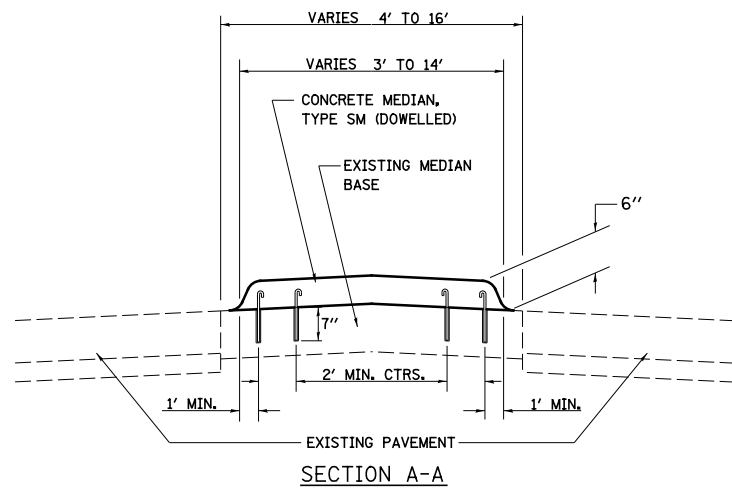


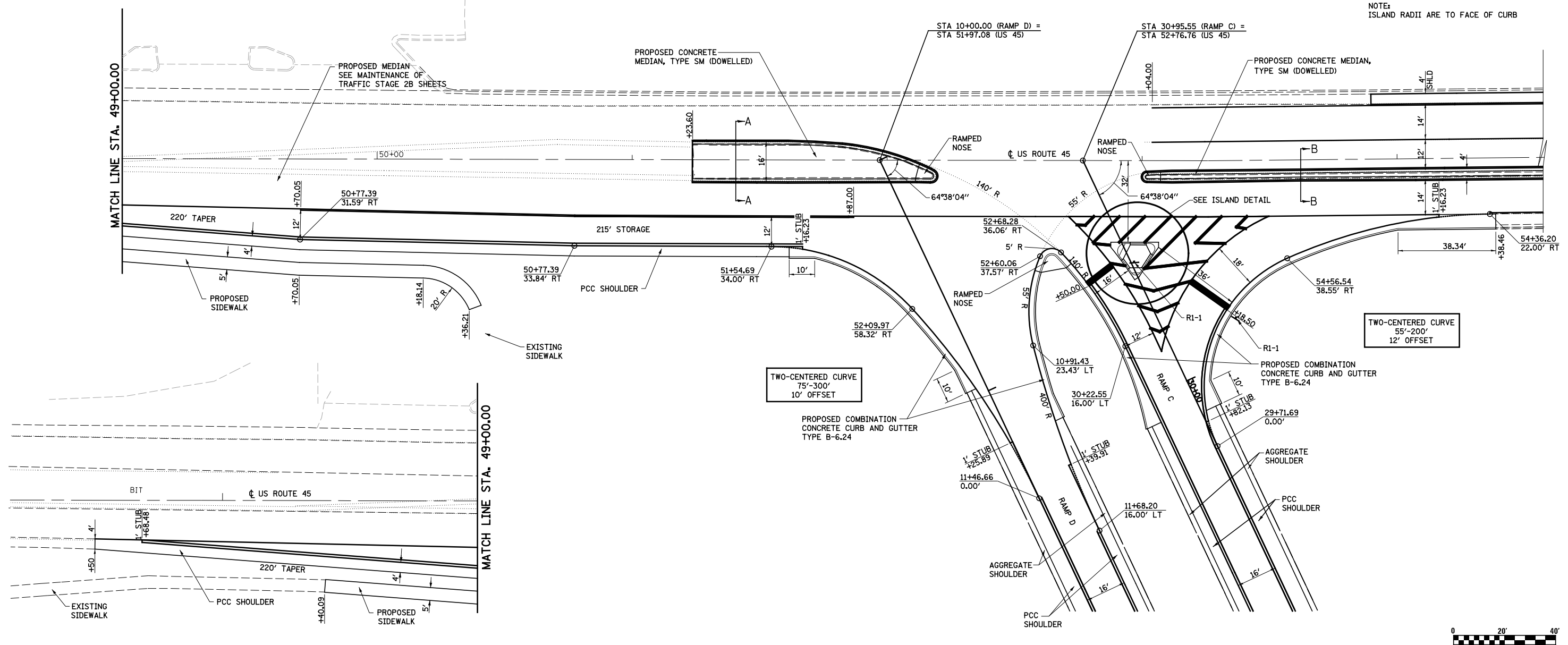
GROUND COORDINATES FOR ISLAND RADII

DESCRIPTION	COORDINATES	
	NORTHING	EASTING
CC R1	901997.93	927221.59
CC R2	902007.31	927223.95
CC R3	901999.29	927229.98



ISLAND DETAIL

NOTE:
ISLAND RADII ARE TO FACE OF CURB



FILE NAME =	USER NAME = #USER#	DESIGNED - JWS	REVISED -
Sn\Projects\403-00072.57-70\dgn\W Tr\ILV1rampdetails.dgn		DRAWN - PDB	REVISED -
	PLOT SCALE = #SCALE#	CHECKED - BRM	REVISED -
	PLOT DATE = #DATE#	DATE - 7-11-08	REVISED -

STATE OF ILLINOIS DEPARTMENT OF TRANSPORTATION

INTERSECTION RAMP TERMINAL DETAILS, RAMPS C & D, US ROUTE 45

SCALE: 1"=20' SHEET NO. 2 OF 2 SHEETS STA. TO STA.

F.A.I. RTE.	SECTION	COUNTY	TOTAL SHEETS	SHEET NO.
57/70	(25-4R)	EFFINGHAM	1760	304
CONTRACT NO. 74295				
FED. ROAD DIST. NO.	ILLINOIS FED. AID PROJECT			

