






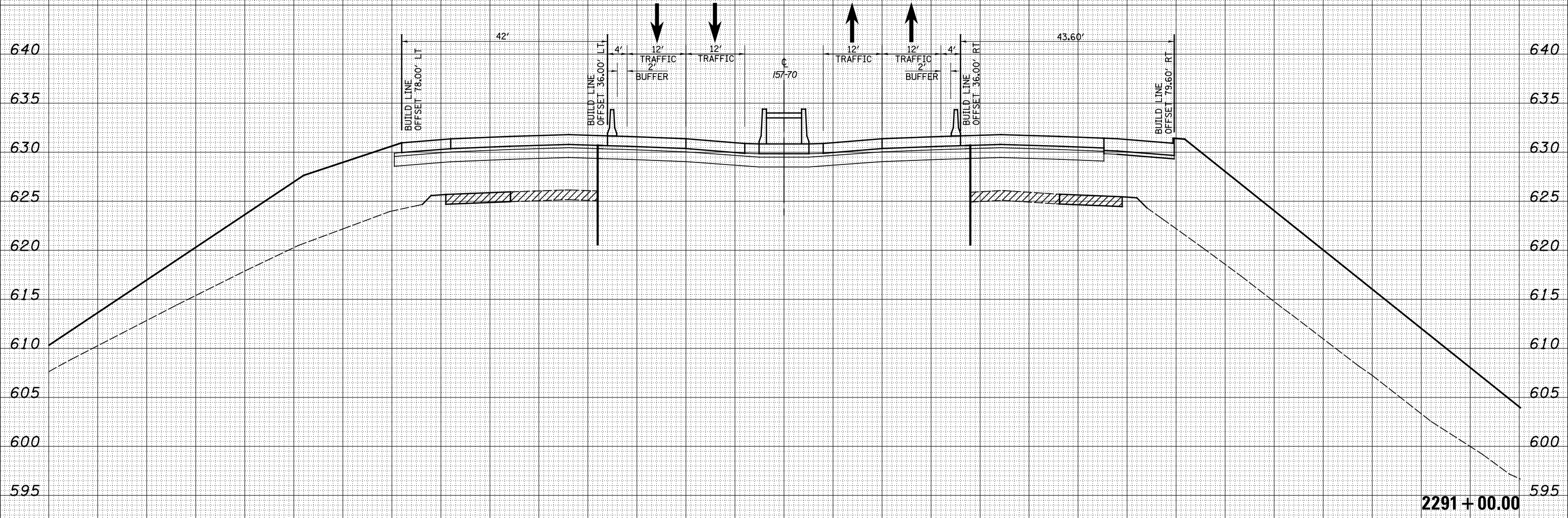
150 140 130 120 110 100 90 80 70 60 50 40 30 20 10 0 10 20 30 40 50 60 70 80 90 100 110 120 130 140 150

LEGEND

-  - TEMPORARY PCC PAVEMENT
-  - REMOVAL
-  - TEMPORARY HOT-MIX ASPHALT
-  - TEMPORARY CONCRETE BARRIER
-  - DRUM

DATE	
BY	
ORIGINAL SURVEY	
SURVEYED	
PLOTTED	
TEMPLATE	
NOTE BOOK	
AREAS CHECKED	
NO.	

DATE	
BY	
ORIGINAL SURVEY	
SURVEYED	
PLOTTED	
TEMPLATE	
NOTE BOOK	
AREAS CHECKED	
NO.	



CUT=1 FILL=1528

150 140 130 120 110 100 90 80 70 60 50 40 30 20 10 0 10 20 30 40 50 60 70 80 90 100 110 120 130 140 150

FILE NAME =	USER NAME = \$USER\$	DESIGNED - JWS	REVISD -	STATE OF ILLINOIS DEPARTMENT OF TRANSPORTATION	MAINTENANCE OF TRAFFIC NORTH TRI LEVEL - I57/70 (STAGE 2)	F.A. RTE.	SECTION	COUNTY	TOTAL SHEETS	SHEET NO.
S:\Projects\403-00072-51-70\dgn\N Tr\l\l\ksh_5570_NTri\W01_52.dgn	DRAWN - LEC	REVISD -	57/70			(23-4)R	EFFINGHAM	1760	1211	
PLOT SCALE = \$SCALE\$	CHECKED - BRM	REVISD -	CONTRACT NO. 74295							
PLOT DATE = \$DATE\$	DATE -	REVISD -	ILLINOIS FED. AID PROJECT							

SCALE: 1"=10' SHEET NO. 20 OF 52 SHEETS STA. 2291+00.00 TO STA. 2291+00.00