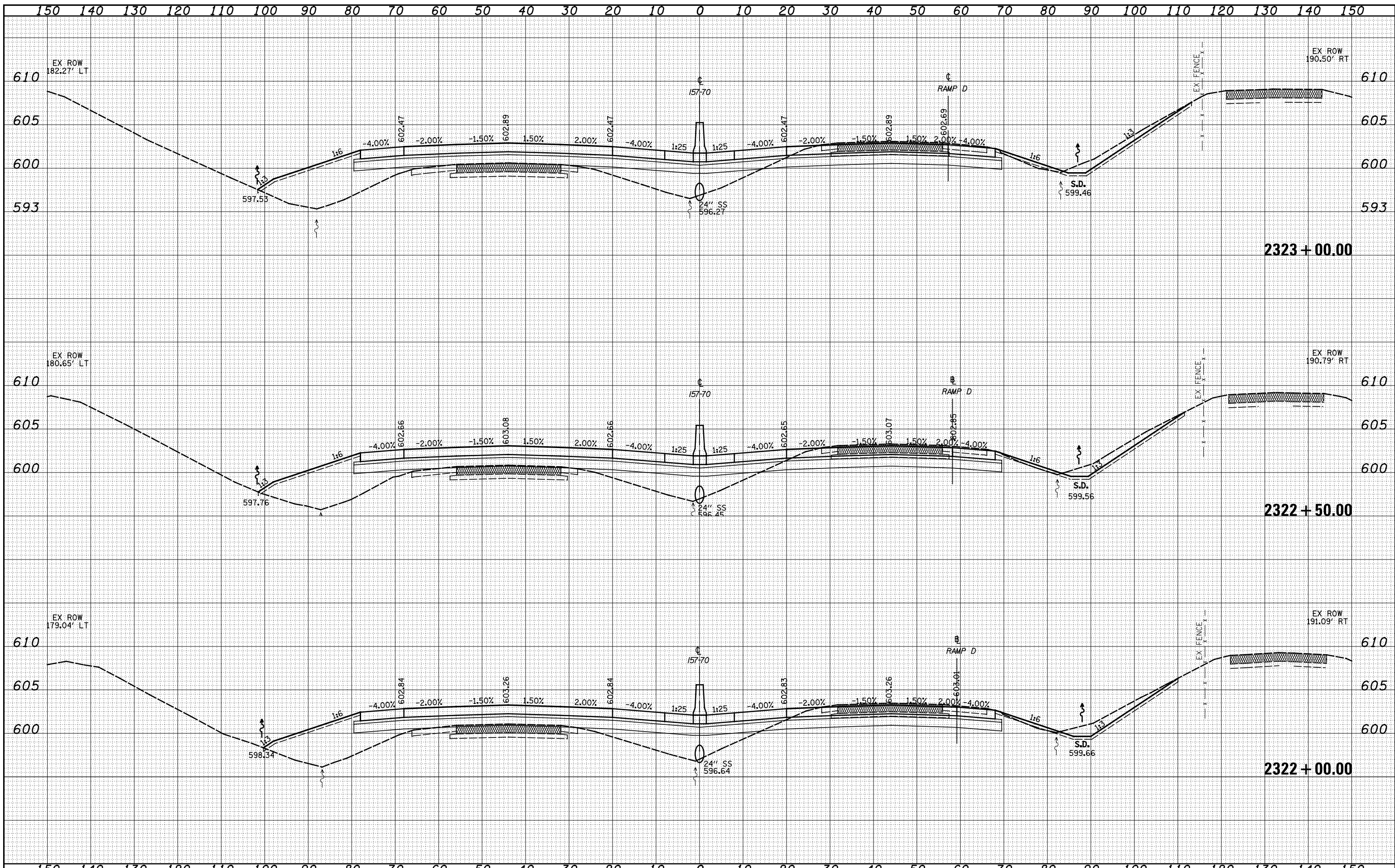


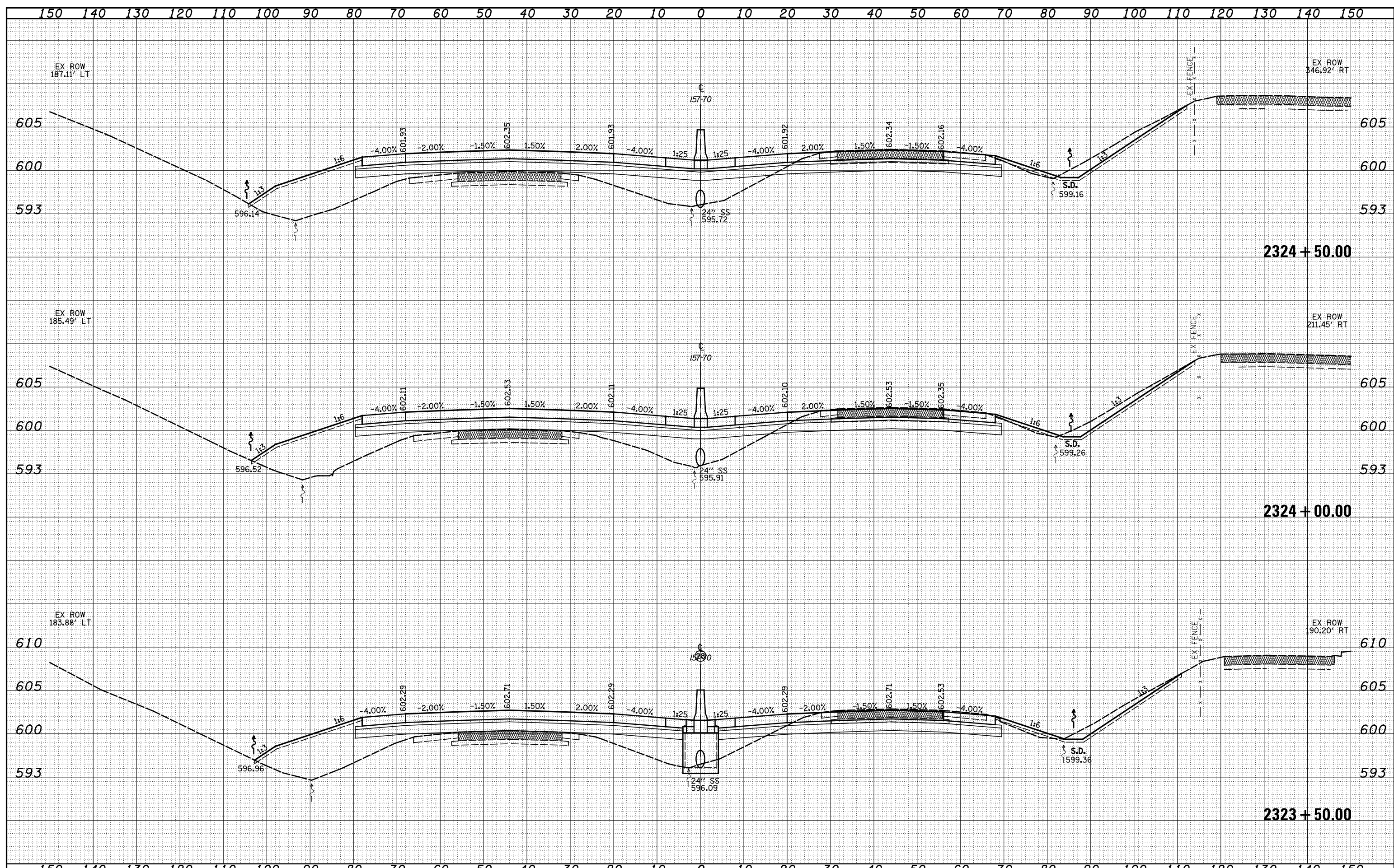
DATE	
BY	
FINAL SURVEY	SURVEYED
NOTE BOOK	PLOTTED
NO.	AREAS CHECKED

DATE	
BY	
ORIGINAL SURVEY	SURVEYED
NOTE BOOK	PLOTTED
NO.	AREAS CHECKED



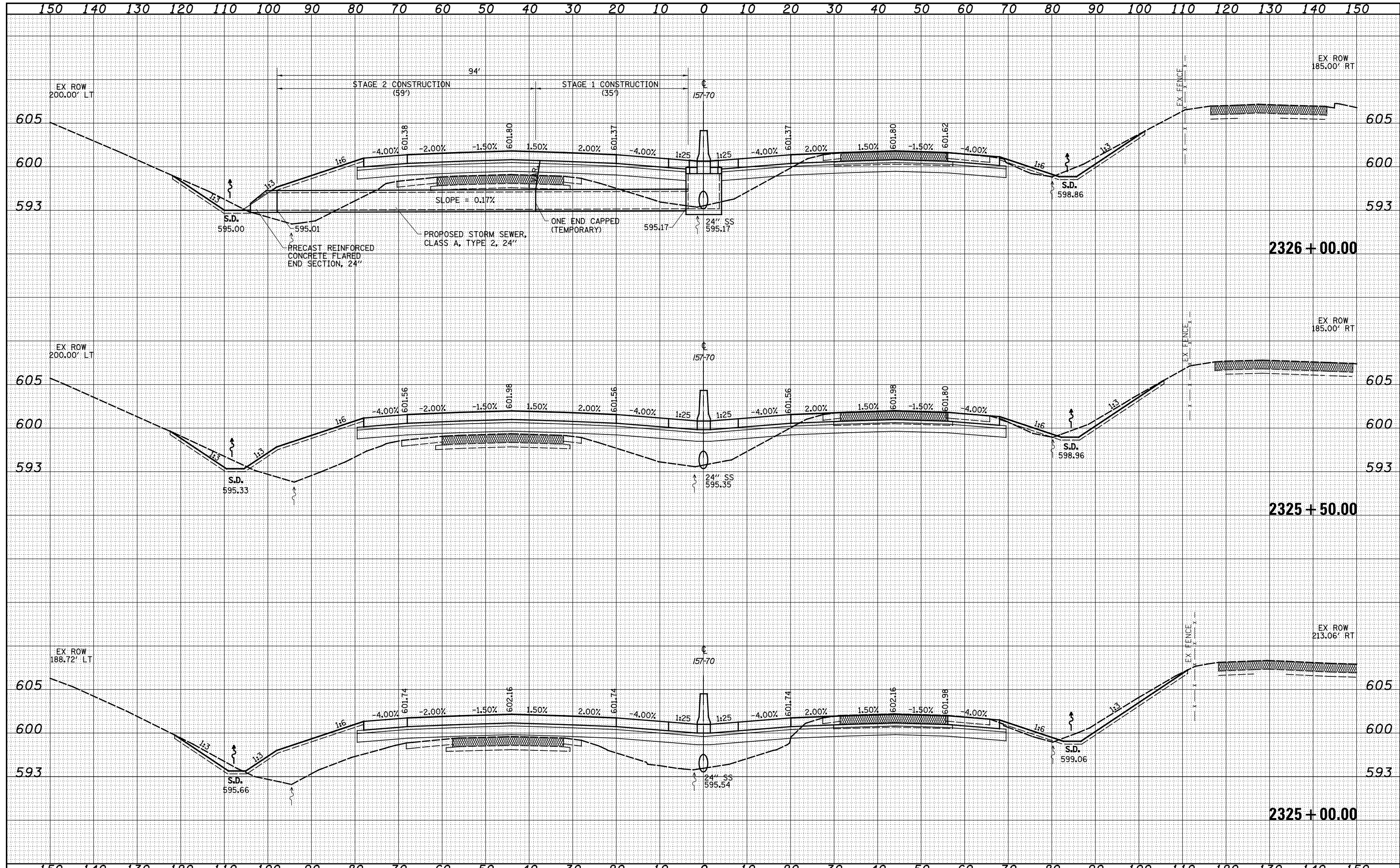
DATE	
BY	
FINAL SURVEY	SURVEYED
NOTE BOOK	PLOTTED
NO.	TEMPLATE
	AREAS
	CHECKED

DATE	
BY	
ORIGINAL SURVEY	SURVEYED
NOTE BOOK	PLOTTED
NO.	TEMPLATE
	AREAS
	CHECKED



DATE	
BY	
FINAL SURVEY	
SURVEYED	
PLOTTED	
TEMPLATE	
AREAS	
AREAS	
CHECKED	
NO.	

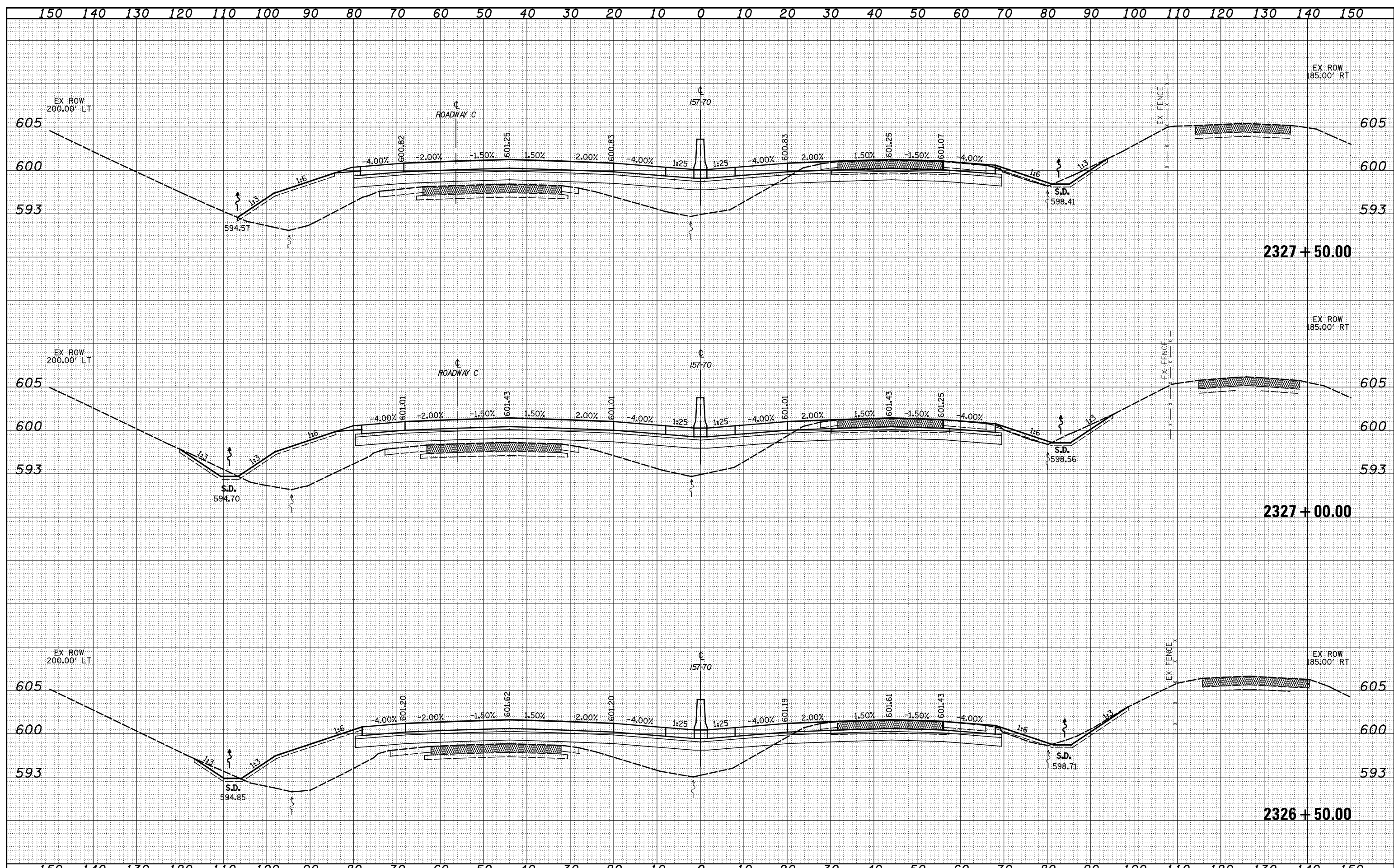
DATE	
BY	
ORIGINAL SURVEY	
SURVEYED	
PLOTTED	
TEMPLATE	
AREAS	
AREAS	
CHECKED	
NO.	





DATE	
BY	
FINAL SURVEY	
SURVEYED	
PLOTTED	
TEMPLATE	
NOTE BOOK	
AREAS CHECKED	
NO.	

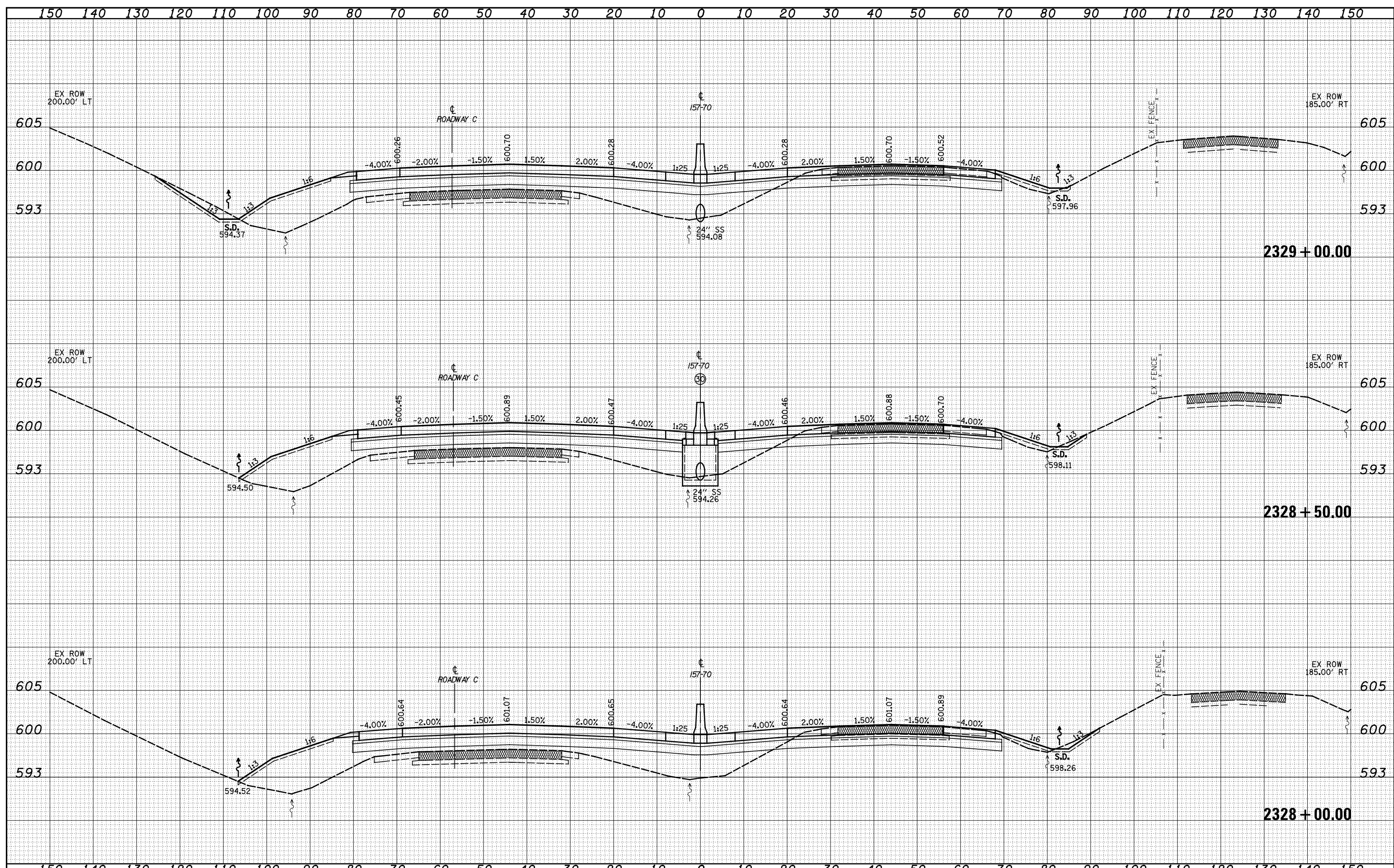
DATE	
BY	
ORIGINAL SURVEY	
SURVEYED	
PLOTTED	
TEMPLATE	
NOTE BOOK	
AREAS CHECKED	
NO.	



FILE NAME =	USER NAME = *USER*	DESIGNED - JWS	REVISED -	F.A. RTE.	SECTION	COUNTY	TOTAL SHEETS	SHEET NO.
S:\Projects\03-00072-57-70\dp\11\Ink\verb\5770\11rhd.p		DRAWN - LEC	REVISED -	57/70	(25-4)R	EFFINGHAM	1760	704
		CHECKED - BRM	REVISED -	CROSS SECTIONS FAI 57/70		CONTRACT NO. 74295		
		DATE - 3-25-08	REVISED -	SCALE: 1"=10'	SHEET NO. 79 OF 93 SHEETS	STA. 2326+50.00 TO STA. 2327+50.00	FED. ROAD DIST. NO. ILLINOIS FED. AID PROJECT	

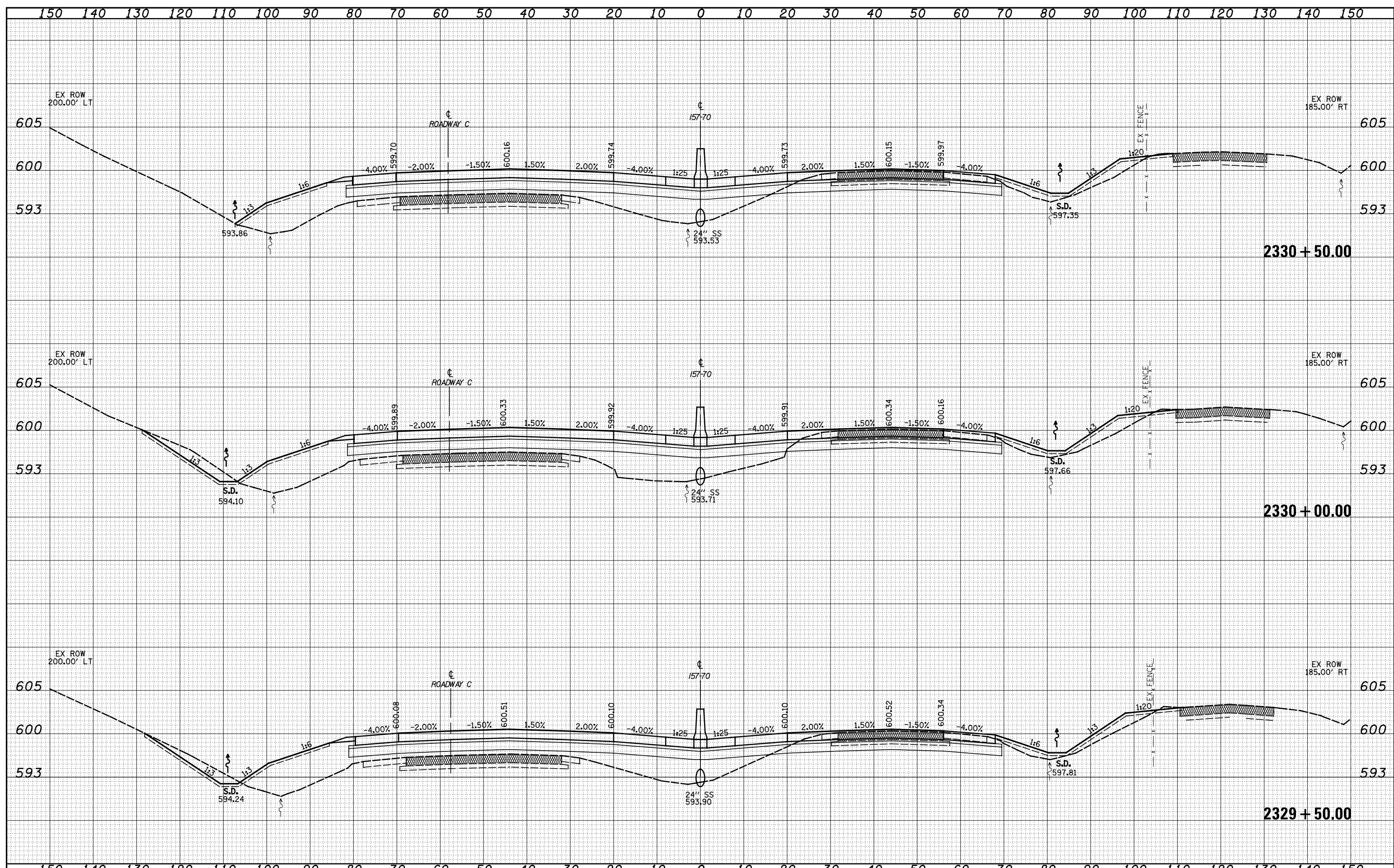
DATE	
BY	
FINAL SURVEY	
SURVEYED	
PLOTTED	
TEMPLATE	
AREAS	
NO. CHECKED	

DATE	
BY	
ORIGINAL SURVEY	
SURVEYED	
PLOTTED	
TEMPLATE	
AREAS	
NO. CHECKED	



DATE	
BY	
ORIGINAL SURVEY	
SURVEYED	
PLOTTED	
TEMPLATE	
AREAS	
CHECKED	
NO.	

DATE	
BY	
ORIGINAL SURVEY	
SURVEYED	
PLOTTED	
TEMPLATE	
AREAS	
CHECKED	
NO.	

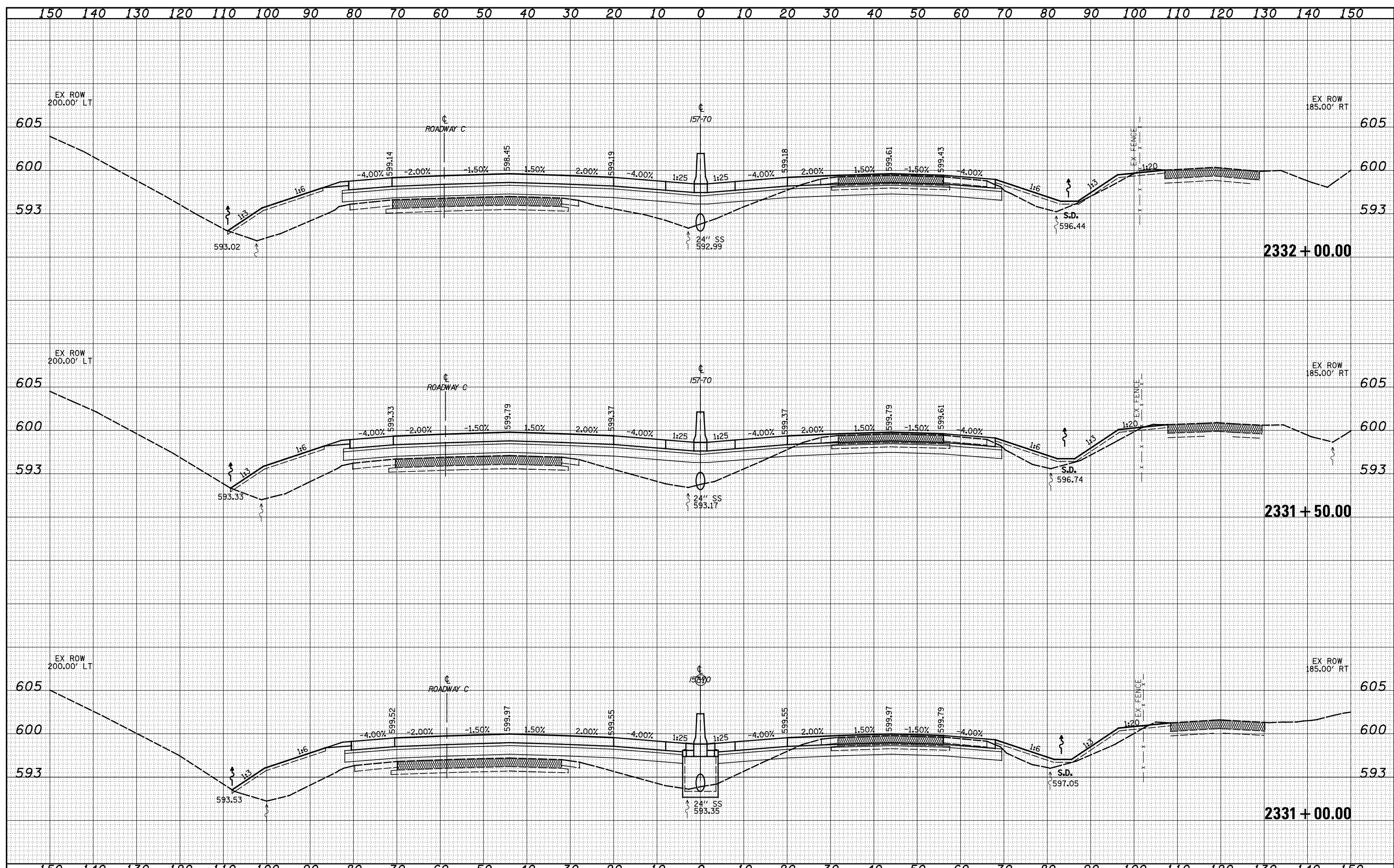


FILE NAME =	USER NAME = *USER*	DESIGNED - JWS	REVISED -	<b>STATE OF ILLINOIS</b> <b>DEPARTMENT OF TRANSPORTATION</b>	<b>CROSS SECTIONS FAI 57/70</b>		F.A. RTE.	SECTION	COUNTY	TOTAL SHEETS	SHEET NO.
S:\Projects\43-00072-57-70\dp\11\ra\res\15770\11ra\rdp		DRAWN - LEC	REVISED -		57/70	(25-4)R	EFFINGHAM	1760	706	<b>CONTRACT NO. 74295</b>	
PLOT SCALE = *SCALE*		CHECKED - BRM	REVISED -		SCALE: 1"=10'	SHEET NO. 81 OF 93 SHEETS	STA. 2329+50.00 TO STA. 2330+50.00	FED. ROAD DIST. NO.	ILLINOIS	FED. AID PROJECT	
PLOT DATE = *DATE*		DATE - 3-25-08	REVISED -								



DATE	
BY	
FINAL SURVEY	
SURVEYED	
PLOTTED	
TEMPLATE	
NOTE BOOK	
AREAS CHECKED	
AREAS CHECKED	

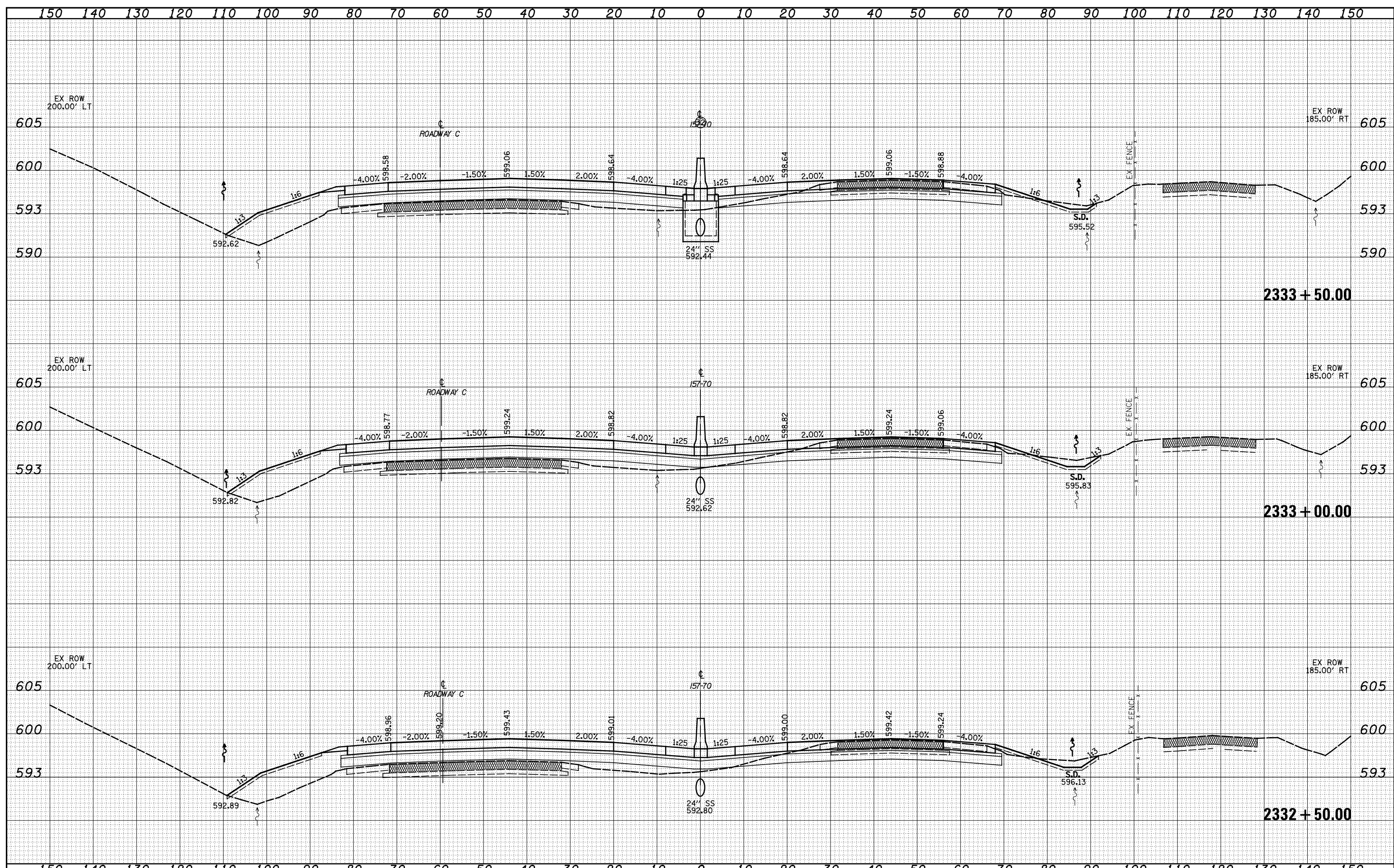
DATE	
BY	
ORIGINAL SURVEY	
SURVEYED	
PLOTTED	
TEMPLATE	
NOTE BOOK	
AREAS CHECKED	
AREAS CHECKED	



FILE NAME =	USER NAME = *USERS*	DESIGNED - JWS	REVISED -	<b>STATE OF ILLINOIS</b> <b>DEPARTMENT OF TRANSPORTATION</b>	<b>CROSS SECTIONS FAI 57/70</b>		F.A. RTE.	SECTION	COUNTY	TOTAL SHEETS	SHEET NO.
S:\Projects\43-00072.57-70\dp\11\ra\verb\5770\11ra\rdp		DRAWN - LEC	REVISED -		57/70	(25-4)R	EFFINGHAM	1760	707	<b>CONTRACT NO. 74295</b>	
PLOT SCALE = *SCALE*		CHECKED - BRM	REVISED -		SCALE: 1"=10'	SHEET NO. 82 OF 93 SHEETS	STA. 2331+00.00 TO STA. 2332+00.00	FED. ROAD DIST. NO.	ILLINOIS FED. AID PROJECT		
PLOT DATE = *DATE*		DATE - 3-25-08	REVISED -								

DATE	
BY	
SURVEYED	
PLOTTED	
TEMPLATE	
AREAS	
CHECKED	
FINAL SURVEY	
NOTE BOOK	
NO.	

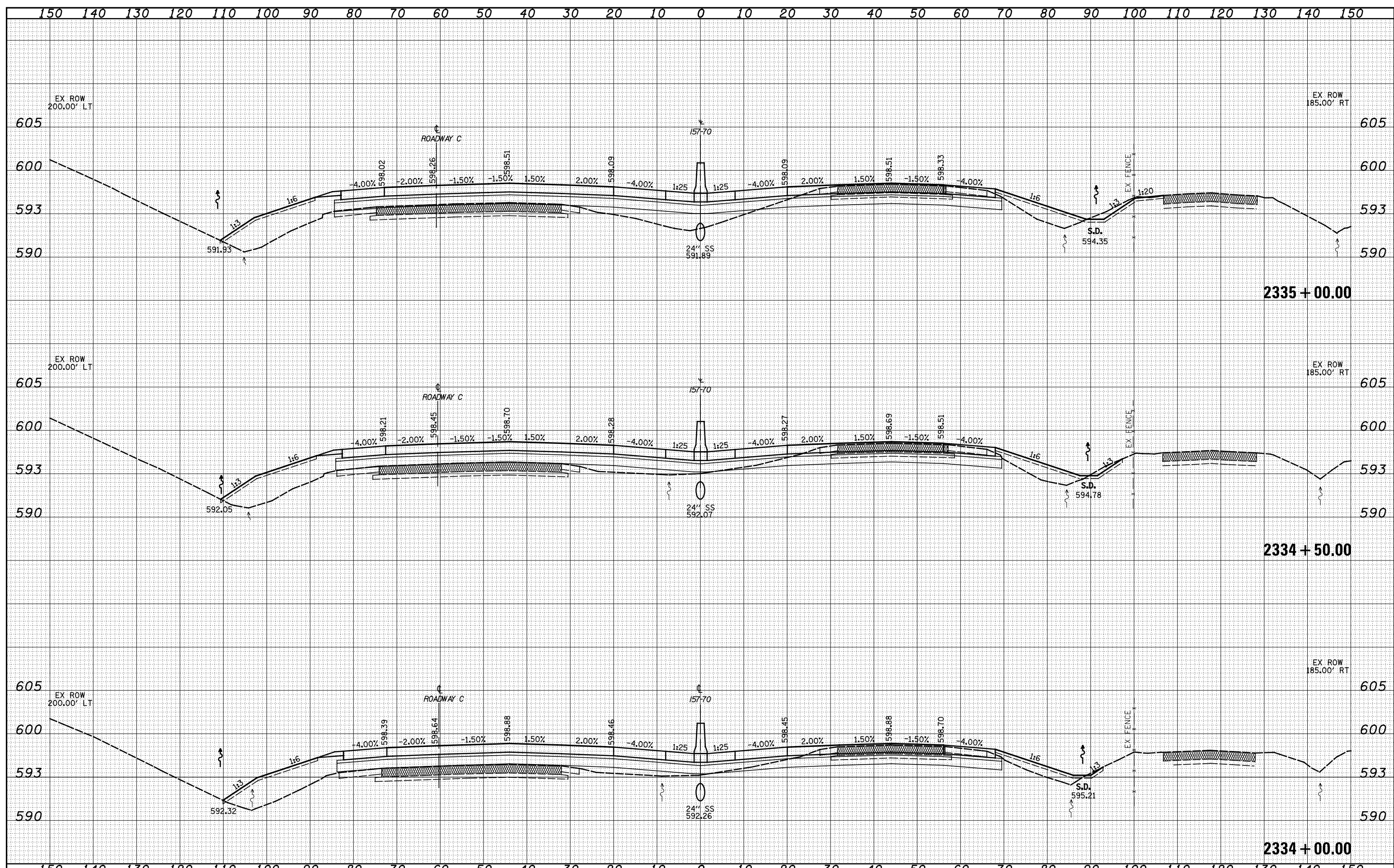
DATE	
BY	
SURVEYED	
PLOTTED	
TEMPLATE	
AREAS	
CHECKED	
ORIGINAL SURVEY	
NOTE BOOK	
NO.	





DATE	
BY	
ORIGINAL SURVEY	
SURVEYED	
PLOTTED	
TEMPLATE	
AREAS	
CHECKED	
NO.	

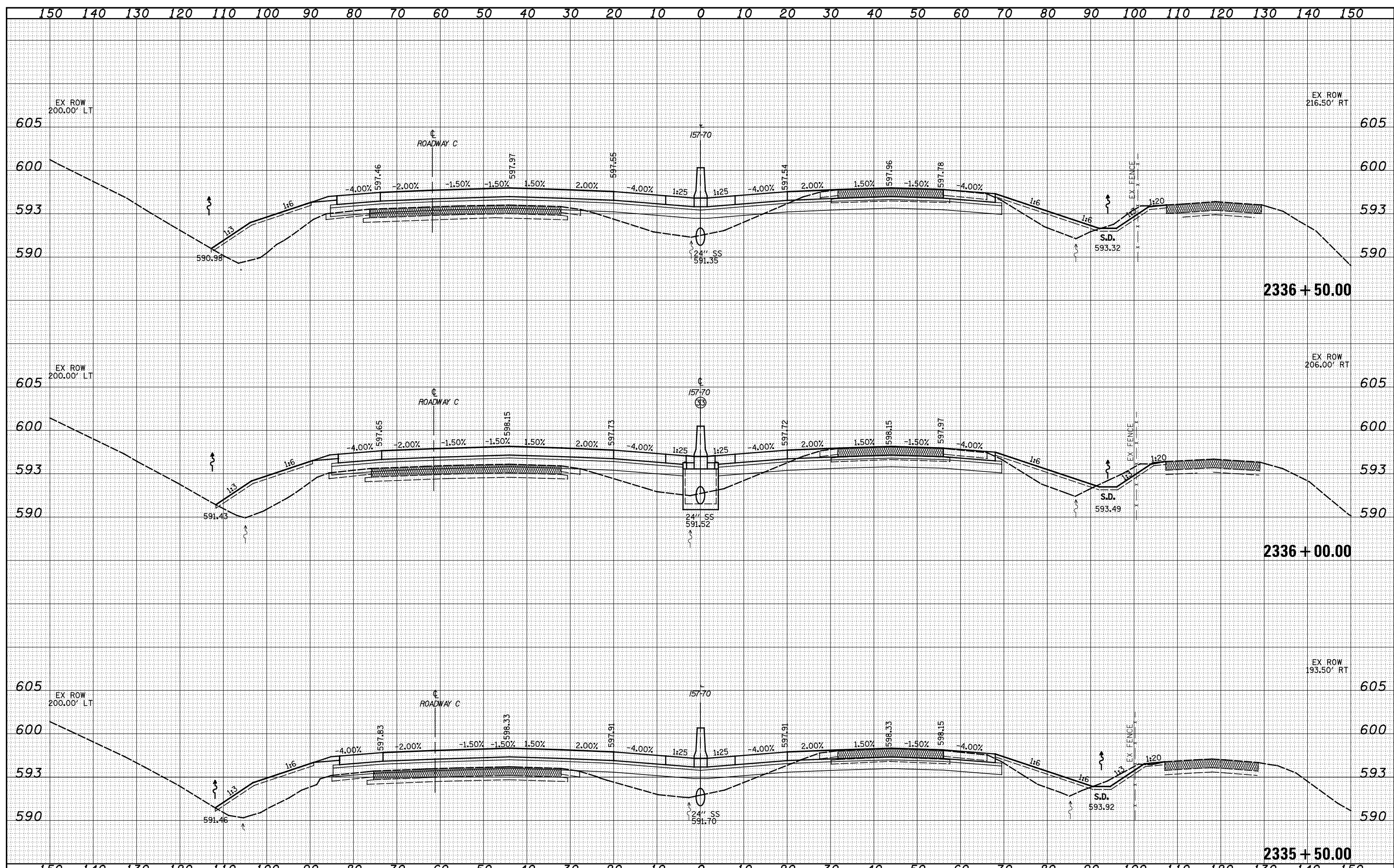
DATE	
BY	
ORIGINAL SURVEY	
SURVEYED	
PLOTTED	
TEMPLATE	
AREAS	
CHECKED	
NO.	



FILE NAME =	USER NAME = *USERS*	DESIGNED - JWS	REVISED -	<b>STATE OF ILLINOIS</b> <b>DEPARTMENT OF TRANSPORTATION</b>	<b>CROSS SECTIONS FAI 57/70</b>		F.A. RTE.	SECTION	COUNTY	TOTAL SHEETS	SHEET NO.
S:\Projects\43-00072-57-70\dp\11\Ink\cross_15770.dwg		DRAWN - LEC	REVISED -		57/70	(25-4)R	EFFINGHAM	1760	709		
PLOT SCALE = *SCALE*		CHECKED - BRM	REVISED -		SCALE: 1"=10'		SHEET NO. 84 OF 93 SHEETS		STA. 2334+00.00 TO STA. 2335+00.00	CONTRACT NO. 74295	
PLOT DATE = *DATE*		DATE - 3-25-08	REVISED -		FED. ROAD DIST. NO.		ILLINOIS FED. AID PROJECT				

DATE	
BY	
FINAL SURVEY	
SURVEYED	
PLOTTED	
TEMPLATE	
AREAS	
NOTED	
BOOK	
AREAS	
CHECKED	
NO.	

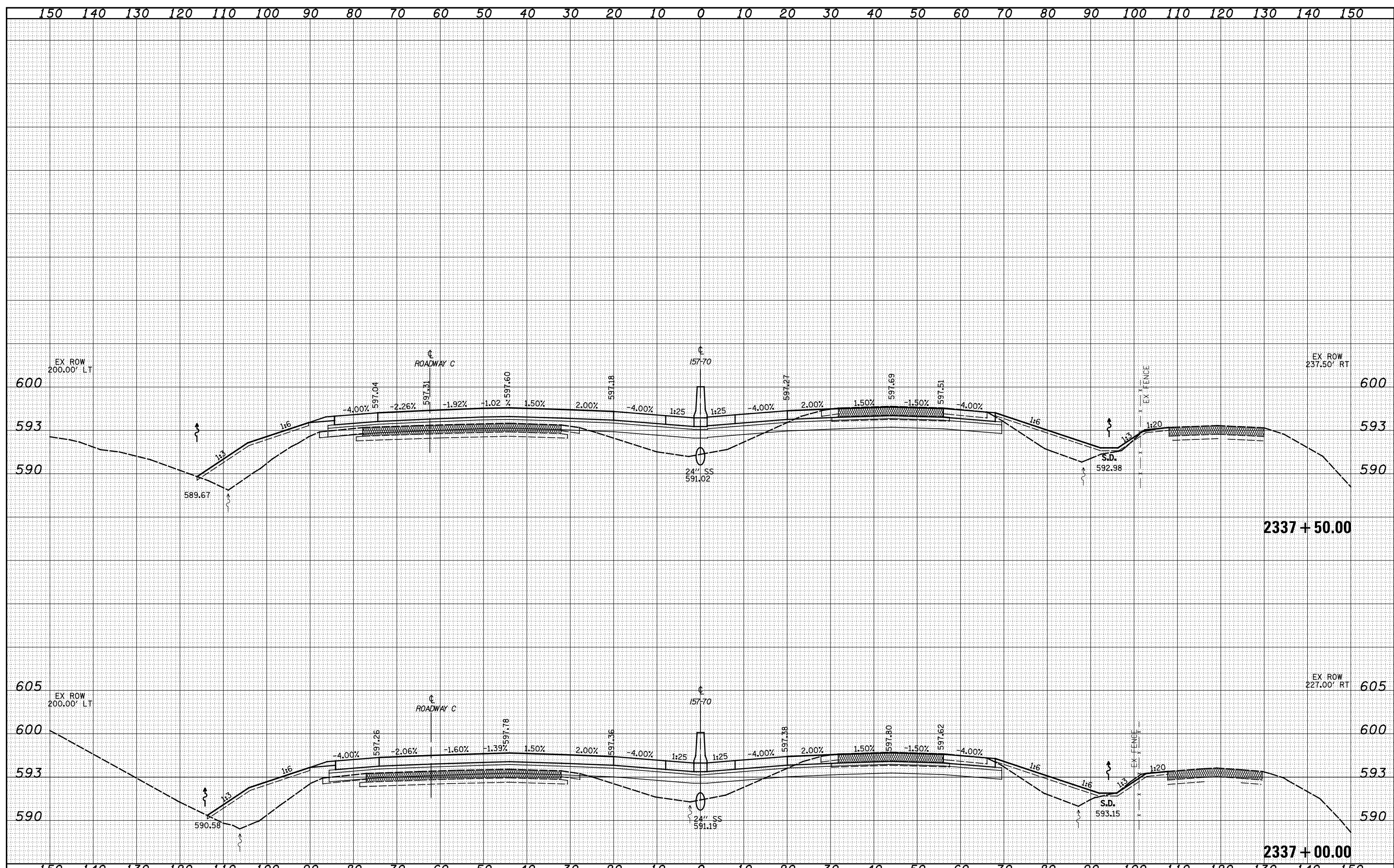
DATE	
BY	
ORIGINAL SURVEY	
SURVEYED	
PLOTTED	
TEMPLATE	
AREAS	
NOTED	
BOOK	
AREAS	
CHECKED	
NO.	



FILE NAME =	USER NAME = *USERS*	DESIGNED - JWS	REVISED -	<b>STATE OF ILLINOIS</b> <b>DEPARTMENT OF TRANSPORTATION</b>	<b>CROSS SECTIONS FAI 57/70</b>			F.A. RTE.	SECTION	COUNTY	TOTAL SHEETS	SHEET NO.
S:\Projects\43-00072-57-70\dp\11\Ink\cross_5770\11.rdp		DRAWN - LEC	REVISED -		57/70	(25-4)R	EFFINGHAM	1760	710			
PLOT SCALE = *SCALE*		CHECKED - BRM	REVISED -		SCALE: 1"=10'			CONTRACT NO. 74295				
PLOT DATE = *DATE*		DATE - 3-25-08	REVISED -		SHEET NO. 85 OF 93 SHEETS STA. 2335+50.00 TO STA. 2336+50.00			FED. ROAD DIST. NO. ILLINOIS FED. AID PROJECT				

DATE	
BY	
FINAL SURVEY	SURVEYED
NOTE BOOK	PLOTTED
NO.	TEMPLATE
	AREAS
	CHECKED

DATE	
BY	
ORIGINAL SURVEY	SURVEYED
NOTE BOOK	PLOTTED
NO.	TEMPLATE
	AREAS
	CHECKED

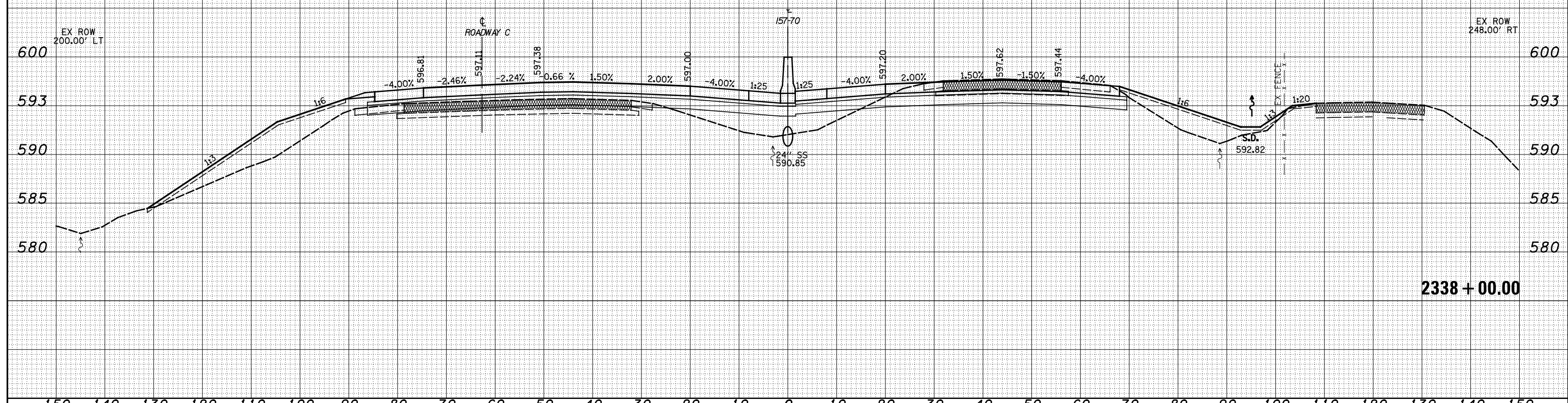
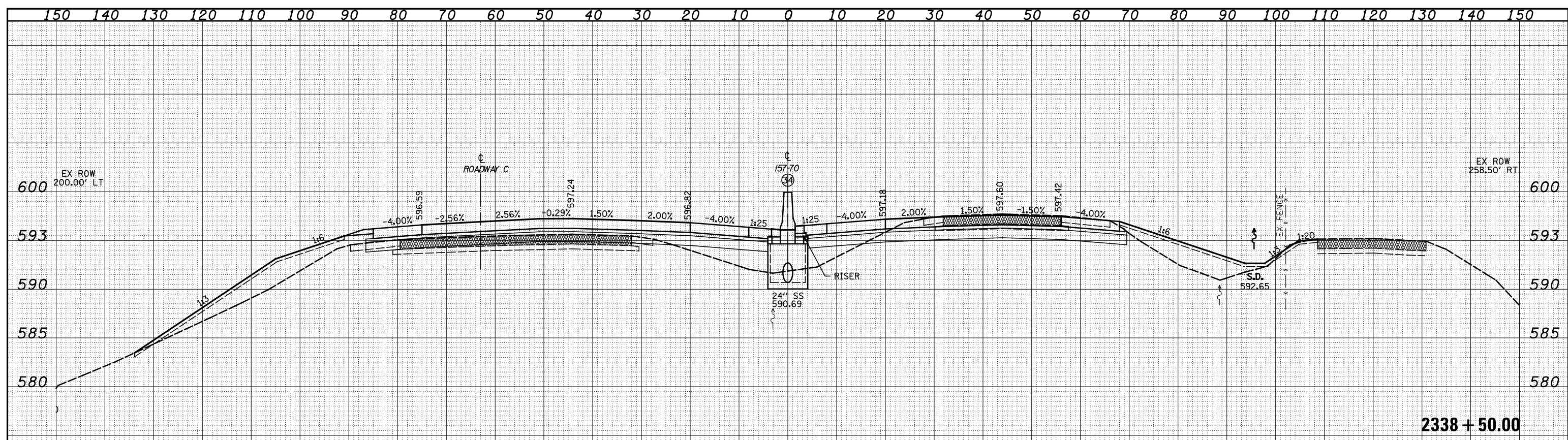


FILE NAME =	USER NAME = *USERS*	DESIGNED - JWS	REVISED -	<b>STATE OF ILLINOIS</b> <b>DEPARTMENT OF TRANSPORTATION</b>	<b>CROSS SECTIONS FAI 57/70</b>			F.A. RTE.	SECTION	COUNTY	TOTAL SHEETS	SHEET NO.
S:\Projects\43-00072.57-70\dp\11\Ink\cross_15770.dwg		DRAWN - LEC	REVISED -		57/70	(25-4)R	EFFINGHAM	1760	711			
PLOT SCALE = *SCALE*		CHECKED - BRM	REVISED -		CONTRACT NO. 74295							
PLOT DATE = *DATE*		DATE - 3-25-08	REVISED -		SCALE: 1"=10'	SHEET NO. 86 OF 93 SHEETS	STA. 2337+00.00 TO STA. 2337+50.00	FED. ROAD DIST. NO.	ILLINOIS FED. AID PROJECT			



DATE	
BY	
SURVEYED	
PLOTTED	
TEMPLATE	
AREAS	
CHECKED	
FINAL	
SURVEY	
NOTE BOOK	
NO.	

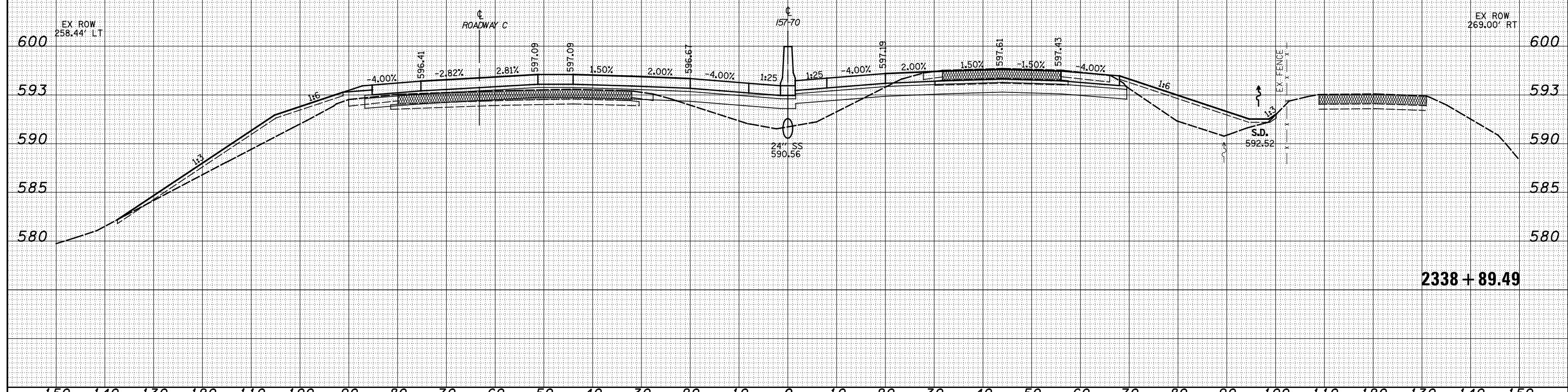
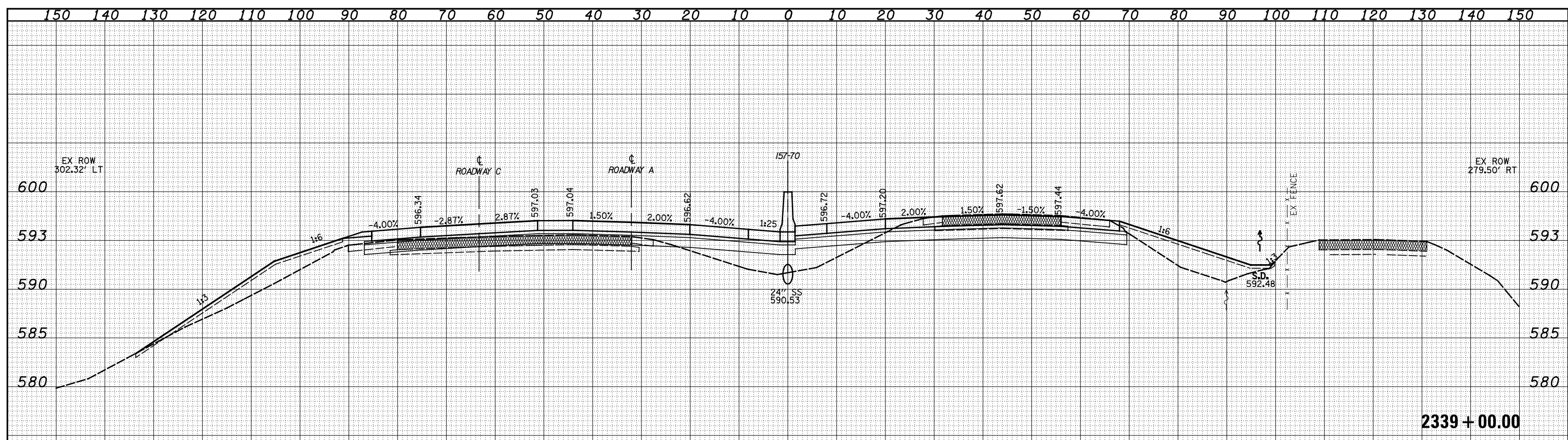
DATE	
BY	
SURVEYED	
PLOTTED	
TEMPLATE	
AREAS	
CHECKED	
ORIGINAL	
SURVEY	
NOTE BOOK	
NO.	



FILE NAME =	USER NAME = *USER*	DESIGNED - JWS	REVISED -	<b>STATE OF ILLINOIS</b> <b>DEPARTMENT OF TRANSPORTATION</b>	<b>CROSS SECTIONS FAI 57/70</b>			F.A. RTE.	SECTION	COUNTY	TOTAL SHEETS	SHEET NO.
S:\Projects\03-00072-57-70\dp\11\Ink\verb.15770.N\rlndp		DRAWN - LEC	REVISED -		57/70	(25-4)R	EFFINGHAM	1760	712			
PLOT SCALE = *SCALE*		CHECKED - BRM	REVISED -		SCALE: 1"=10'			SHEET NO. 87 OF 93 SHEETS STA. 2338+00.00 TO STA. 2338+50.00			CONTRACT NO. 74295	
PLOT DATE = *DATE*		DATE - 3-25-08	REVISED -		FED. ROAD DIST. NO.			ILLINOIS FED. AID PROJECT				

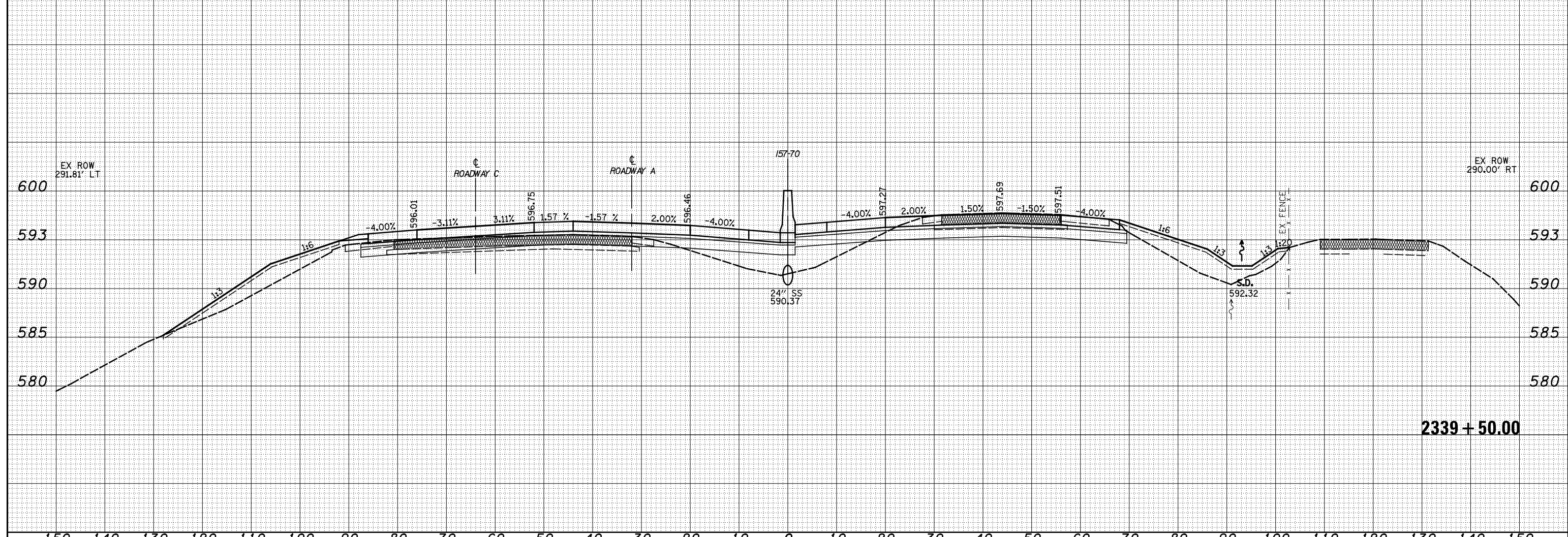
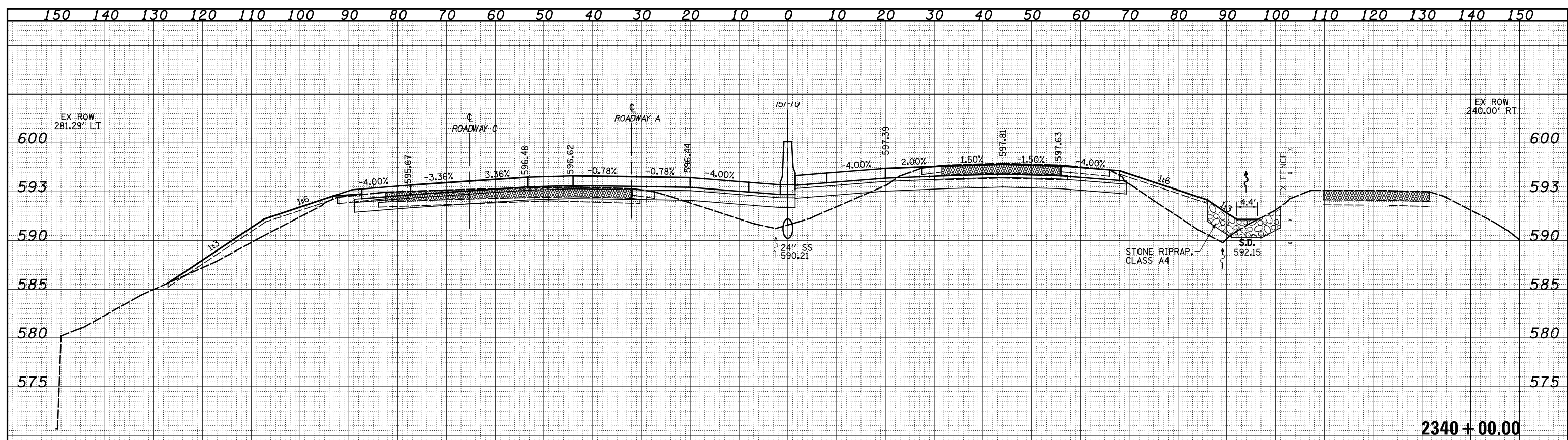
DATE	
BY	
SURVEYED	
PLOTTED	
TEMPLATE	
AREAS	
CHECKED	
FINAL SURVEY	
NOTE BOOK	
NO.	

DATE	
BY	
SURVEYED	
PLOTTED	
TEMPLATE	
AREAS	
CHECKED	
ORIGINAL SURVEY	
NOTE BOOK	
NO.	



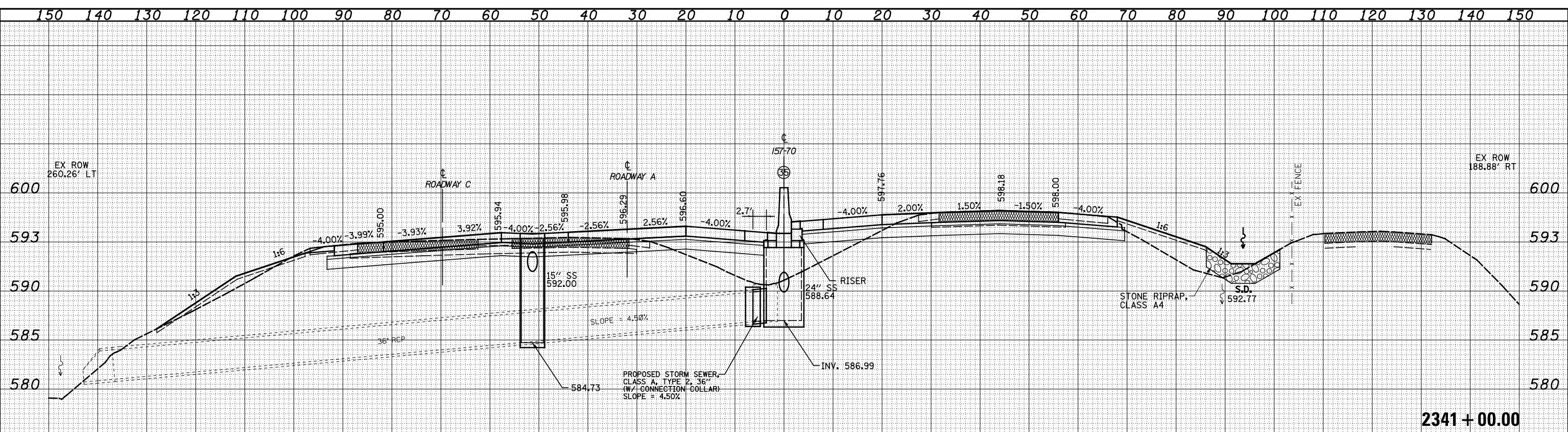
DATE	
BY	
FINAL SURVEY	SURVEYED
NOTE BOOK	PLOTTED
NO.	TEMPLATE
	AREAS CHECKED

DATE	
BY	
ORIGINAL SURVEY	SURVEYED
NOTE BOOK	PLOTTED
NO.	TEMPLATE
	AREAS CHECKED

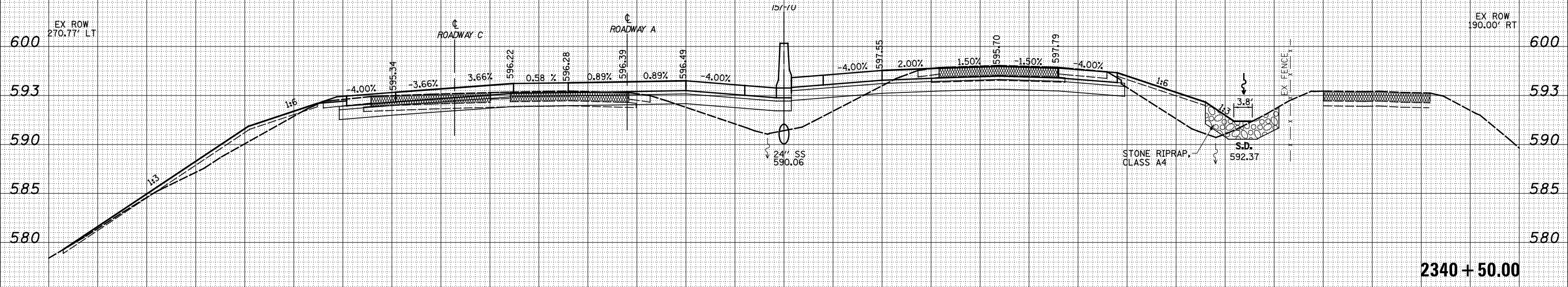




DATE	
BY	
SURVEYED	
PLOTTED	
TEMPLATE	
AREAS	
CHECKED	
FINAL	
SURVEY	
NOTE BOOK	
NO.	

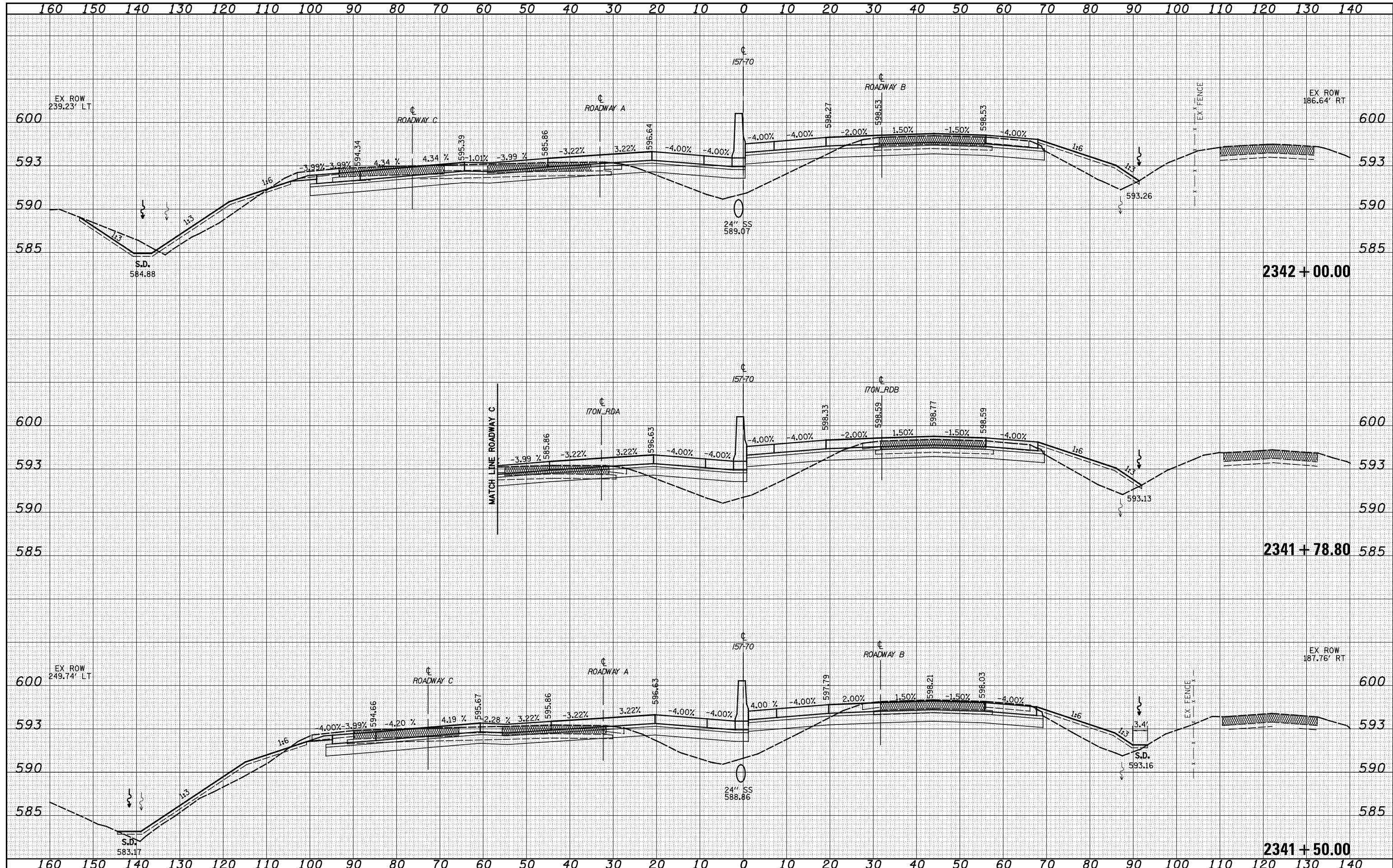


DATE	
BY	
SURVEYED	
PLOTTED	
TEMPLATE	
AREAS	
CHECKED	
ORIGINAL	
SURVEY	
NOTE BOOK	
NO.	



DATE	
BY	
SURVEYED	
PLOTTED	
TEMPLATE	
AREAS	
CHECKED	
FINAL SURVEY	
NOTE BOOK	
NO.	

DATE	
BY	
SURVEYED	
PLOTTED	
TEMPLATE	
AREAS	
CHECKED	
ORIGINAL SURVEY	
NOTE BOOK	
NO.	



FILE NAME = S:\Projects\03-00072-57-70\dp\11\Ink\cross\_5770\11rhd.dwg

USER NAME = \*USERS\*

DESIGNED - JWS

DRAWN - LEC

CHECKED - BRM

DATE - 3-25-08

REVISED -

REVISED -

REVISED -

REVISED -

**STATE OF ILLINOIS**  
**DEPARTMENT OF TRANSPORTATION**

**CROSS SECTIONS FAI 57/70**

SCALE: 1"=10'

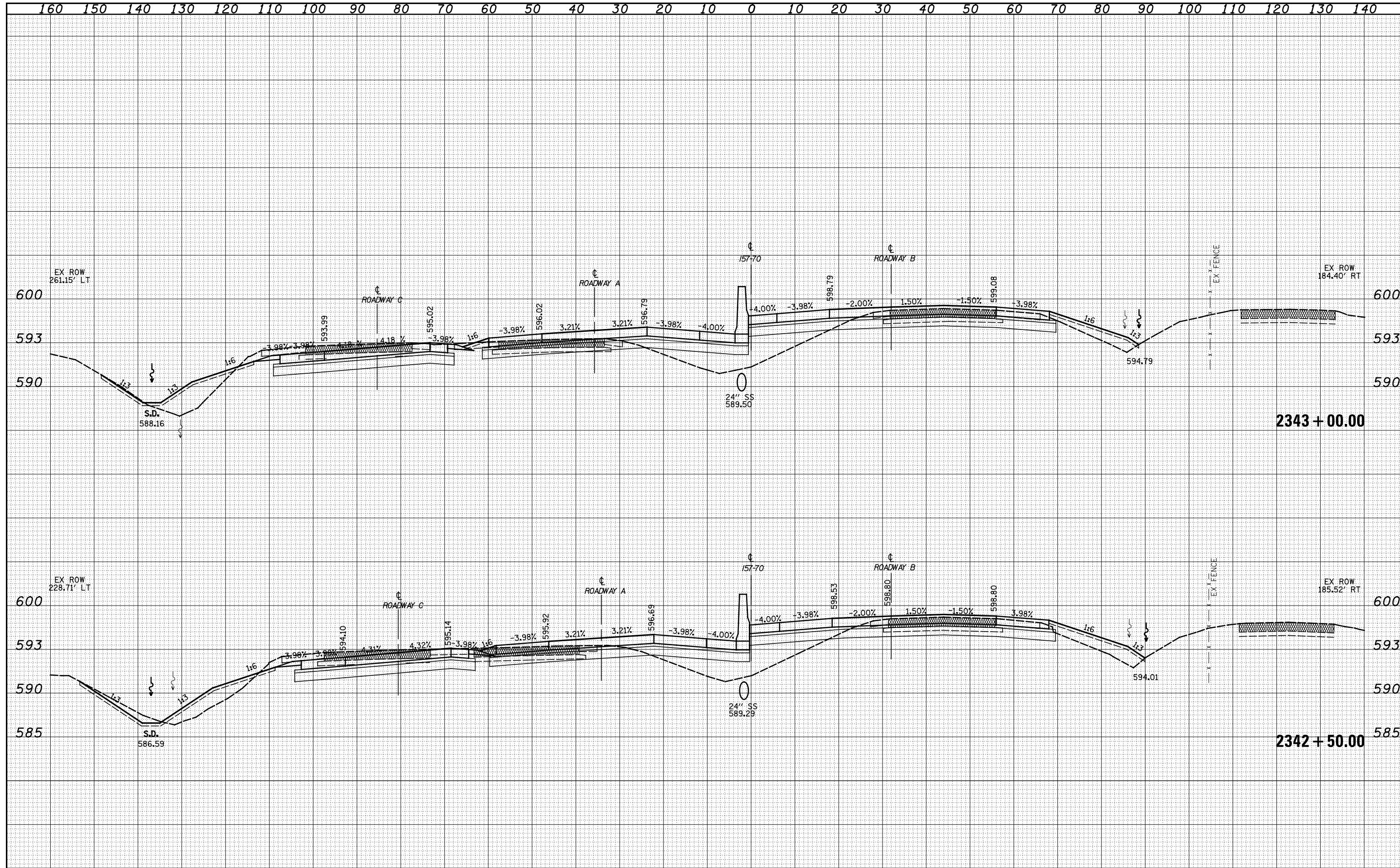
SHEET NO. 91 OF 93 SHEETS

STA. 2341+50.00 TO STA. 2342+00.00

F.A. RTE.	SECTION	COUNTY	TOTAL SHEETS	SHEET NO.
57/70	(25-4)R	EFFINGHAM	1760	716
FED. ROAD DIST. NO.			ILLINOIS FED. AID PROJECT	
			CONTRACT NO. 74295	

DATE	
BY	
FINAL SURVEY	SURVEYED
NOTE BOOK	PLOTTED
NO.	TEMPLATE
	AREAS CHECKED

DATE	
BY	
ORIGINAL SURVEY	SURVEYED
NOTE BOOK	PLOTTED
NO.	TEMPLATE
	AREAS CHECKED



FILE NAME = S:\Projects\03-00072-57-70\dp\11\Ink\asch.15770.N\rlndp

USER NAME = *USER*	DESIGNED - JWS	REVISED -
	DRAWN - LEC	REVISED -
PLOT SCALE = *SCALE*	CHECKED - BRM	REVISED -
PLOT DATE = *DATE*	DATE - 3-25-08	REVISED -

**STATE OF ILLINOIS  
DEPARTMENT OF TRANSPORTATION**

**CROSS SECTIONS FAI 57/70**

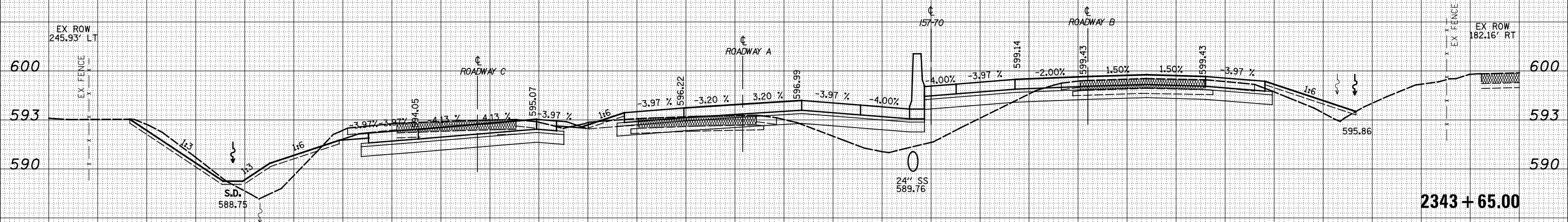
SCALE: 1"=10'      SHEET NO. 92 OF 93 SHEETS      STA. 2342+50.00 TO STA. 2343+00.00

F.A. RTE.	SECTION	COUNTY	TOTAL SHEETS	SHEET NO.
57/70	(25-4)R	EFFINGHAM	1760	717
CONTRACT NO. 74295				
FED. ROAD DIST. NO.      ILLINOIS FED. AID PROJECT				

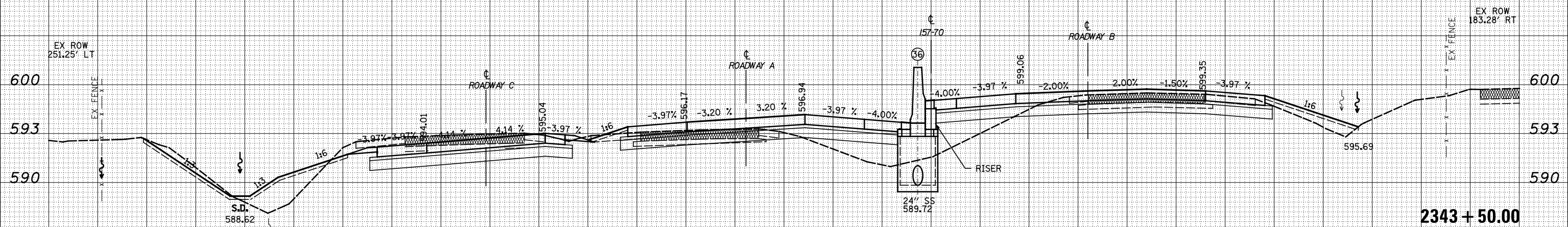


180 170 160 150 140 130 120 110 100 90 80 70 60 50 40 30 20 10 0 10 20 30 40 50 60 70 80 90 100 110 120

DATE	
BY	
SURVEYED	
PLOTTED	
TEMPLATE	
NOTE BOOK	
AREAS CHECKED	
NO.	



DATE	
BY	
SURVEYED	
PLOTTED	
TEMPLATE	
NOTE BOOK	
AREAS CHECKED	
NO.	



180 170 160 150 140 130 120 110 100 90 80 70 60 50 40 30 20 10 0 10 20 30 40 50 60 70 80 90 100 110 120

FILE NAME = S:\Projects\03-00072-57-70\dp\11\Ink\verb\_15770\11rhd.dwg

USER NAME = *USERS*	DESIGNED - JWS	REVISED -
	DRAWN - LEC	REVISED -
PLOT SCALE = *SCALE*	CHECKED - BRM	REVISED -
PLOT DATE = *DATE*	DATE - 3-25-08	REVISED -

STATE OF ILLINOIS  
DEPARTMENT OF TRANSPORTATION

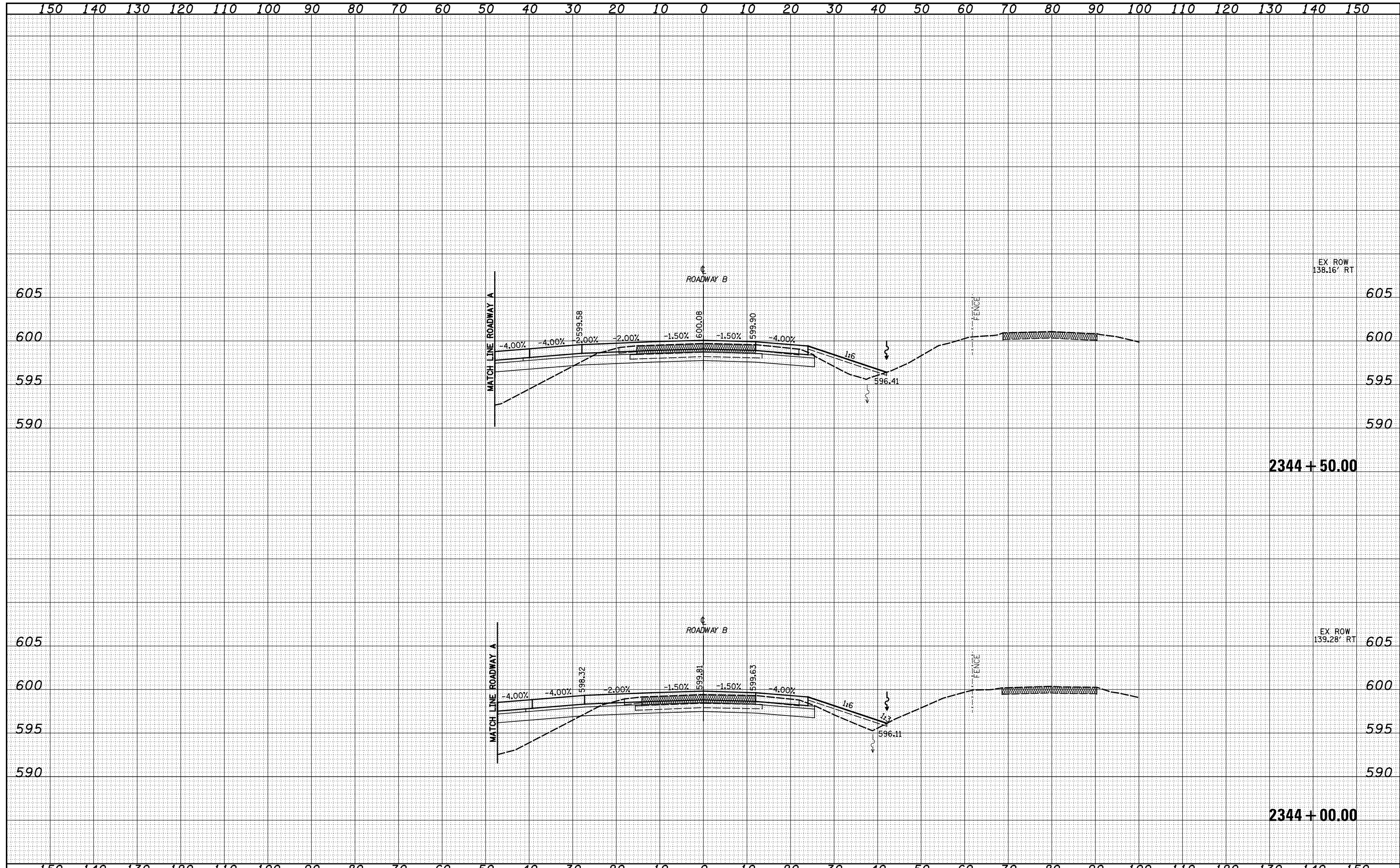
CROSS SECTIONS FAI 57/70

SCALE: 1"=10'

SHEET NO. 93 OF 93 SHEETS

STA. 2343+50.00 TO STA. 2346+65.00

F.A. RTE.	SECTION	COUNTY	TOTAL SHEETS	SHEET NO.
57/70	(25-4)R	EFFINGHAM	1760	718
CONTRACT NO. 74295				
FED. ROAD DIST. NO. ILLINOIS FED. AID PROJECT				

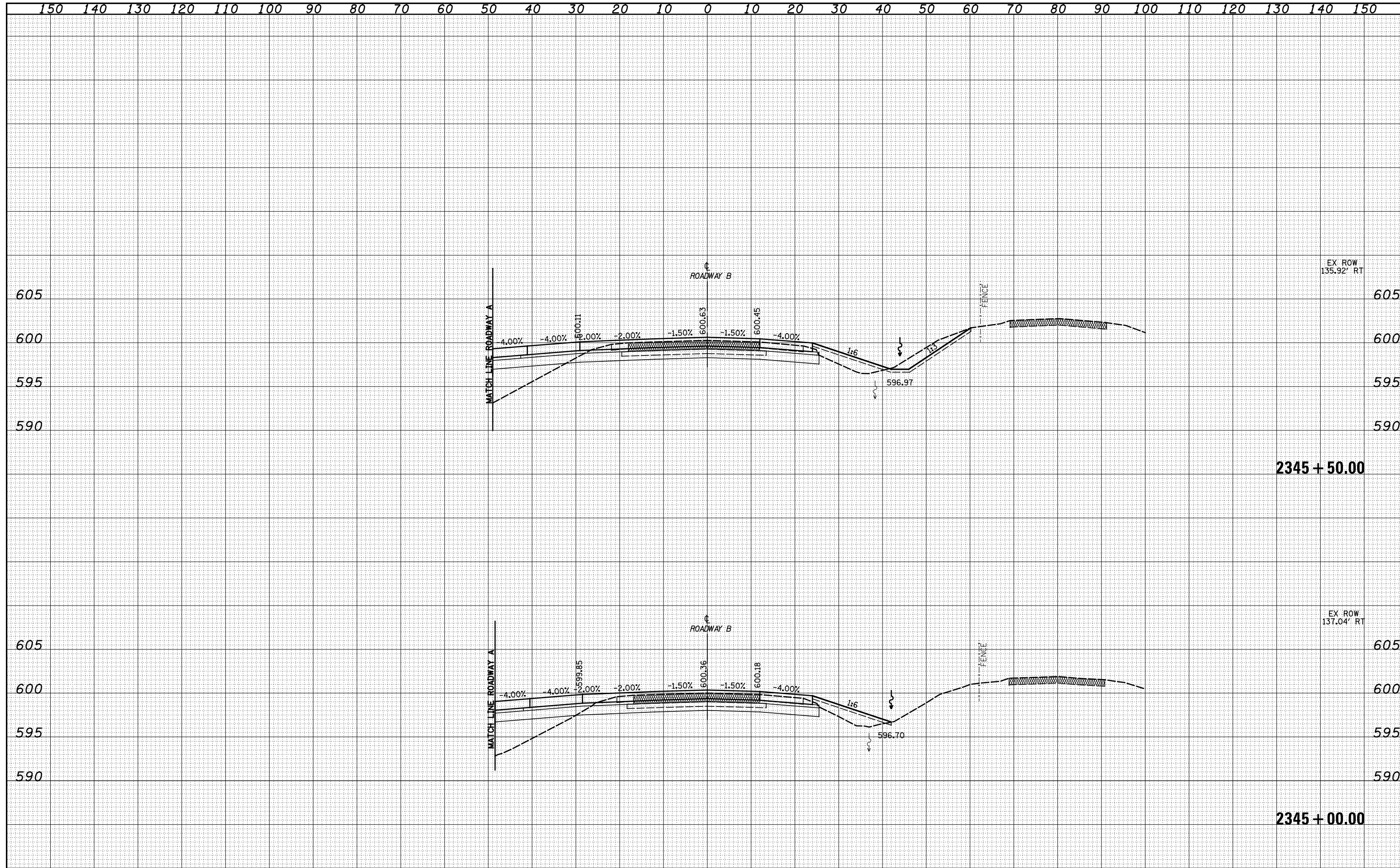


DATE	
BY	
FINAL SURVEY	SURVEYED
NOTE BOOK	PLOTTED
NO.	TEMPLATE
	AREAS CHECKED
	AREAS CHECKED

DATE	
BY	
ORIGINAL SURVEY	SURVEYED
NOTE BOOK	PLOTTED
NO.	TEMPLATE
	AREAS CHECKED
	AREAS CHECKED

DATE	
BY	
FINAL SURVEY	SURVEYED
NOTE BOOK	PLOTTED
NO.	TEMPLATE
	AREAS
	CHECKED

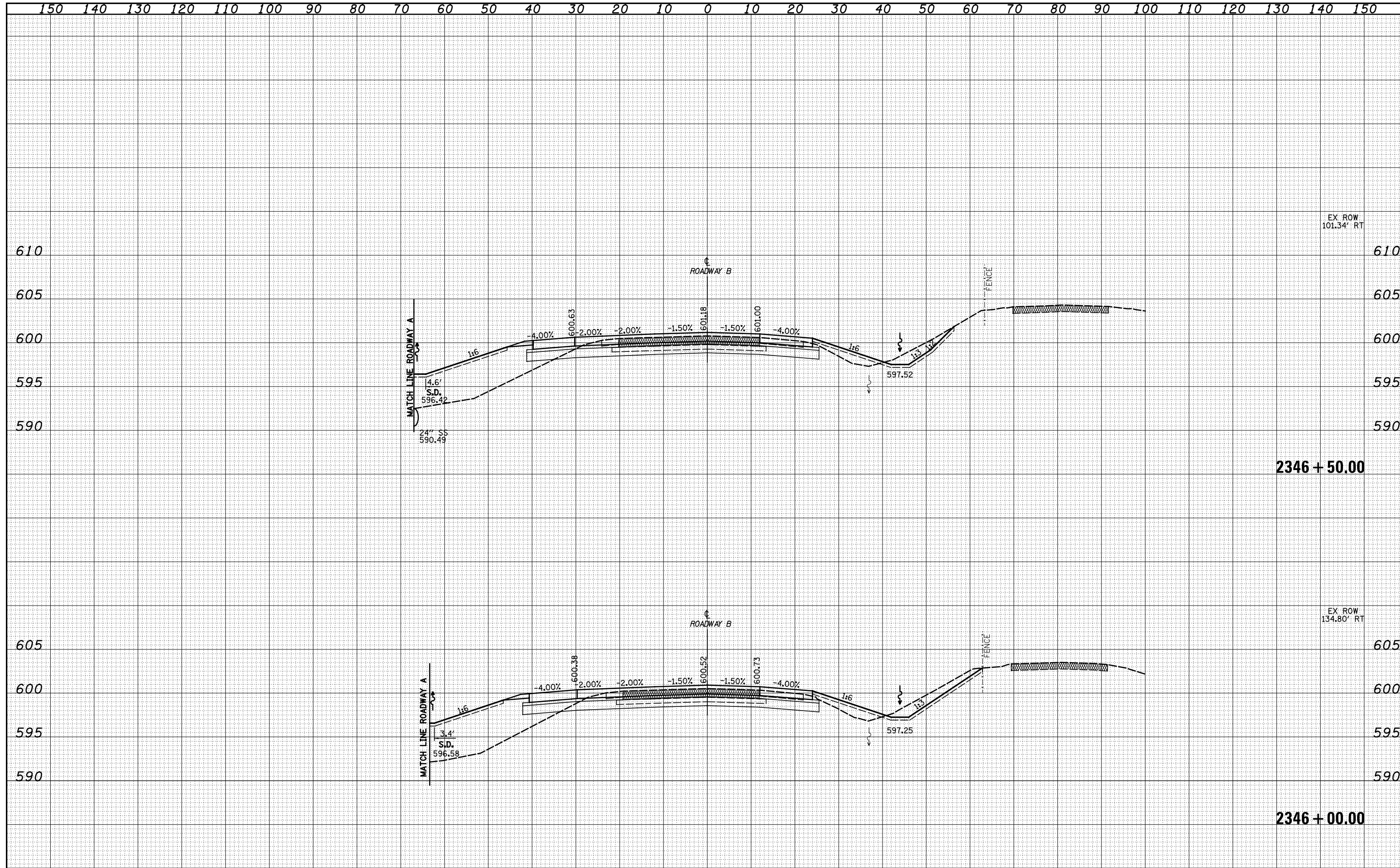
DATE	
BY	
ORIGINAL SURVEY	SURVEYED
NOTE BOOK	PLOTTED
NO.	TEMPLATE
	AREAS
	CHECKED





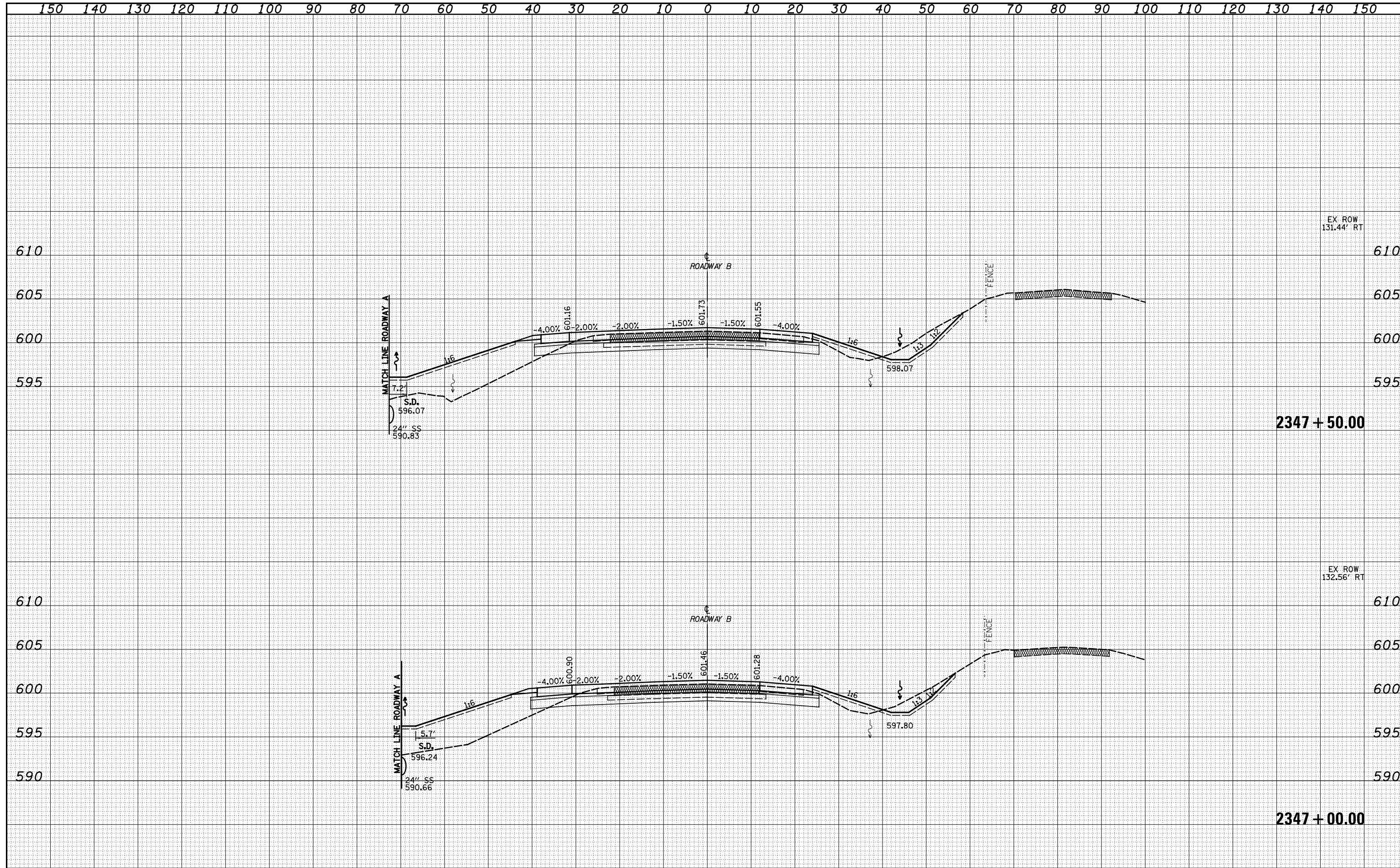
DATE	
BY	
FINAL SURVEY	SURVEYED
NOTE BOOK	PLOTTED
NO.	TEMPLATE
	AREAS
	CHECKED

DATE	
BY	
ORIGINAL SURVEY	SURVEYED
NOTE BOOK	PLOTTED
NO.	TEMPLATE
	AREAS
	CHECKED



DATE	
BY	
FINAL SURVEY	SURVEYED
NOTE BOOK	PLOTTED
NO.	TEMPLATE
	AREAS CHECKED

DATE	
BY	
ORIGINAL SURVEY	SURVEYED
NOTE BOOK	PLOTTED
NO.	TEMPLATE
	AREAS CHECKED

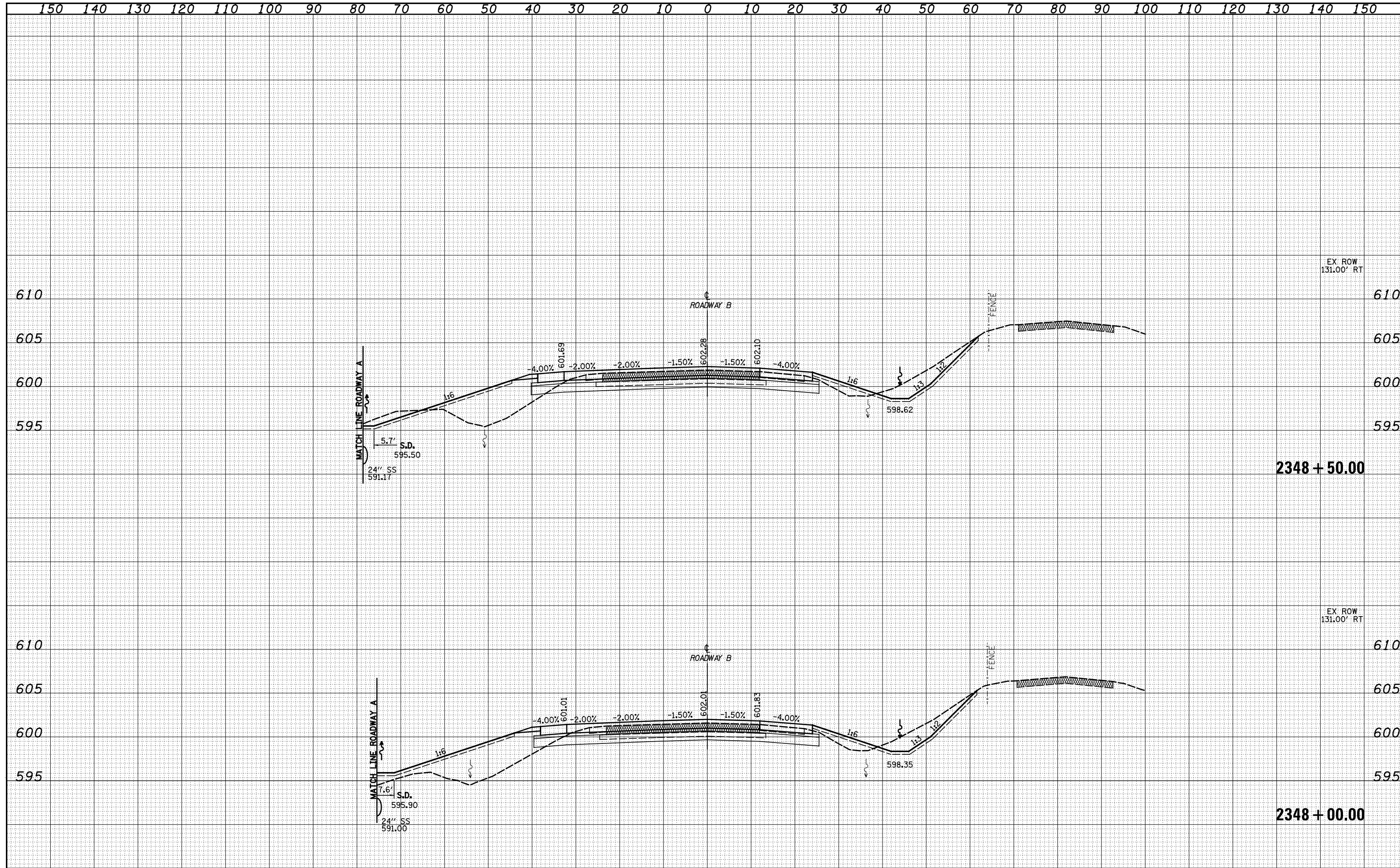


2347 + 50.00

2347 + 00.00

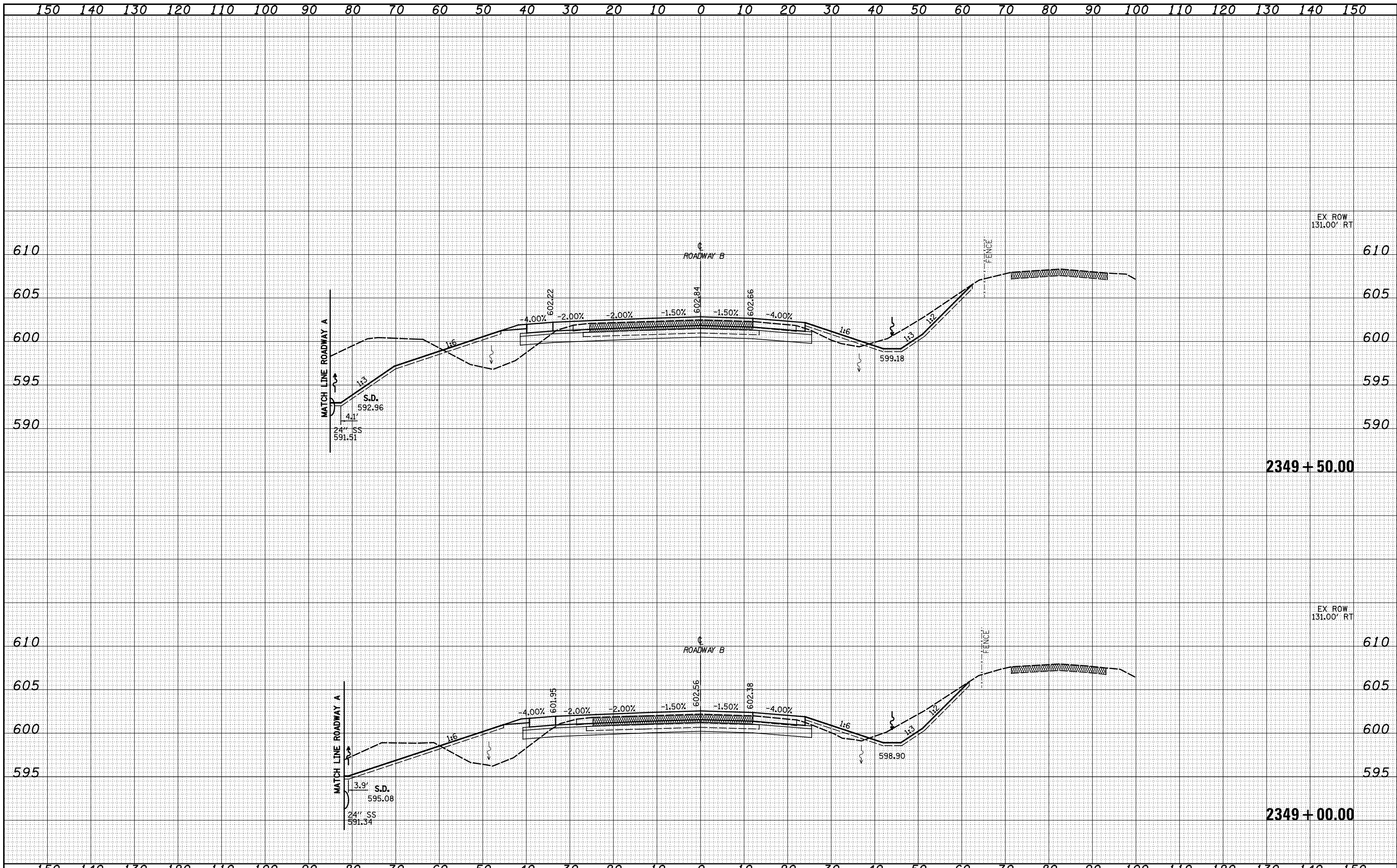
DATE	
BY	
SURVEYED	
PLOTTED	
TEMPLATE	
AREAS	
CHECKED	
FINAL SURVEY	
NOTE BOOK	
NO.	

DATE	
BY	
SURVEYED	
PLOTTED	
TEMPLATE	
AREAS	
CHECKED	
ORIGINAL SURVEY	
NOTE BOOK	
NO.	



BY	DATE
FINAL SURVEY	SURVEYED
NOTE BOOK	PLOTTED
NO.	TEMPLATE
	AREAS
	CHECKED

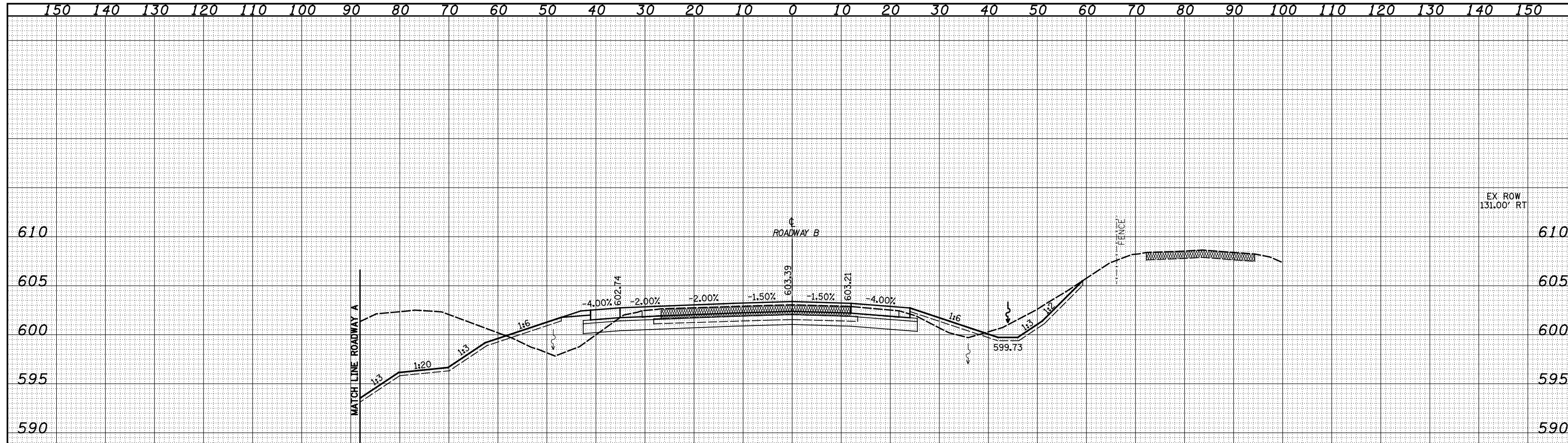
BY	DATE
ORIGINAL SURVEY	SURVEYED
NOTE BOOK	PLOTTED
NO.	TEMPLATE
	AREAS
	CHECKED





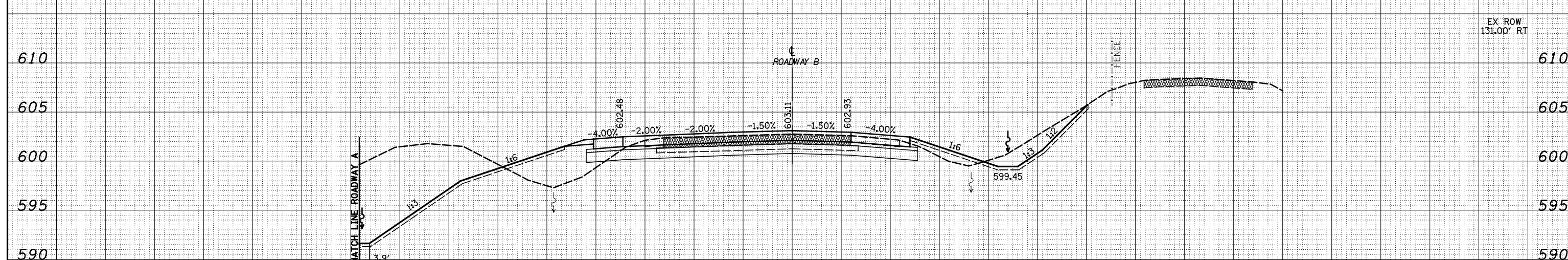
DATE	
BY	
SURVEYED	
PLOTTED	
TEMPLATE	
AREAS	
CHECKED	
FINAL SURVEY	
NOTE BOOK	
NO.	

DATE	
BY	
SURVEYED	
PLOTTED	
TEMPLATE	
AREAS	
CHECKED	
ORIGINAL SURVEY	
NOTE BOOK	
NO.	



2350 + 50.00

EX ROW  
131.00' RT

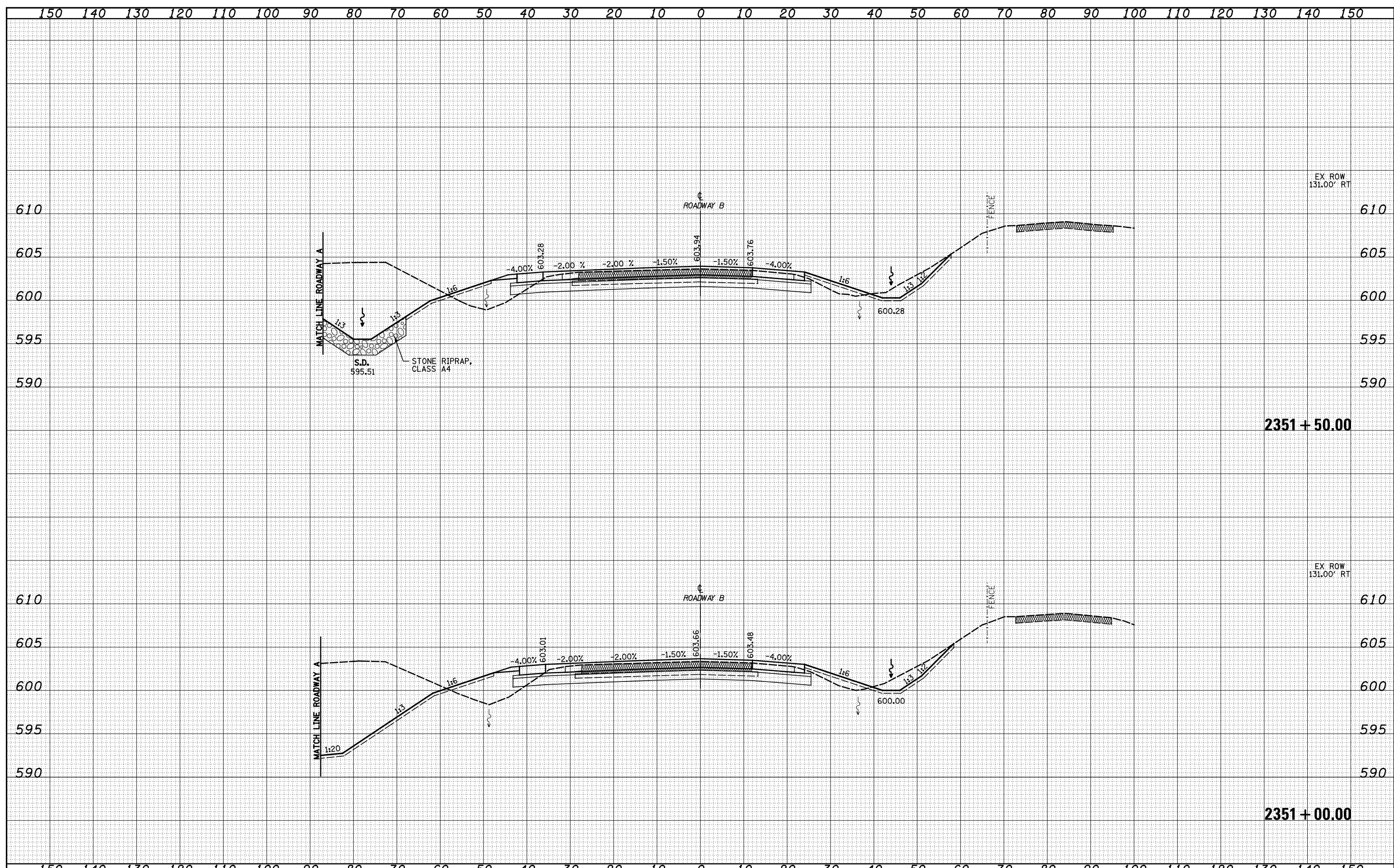


2350 + 00.00

EX ROW  
131.00' RT

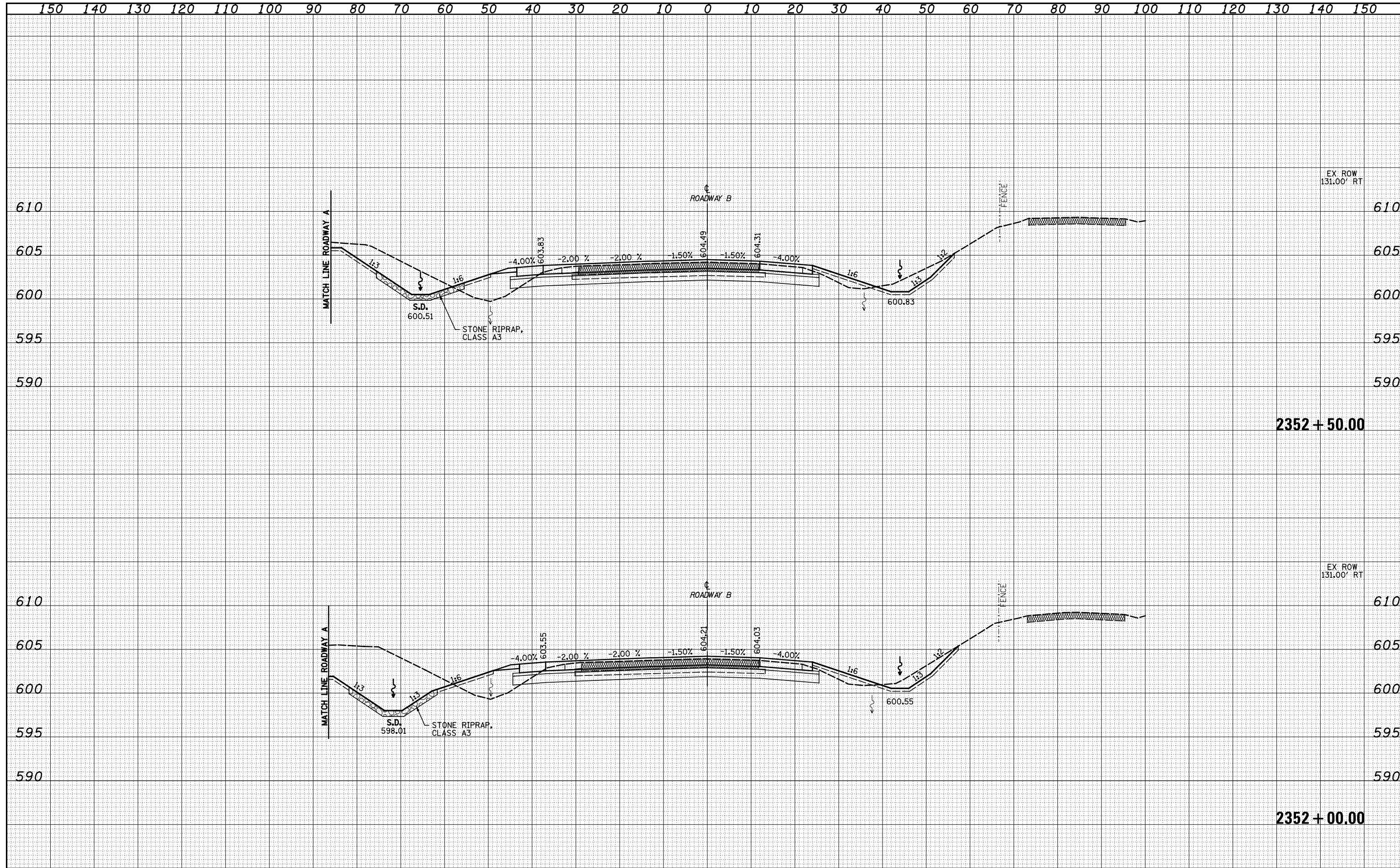
DATE	
BY	
FINAL SURVEY	SURVEYED
NOTE BOOK	PLOTTED
NO.	TEMPLATE
	AREAS CHECKED
	AREAS CHECKED

DATE	
BY	
ORIGINAL SURVEY	SURVEYED
NOTE BOOK	PLOTTED
NO.	TEMPLATE
	AREAS CHECKED
	AREAS CHECKED



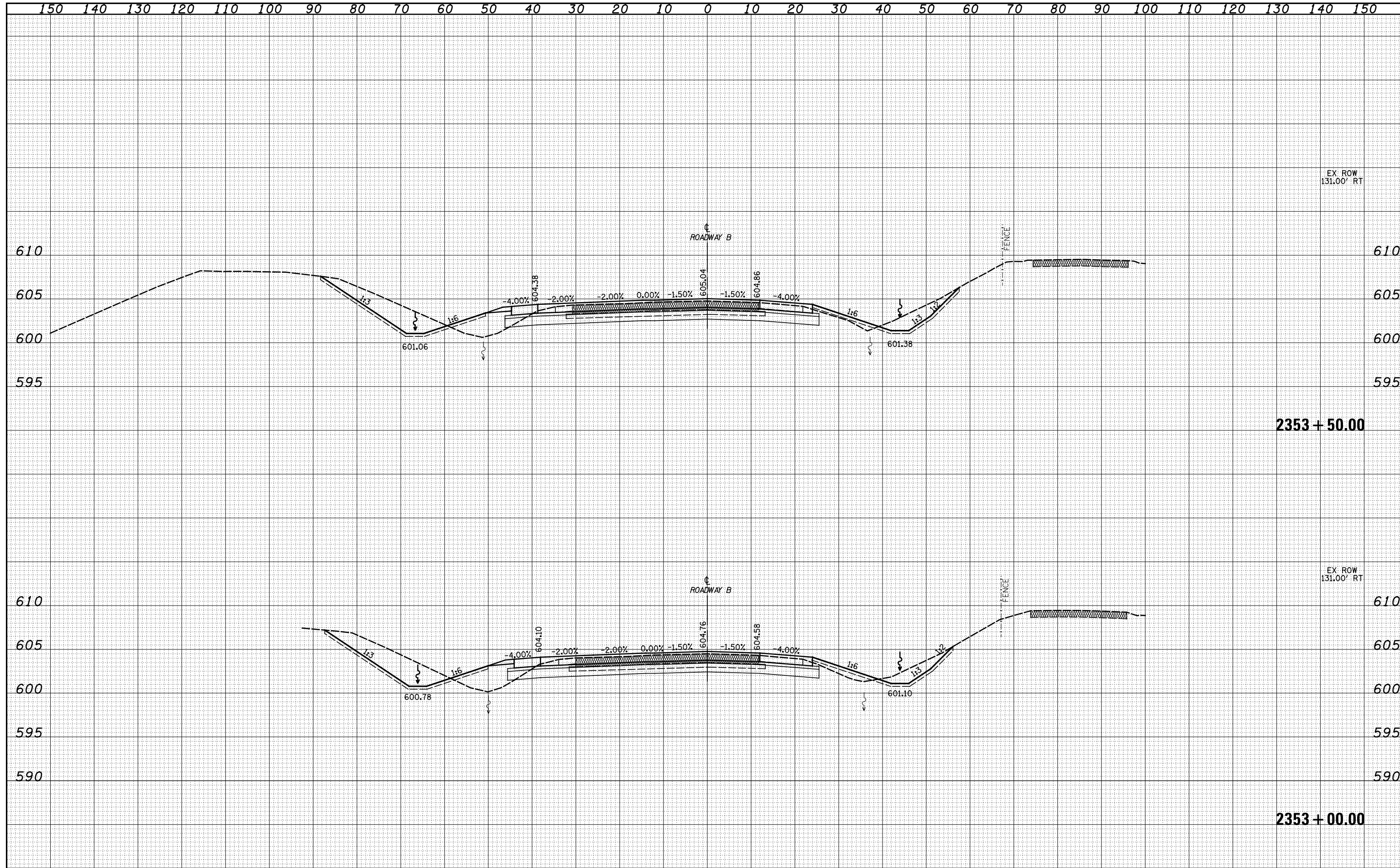
DATE	
BY	
SURVEYED	
PLOTTED	
TEMPLATE	
AREAS	
CHECKED	
FINAL SURVEY	
NOTE BOOK	
NO.	

DATE	
BY	
SURVEYED	
PLOTTED	
TEMPLATE	
AREAS	
CHECKED	
ORIGINAL SURVEY	
NOTE BOOK	
NO.	



DATE	
BY	
SURVEYED	
PLOTTED	
TEMPLATE	
AREAS	
CHECKED	
FINAL SURVEY	
NOTE BOOK	
NO.	

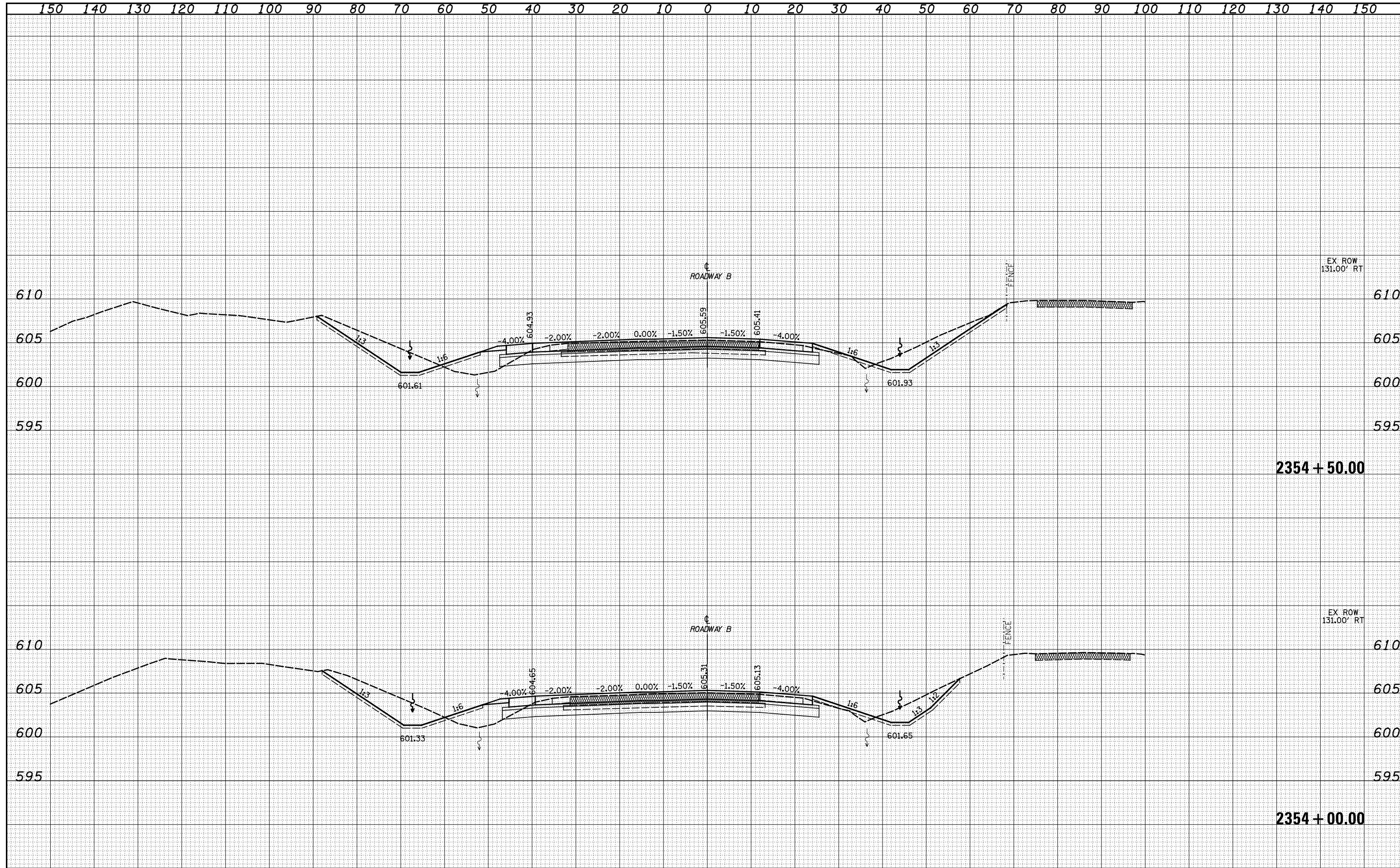
DATE	
BY	
SURVEYED	
PLOTTED	
TEMPLATE	
AREAS	
CHECKED	
ORIGINAL SURVEY	
NOTE BOOK	
NO.	





DATE	
BY	
FINAL SURVEY	SURVEYED
NOTE BOOK	PLOTTED
NO.	TEMPLATE
	AREAS CHECKED
	AREAS CHECKED

DATE	
BY	
ORIGINAL SURVEY	SURVEYED
NOTE BOOK	PLOTTED
NO.	TEMPLATE
	AREAS CHECKED
	AREAS CHECKED

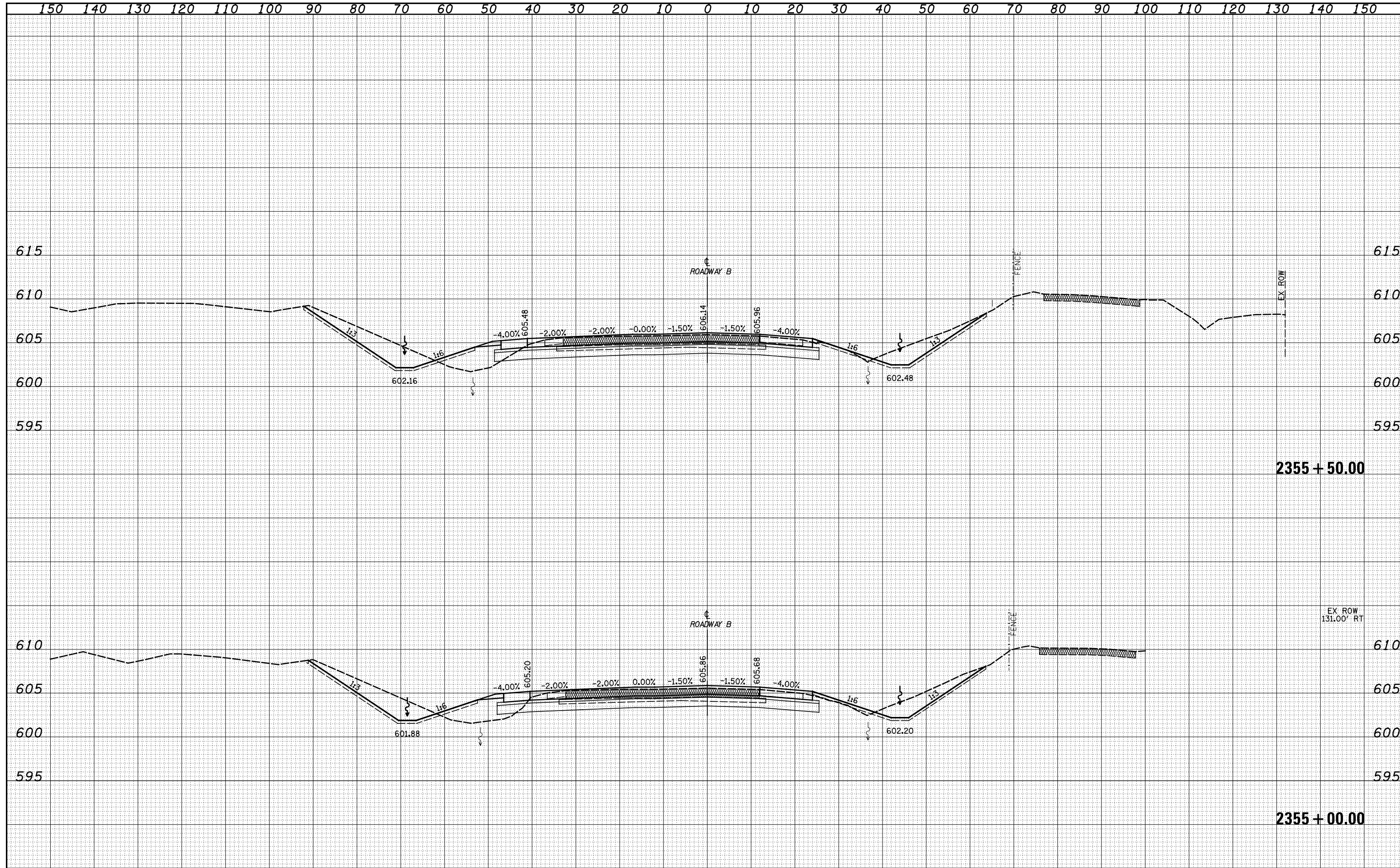


**2354 + 50.00**

**2354 + 00.00**

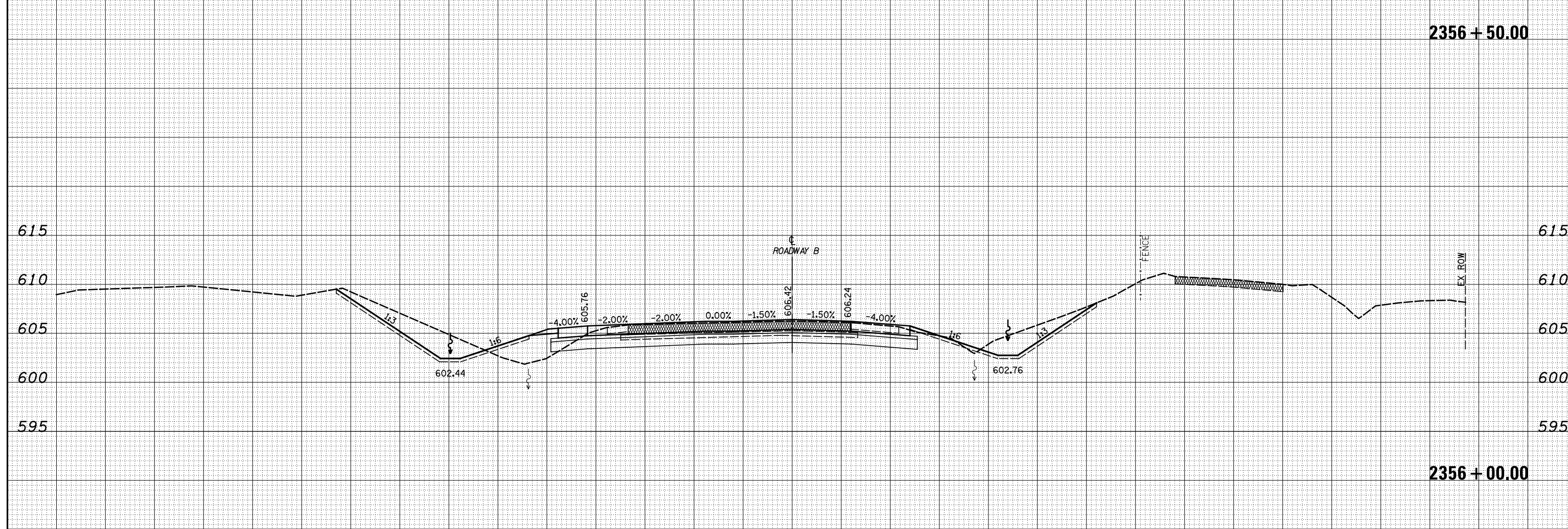
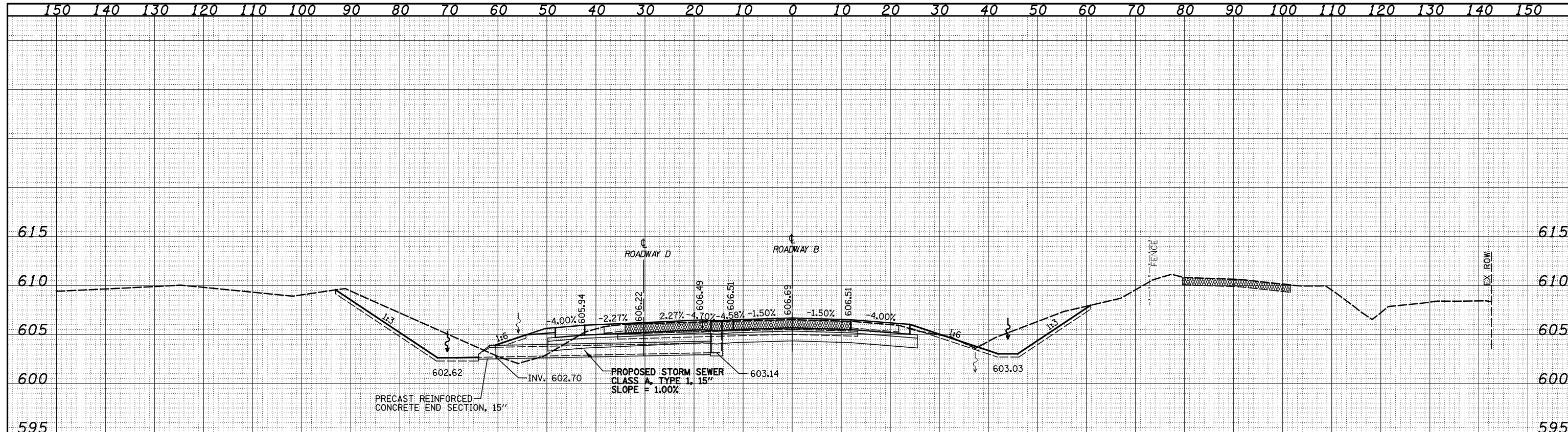
DATE	
BY	
FINAL SURVEY	SURVEYED
NOTE BOOK	PLOTTED
NO.	TEMPLATE
	AREAS
	CHECKED

DATE	
BY	
ORIGINAL SURVEY	SURVEYED
NOTE BOOK	PLOTTED
NO.	TEMPLATE
	AREAS
	CHECKED



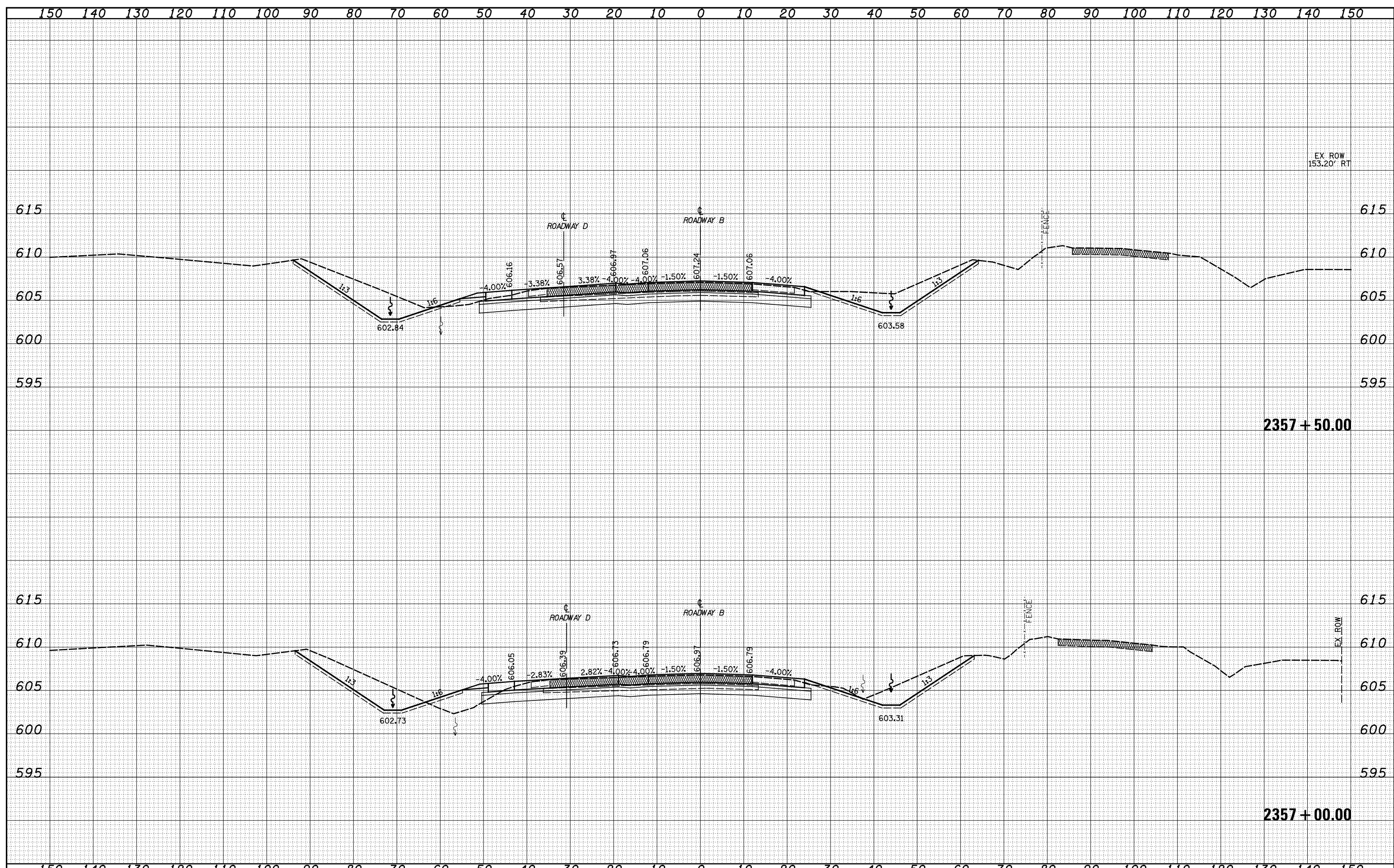
DATE	
BY	
SURVEYED	
PLOTTED	
TEMPLATE	
AREAS	
CHECKED	
FINAL SURVEY	
NOTE BOOK	
NO.	

DATE	
BY	
SURVEYED	
PLOTTED	
TEMPLATE	
AREAS	
CHECKED	
ORIGINAL SURVEY	
NOTE BOOK	
NO.	



DATE	
BY	
SURVEYED	
PLOTTED	
TEMPLATE	
AREAS	
CHECKED	
FINAL SURVEY	
NOTE BOOK	
NO.	

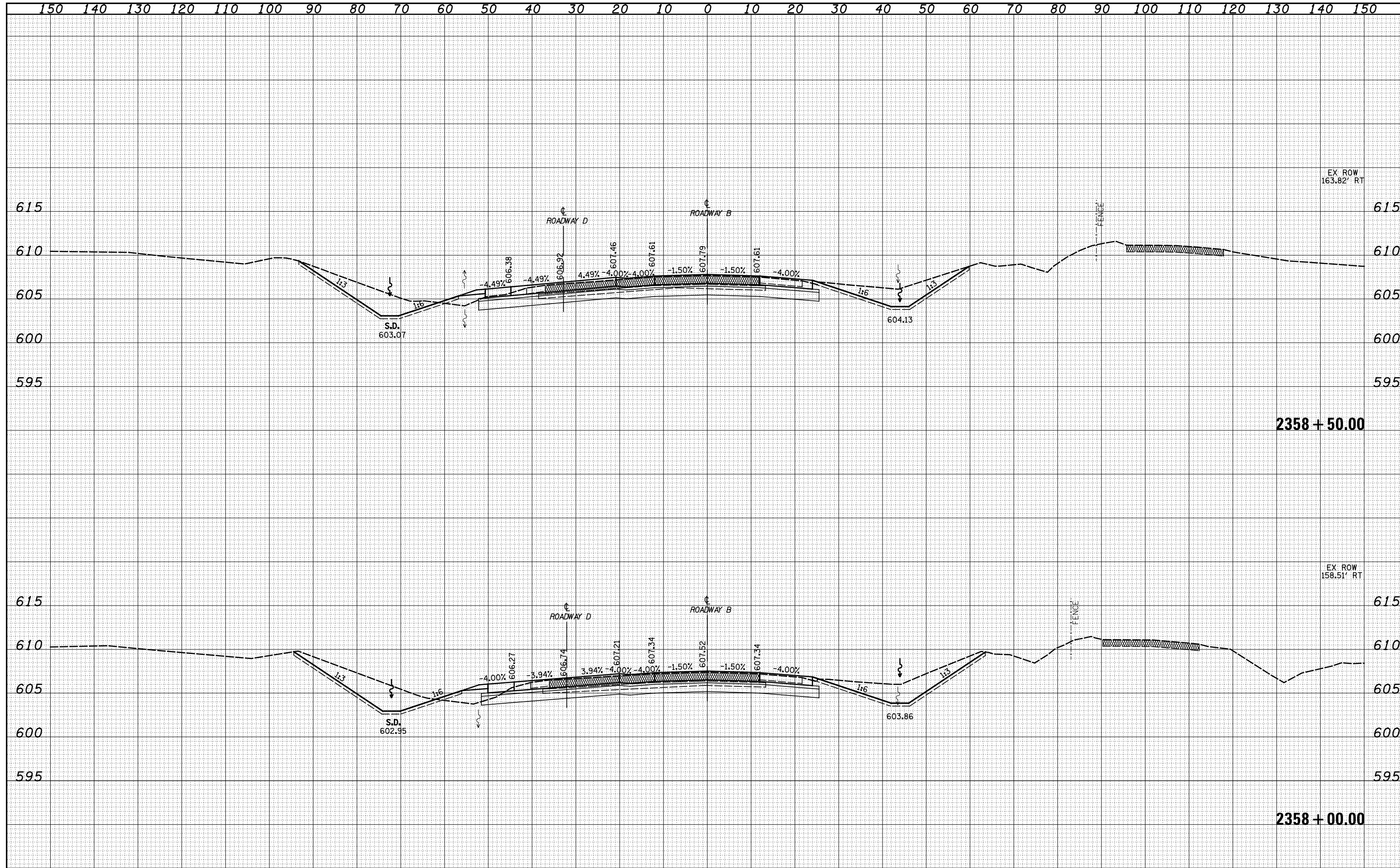
DATE	
BY	
SURVEYED	
PLOTTED	
TEMPLATE	
AREAS	
CHECKED	
ORIGINAL SURVEY	
NOTE BOOK	
NO.	





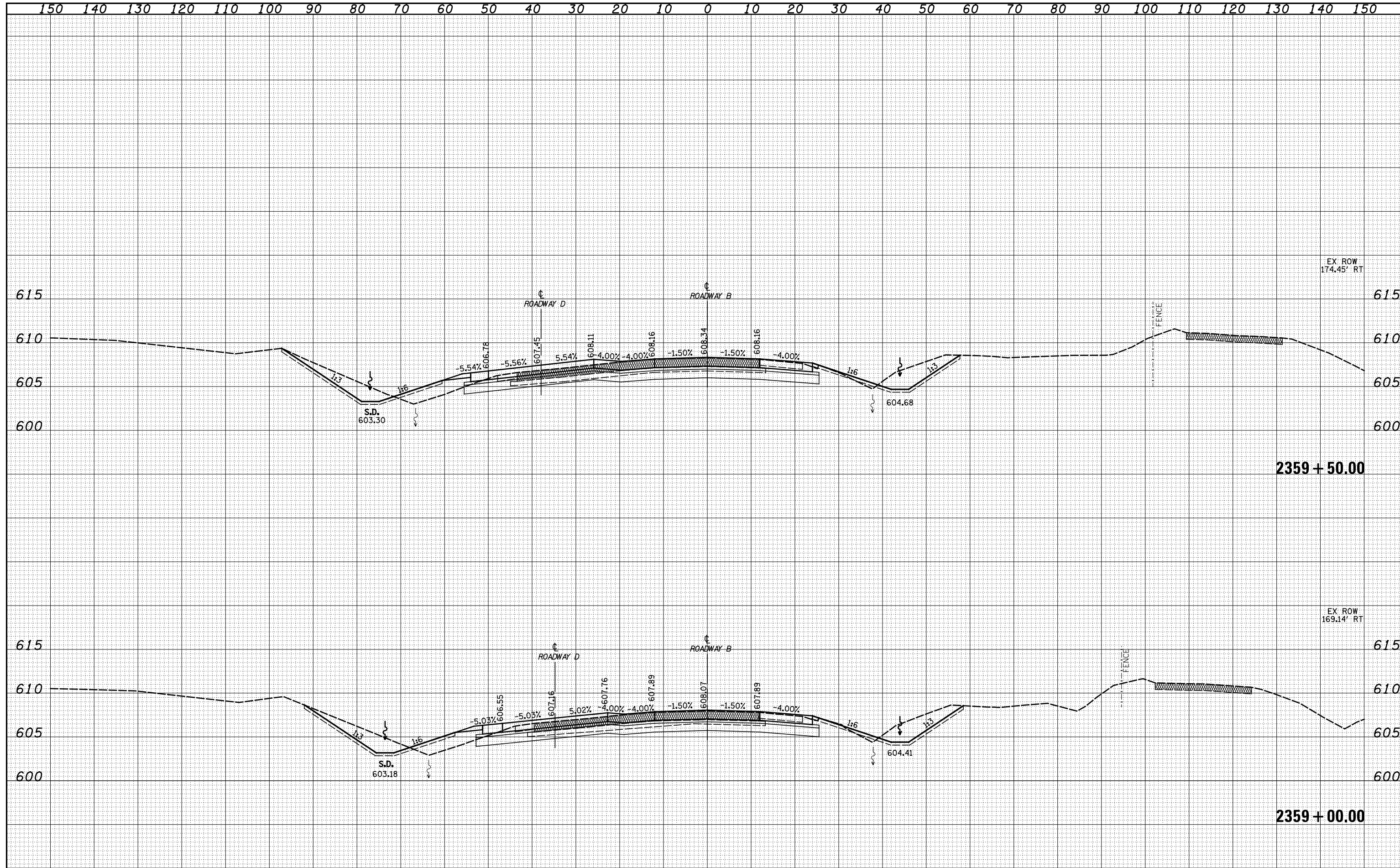
DATE	
BY	
FINAL SURVEY	SURVEYED
NOTE BOOK	PLOTTED
NO.	TEMPLATE
	AREAS CHECKED
	AREAS CHECKED

DATE	
BY	
ORIGINAL SURVEY	SURVEYED
NOTE BOOK	PLOTTED
NO.	TEMPLATE
	AREAS CHECKED
	AREAS CHECKED



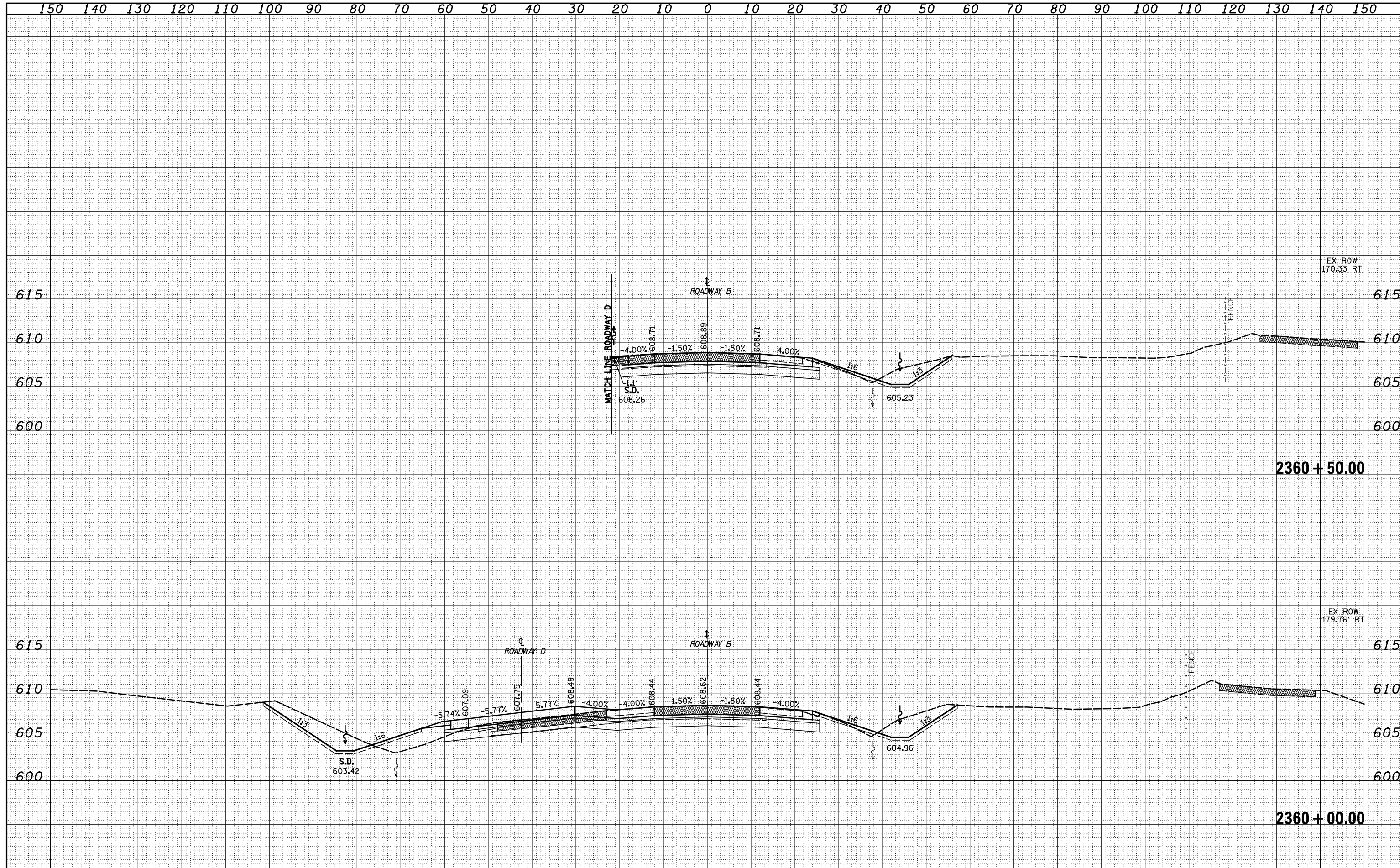
DATE	
BY	
FINAL SURVEY	
PLOTTED	
TEMPLATE	
NOTE BOOK	
AREAS CHECKED	
NO.	

DATE	
BY	
ORIGINAL SURVEY	
PLOTTED	
TEMPLATE	
NOTE BOOK	
AREAS CHECKED	
NO.	



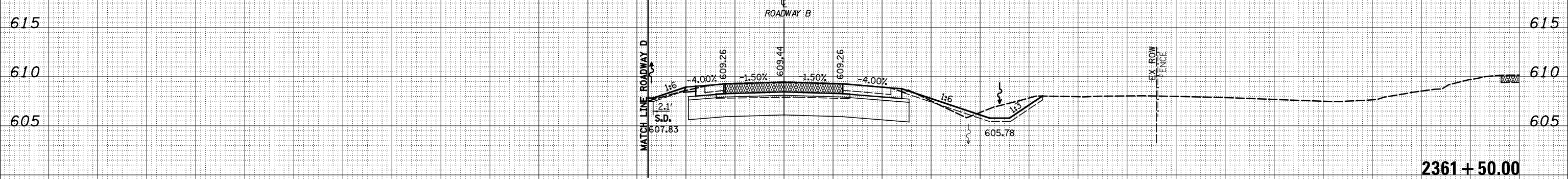
DATE	
BY	
FINAL SURVEY	
PLOTTED	
TEMPLATE	
NOTE BOOK	
AREAS CHECKED	
NO.	

DATE	
BY	
ORIGINAL SURVEY	
PLOTTED	
TEMPLATE	
NOTE BOOK	
AREAS CHECKED	
NO.	



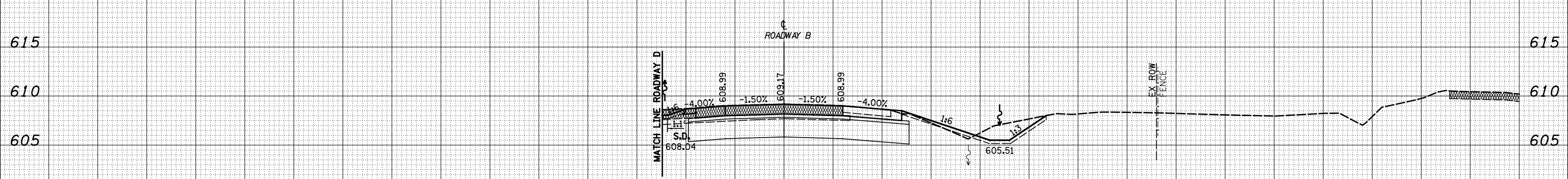
150 140 130 120 110 100 90 80 70 60 50 40 30 20 10 0 10 20 30 40 50 60 70 80 90 100 110 120 130 140 150

DATE	
BY	
SURVEYED	
PLOTTED	
TEMPLATE	
AREAS	
CHECKED	
FINAL SURVEY	
NOTE BOOK	
NO.	



2361 + 50.00

DATE	
BY	
SURVEYED	
PLOTTED	
TEMPLATE	
AREAS	
CHECKED	
ORIGINAL SURVEY	
NOTE BOOK	
NO.	



2361 + 00.00

150 140 130 120 110 100 90 80 70 60 50 40 30 20 10 0 10 20 30 40 50 60 70 80 90 100 110 120 130 140 150

FILE NAME = S:\Projects\403-00072-57-70\dp\11\Ink\A\veh\170008.dgn

USER NAME = *USERS*	DESIGNED - JWS	REVISED -
	DRAWN - SGK	REVISED -
PLOT SCALE = *SCALE*	CHECKED - BRM	REVISED -
PLOT DATE = *DATE*	DATE - 3-25-08	REVISED -

STATE OF ILLINOIS  
DEPARTMENT OF TRANSPORTATION

CROSS SECTIONS NORTH TRI LEVEL - ROADWAY B

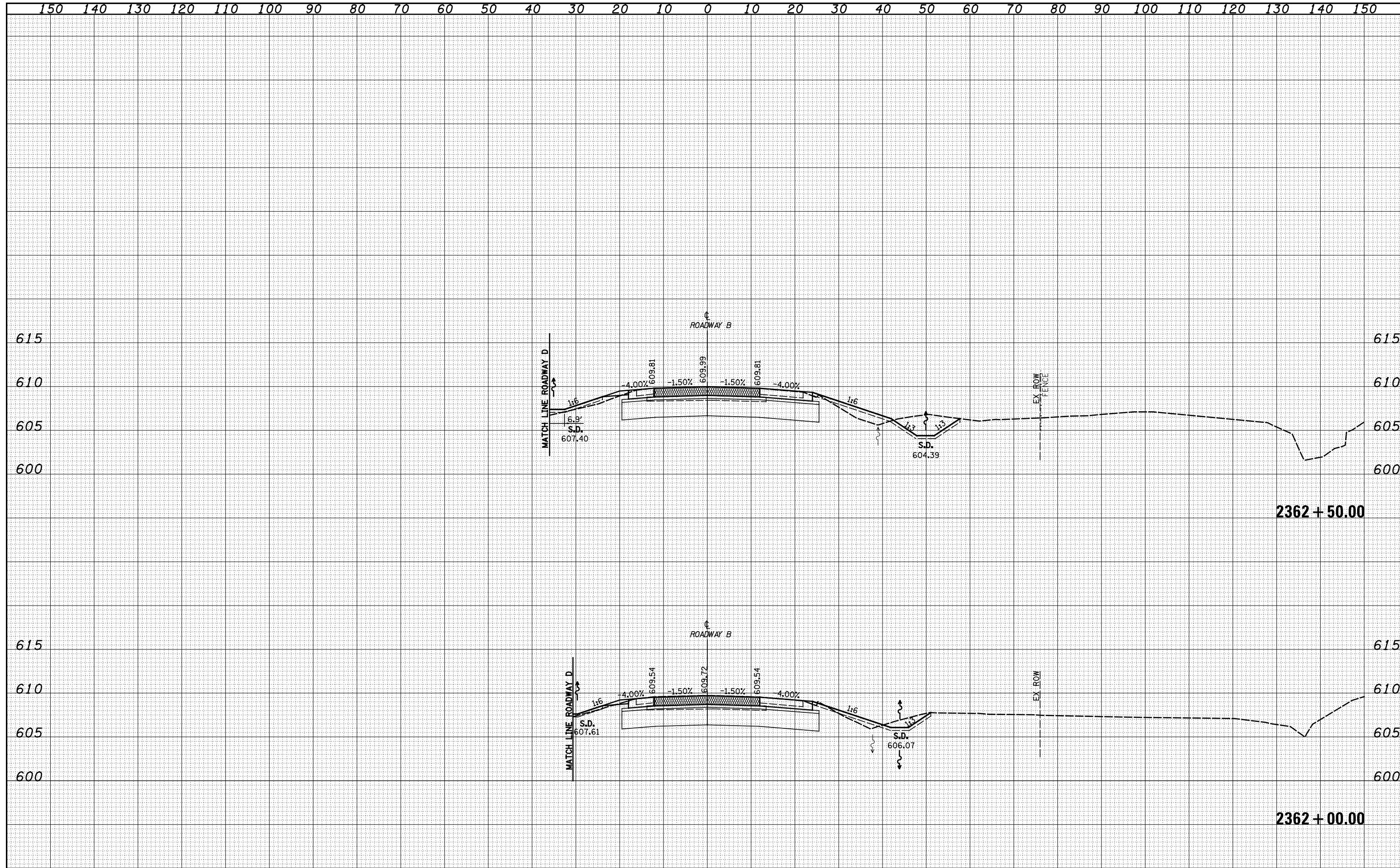
SCALE: 1"=10' SHEET NO. 18 OF 56 SHEETS STA. 2361+00.00 TO STA. 2361+50.00

F.A. RTE.	SECTION	COUNTY	TOTAL SHEETS	SHEET NO.
57/70	(25-4)R	EFFINGHAM	1760	736
FED. ROAD DIST. NO. ILLINOIS FED. AID PROJECT			CONTRACT NO. 74295	



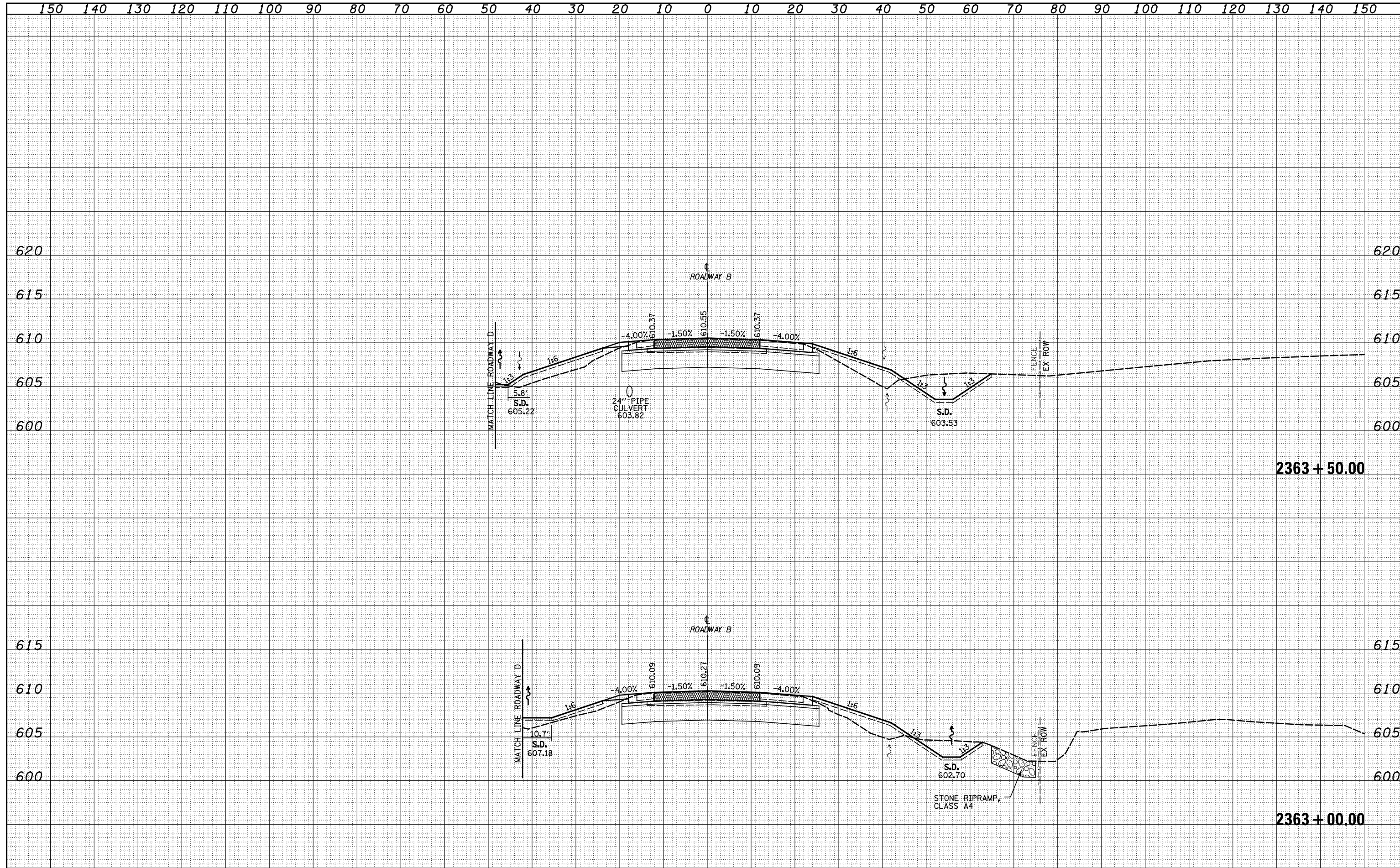
DATE	
BY	
FINAL SURVEY	SURVEYED
NOTE BOOK	PLOTTED
NO.	TEMPLATE
	AREAS
	CHECKED

DATE	
BY	
ORIGINAL SURVEY	SURVEYED
NOTE BOOK	PLOTTED
NO.	TEMPLATE
	AREAS
	CHECKED



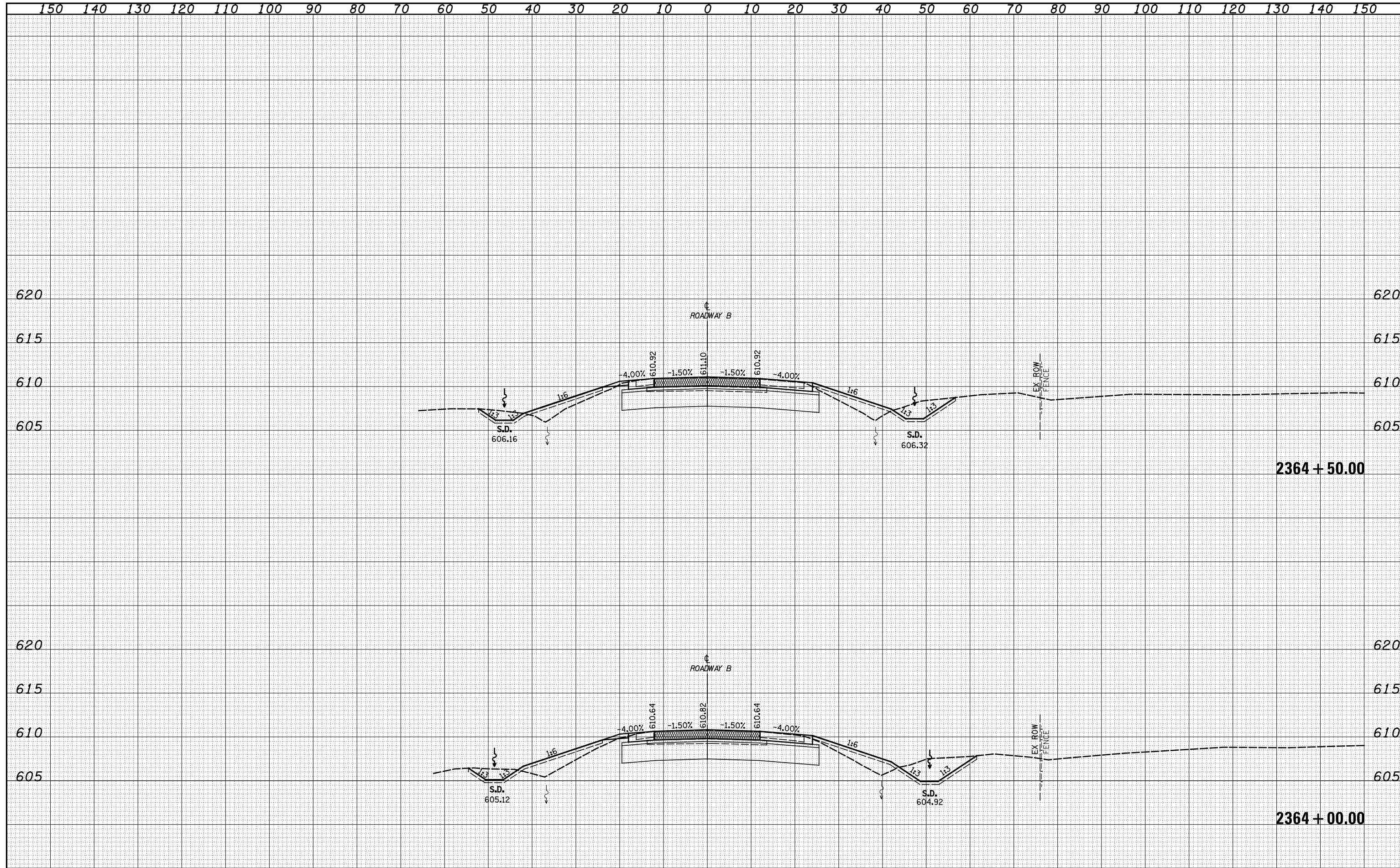
DATE	
BY	
FINAL SURVEY	
SURVEYED	
PLOTTED	
TEMPLATE	
NOTE BOOK	
AREAS	
CHECKED	
NO.	

DATE	
BY	
ORIGINAL SURVEY	
SURVEYED	
PLOTTED	
TEMPLATE	
NOTE BOOK	
AREAS	
CHECKED	
NO.	



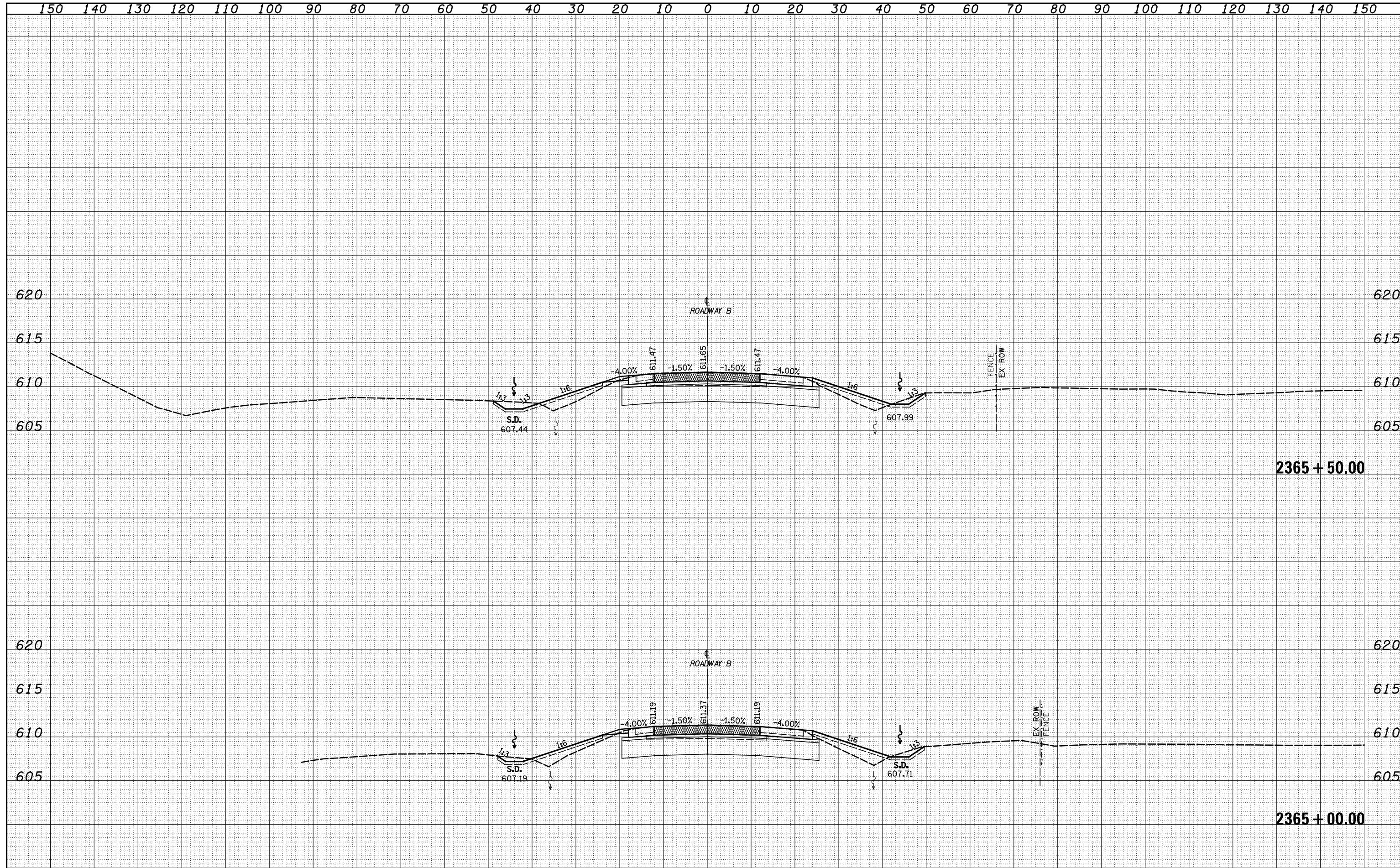
DATE	
BY	
FINAL SURVEY	SURVEYED
NOTE BOOK	PLOTTED
NO.	TEMPLATE
	AREAS
	CHECKED

DATE	
BY	
ORIGINAL SURVEY	SURVEYED
NOTE BOOK	PLOTTED
NO.	TEMPLATE
	AREAS
	CHECKED



DATE	
BY	
FINAL SURVEY	SURVEYED
NOTE BOOK	PLOTTED
NO.	TEMPLATE
	AREAS
	CHECKED

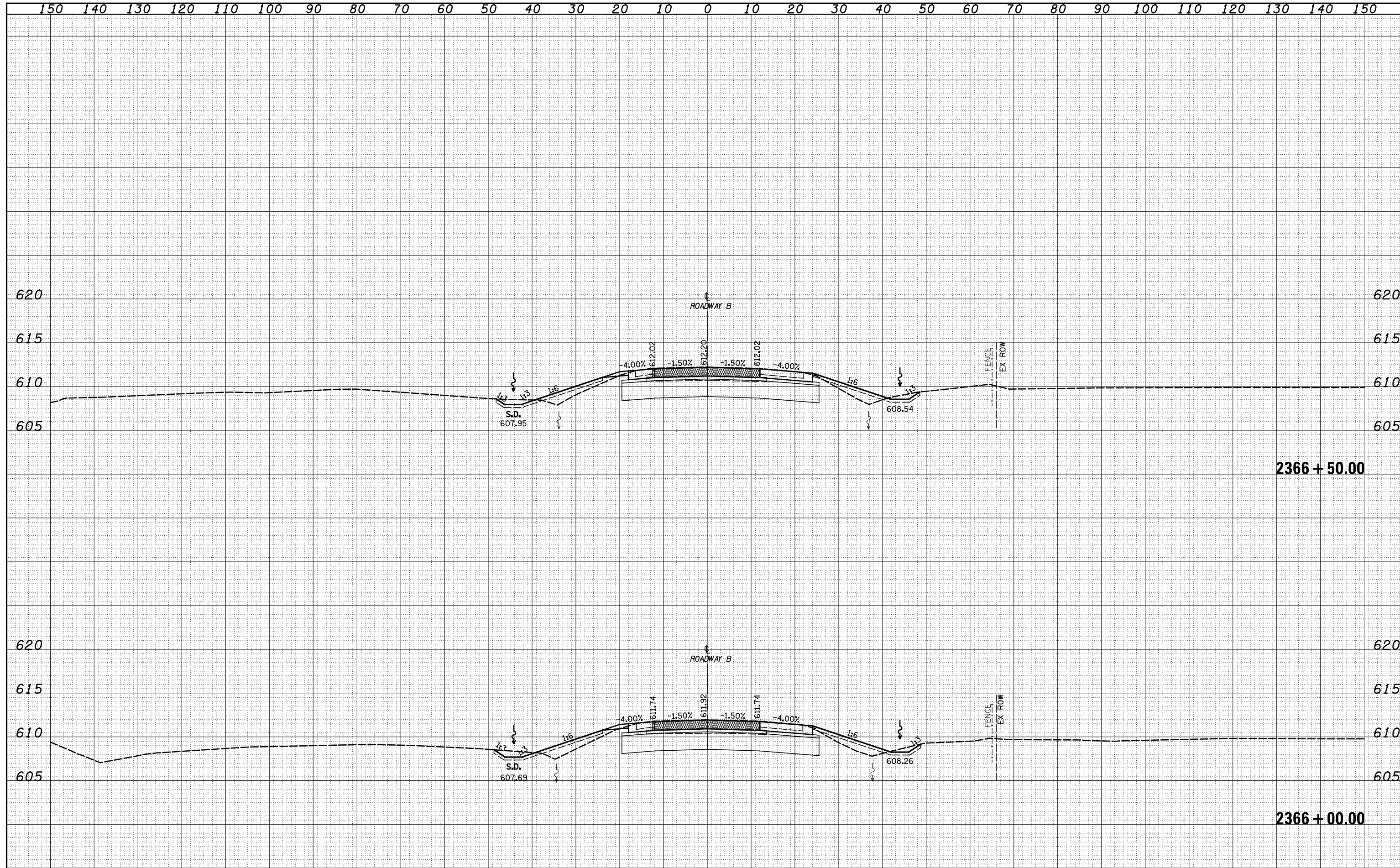
DATE	
BY	
ORIGINAL SURVEY	SURVEYED
NOTE BOOK	PLOTTED
NO.	TEMPLATE
	AREAS
	CHECKED





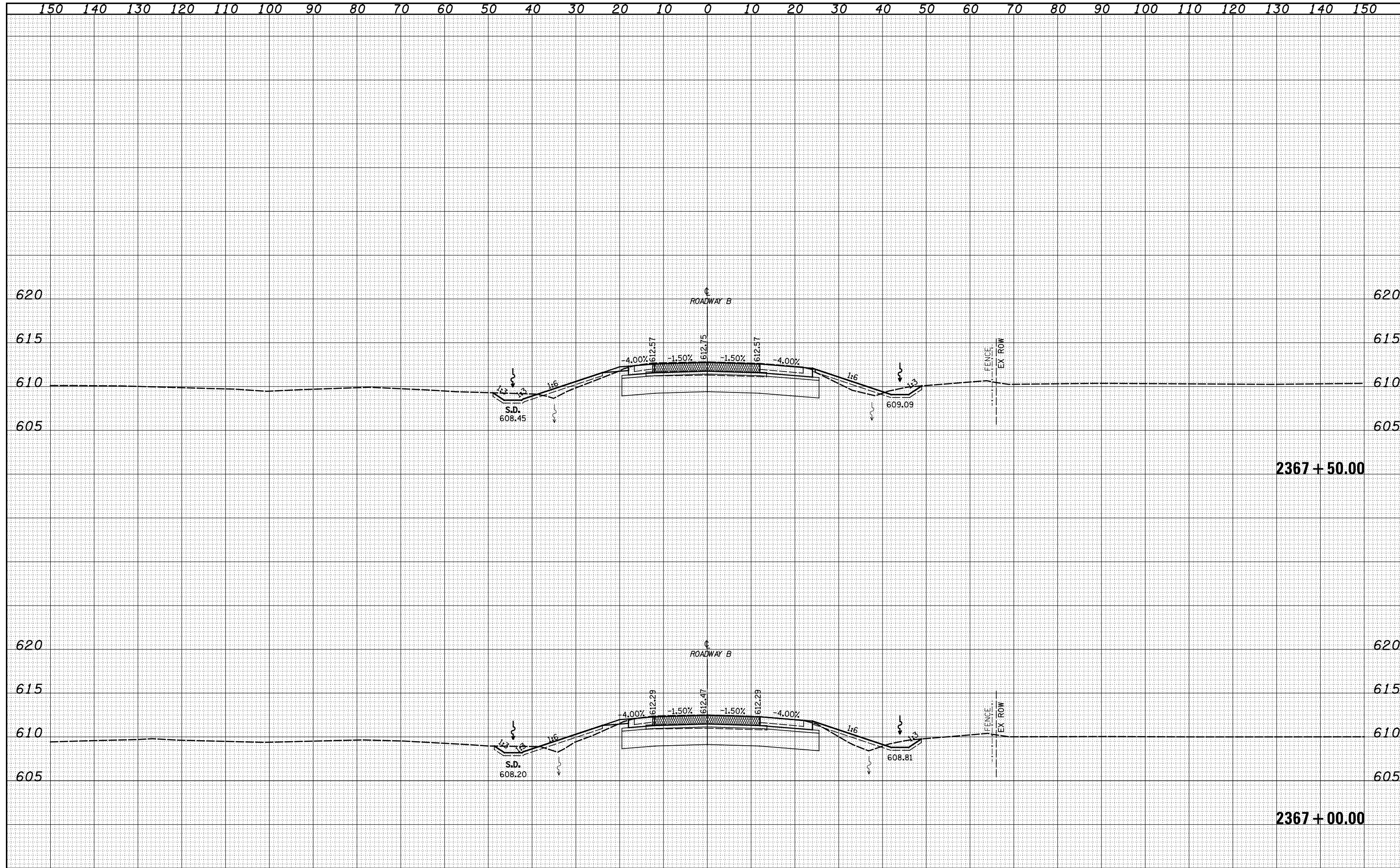
DATE	
BY	
FINAL SURVEY	SURVEYED
NOTE BOOK	PLOTTED
NO.	TEMPLATE
	AREAS
	CHECKED

DATE	
BY	
ORIGINAL SURVEY	SURVEYED
NOTE BOOK	PLOTTED
NO.	TEMPLATE
	AREAS
	CHECKED



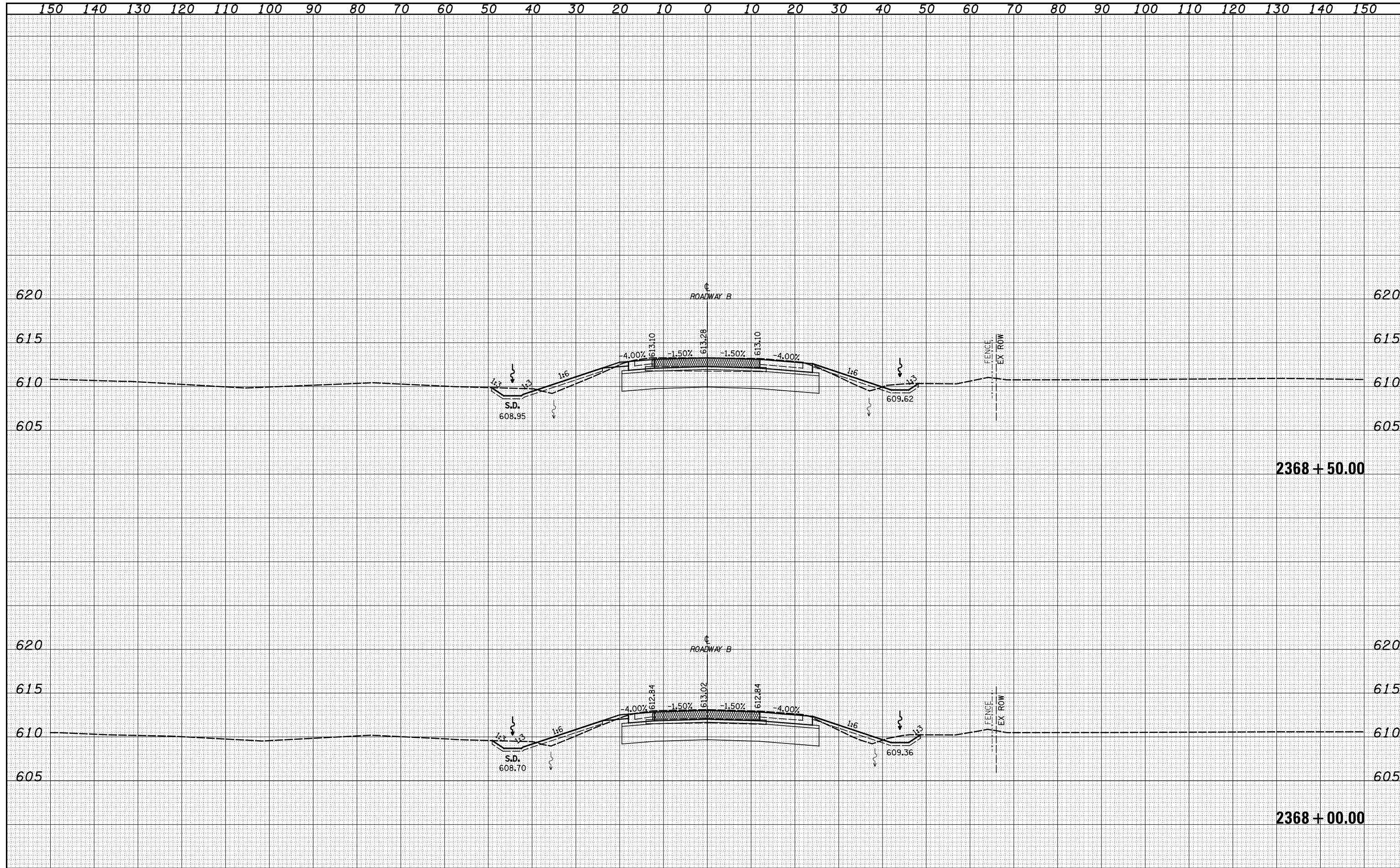
DATE	
BY	
SURVEYED	
PLOTTED	
TEMPLATE	
AREAS	
CHECKED	
FINAL SURVEY	
NOTE BOOK	
NO.	

DATE	
BY	
SURVEYED	
PLOTTED	
TEMPLATE	
AREAS	
CHECKED	
ORIGINAL SURVEY	
NOTE BOOK	
NO.	



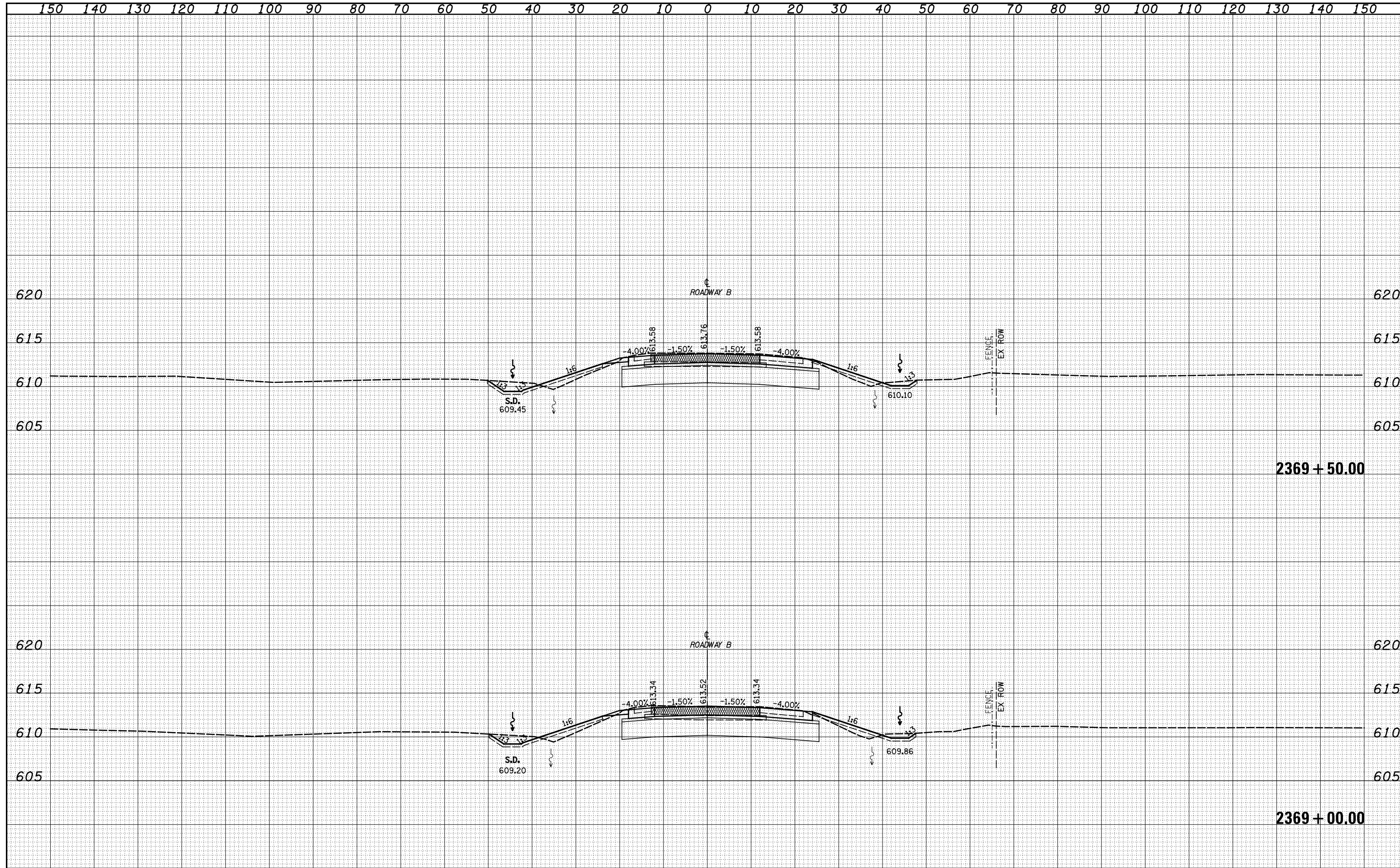
DATE	
BY	
SURVEYED	
PLOTTED	
TEMPLATE	
AREAS	
CHECKED	
FINAL SURVEY	
NOTE BOOK	
NO.	

DATE	
BY	
SURVEYED	
PLOTTED	
TEMPLATE	
AREAS	
CHECKED	
ORIGINAL SURVEY	
NOTE BOOK	
NO.	



DATE	
BY	
FINAL SURVEY	SURVEYED
NOTE BOOK	PLOTTED
NO.	TEMPLATE
	AREAS CHECKED
	AREAS CHECKED

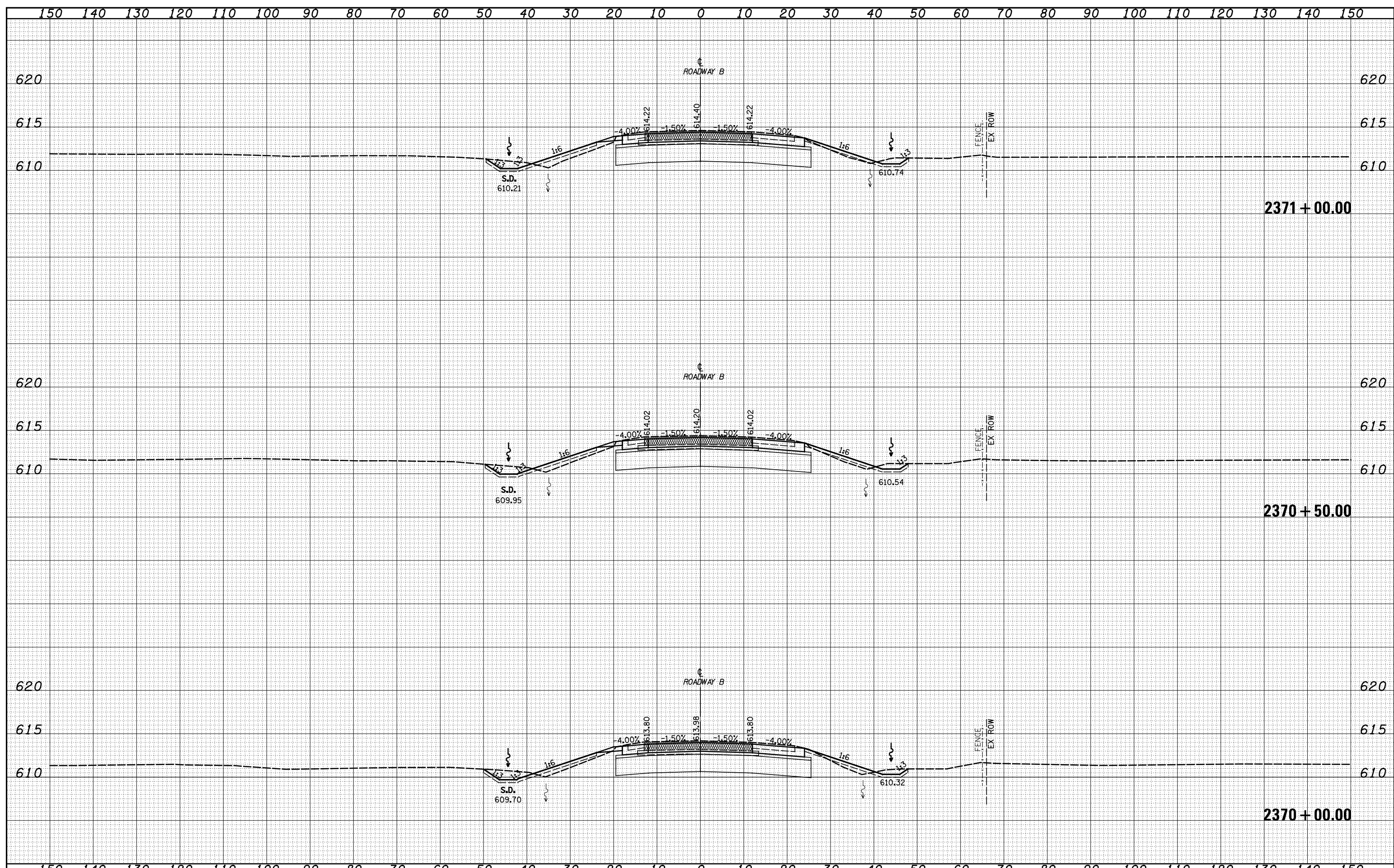
DATE	
BY	
ORIGINAL SURVEY	SURVEYED
NOTE BOOK	PLOTTED
NO.	TEMPLATE
	AREAS CHECKED
	AREAS CHECKED





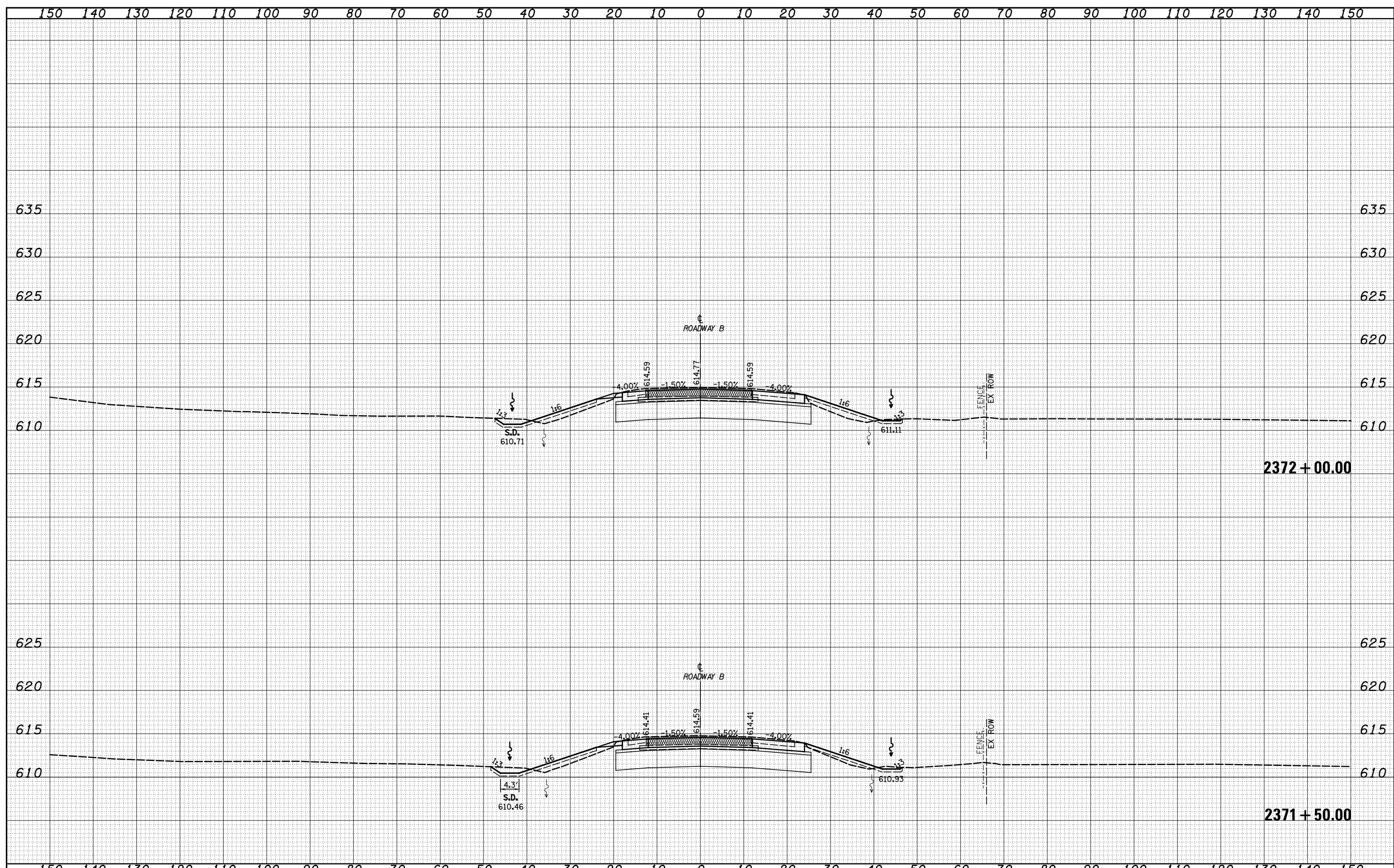
DATE	
BY	
SURVEYED	
PLOTTED	
TEMPLATE	
AREAS	
CHECKED	
FINAL SURVEY	
NOTE BOOK	
NO.	

DATE	
BY	
SURVEYED	
PLOTTED	
TEMPLATE	
AREAS	
CHECKED	
ORIGINAL SURVEY	
NOTE BOOK	
NO.	



BY	DATE

BY	DATE



FILE NAME = S:\Projects\43-00072-57-70\dp\11\Ink\cross11\0808.dgn

USER NAME = *USER*	DESIGNED - JWS	REVISED -
PLOT SCALE = *SCALE*	DRAWN - SGK	REVISED -
PLOT DATE = *DATE*	CHECKED - BRM	REVISED -
	DATE - 3-25-08	REVISED -

**STATE OF ILLINOIS  
DEPARTMENT OF TRANSPORTATION**

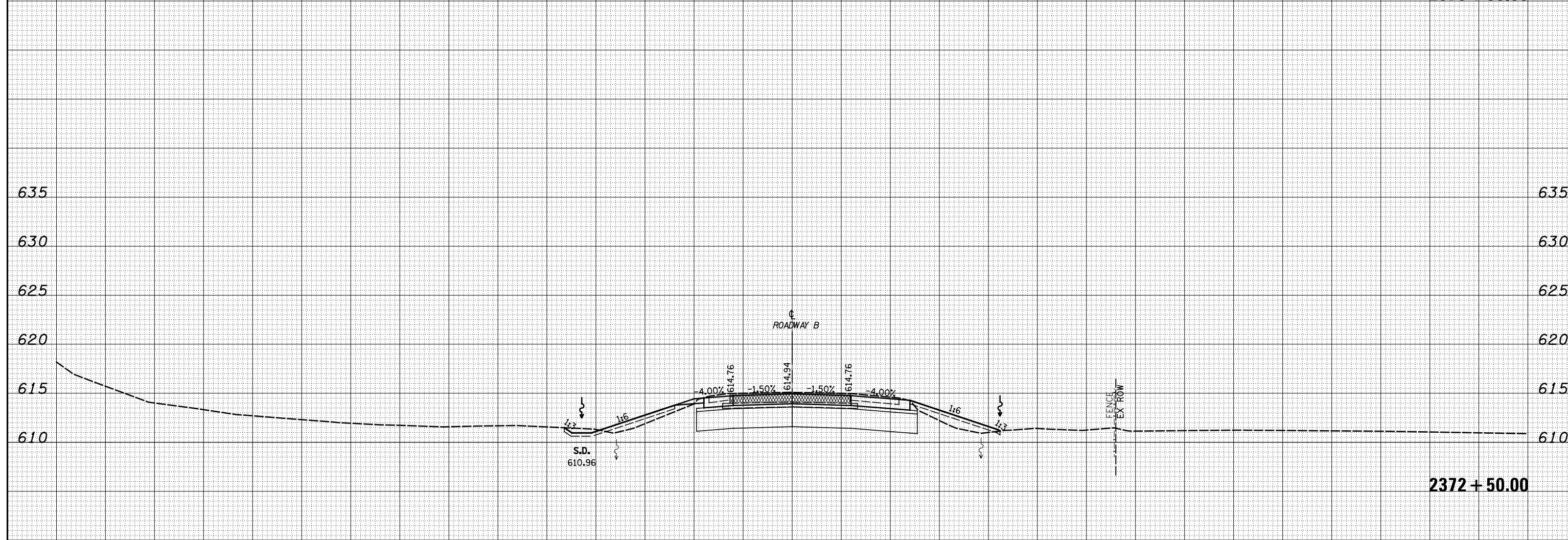
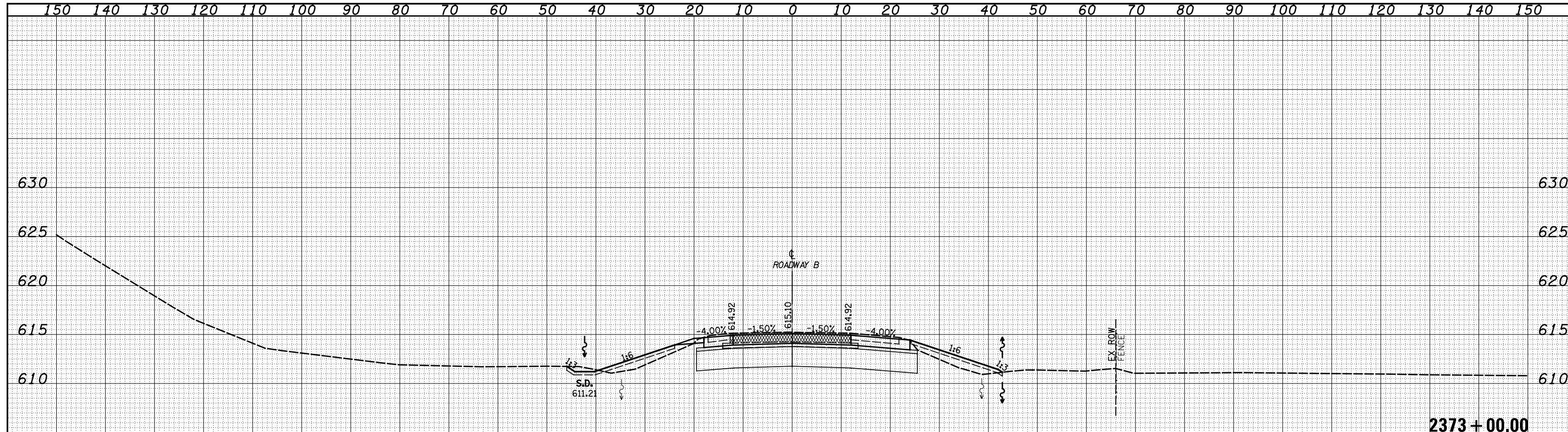
**CROSS SECTIONS NORTH TRI LEVEL - ROADWAY B**

SCALE: 1"=10'      SHEET NO. 28 OF 56 SHEETS      STA. 2371+50.00 TO STA. 2372+00.00

F.A. RTE.	SECTION	COUNTY	TOTAL SHEETS	SHEET NO.
57/70	(25-4)R	EFFINGHAM	1760	746
FED. ROAD DIST. NO.			ILLINOIS FED. AID PROJECT	
			CONTRACT NO. 74295	

DATE	
BY	
SURVEYED	
PLOTTED	
TEMPLATE	
NOTE BOOK	
AREAS	
CHECKED	
NO.	

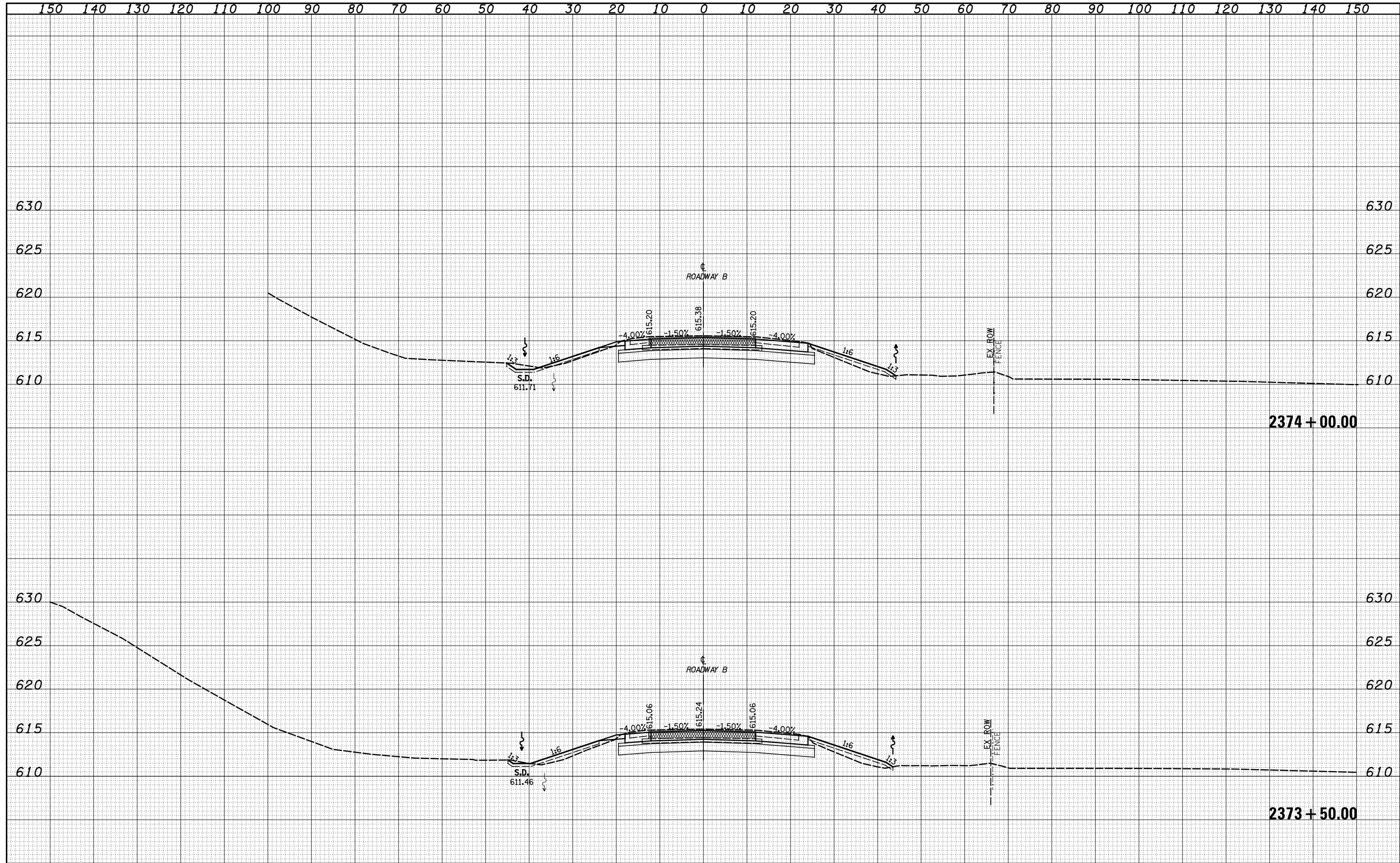
DATE	
BY	
SURVEYED	
PLOTTED	
TEMPLATE	
NOTE BOOK	
AREAS	
CHECKED	
NO.	



FILE NAME =	USER NAME = *USER*	DESIGNED - JWS	REVISED -	<b>STATE OF ILLINOIS</b> <b>DEPARTMENT OF TRANSPORTATION</b>	<b>CROSS SECTIONS NORTH TRI LEVEL - ROADWAY B</b>	F.A. RTE.	SECTION	COUNTY	TOTAL SHEETS	SHEET NO.
S:\Projects\43-00072-57-70\dp\11\TriLevel\110008.dwg	PLOT SCALE = *SCALE*	DRAWN - SGK	REVISED -			57/70	(25-4)R	EFFINGHAM	1760	747
PLOT DATE = *DATE*	DATE - 3-25-08	CHECKED - BRM	REVISED -			CONTRACT NO. 74295				
		DATE - 3-25-08	REVISED -			FED. ROAD DIST. NO.	ILLINOIS FED. AID PROJECT			

BY	DATE
SURVEYED	
PLOTTED	
TEMPLATE	
AREAS	
CHECKED	
FINAL SURVEY	
NOTE BOOK	
NO.	

BY	DATE
SURVEYED	
PLOTTED	
TEMPLATE	
AREAS	
CHECKED	
ORIGINAL SURVEY	
NOTE BOOK	
NO.	

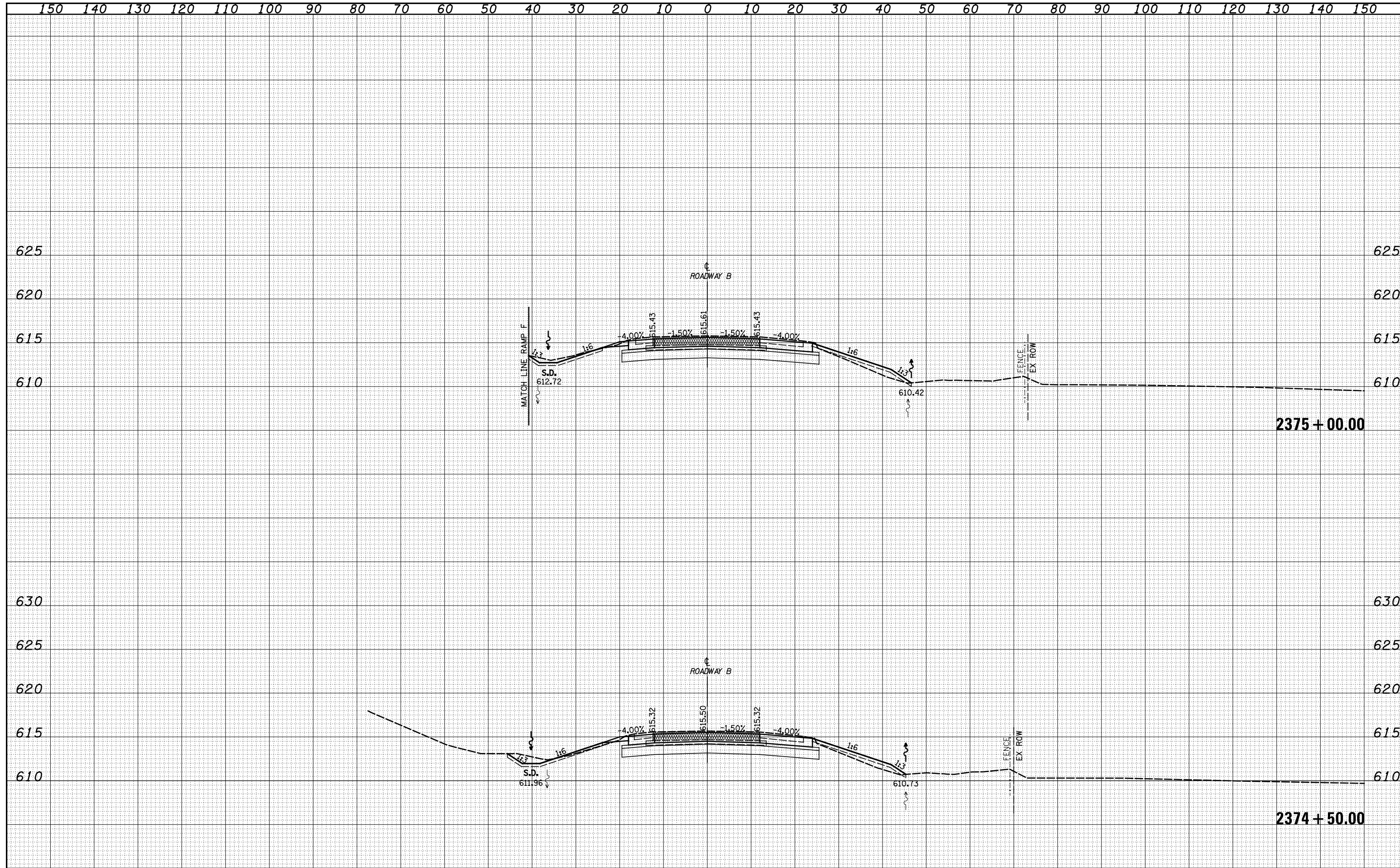


FILE NAME -	USER NAME - *USERS*	DESIGNED - JWS	REVISED -	<b>STATE OF ILLINOIS</b> <b>DEPARTMENT OF TRANSPORTATION</b>	<b>CROSS SECTIONS NORTH TRI LEVEL - ROADWAY B</b>			F.A. RTE.	SECTION	COUNTY	TOTAL SHEETS	SHEET NO.
S:\Projects\43-00072-57-70\dwg\1\TriLevel\17000.Rdw		DRAWN - SGK	REVISED -		SCALE: 1"=10'	SHEET NO. 30 OF 56 SHEETS	STA. 2373+50.00 TO STA. 2374+00.00	57/70	(25-4)R	EFFINGHAM	1760	748
		CHECKED - BRM	REVISED -		<b>CONTRACT NO. 74295</b>							
		DATE - 3-25-08	REVISED -		FED. ROAD DIST. NO. ILLINOIS FED. AID PROJECT							



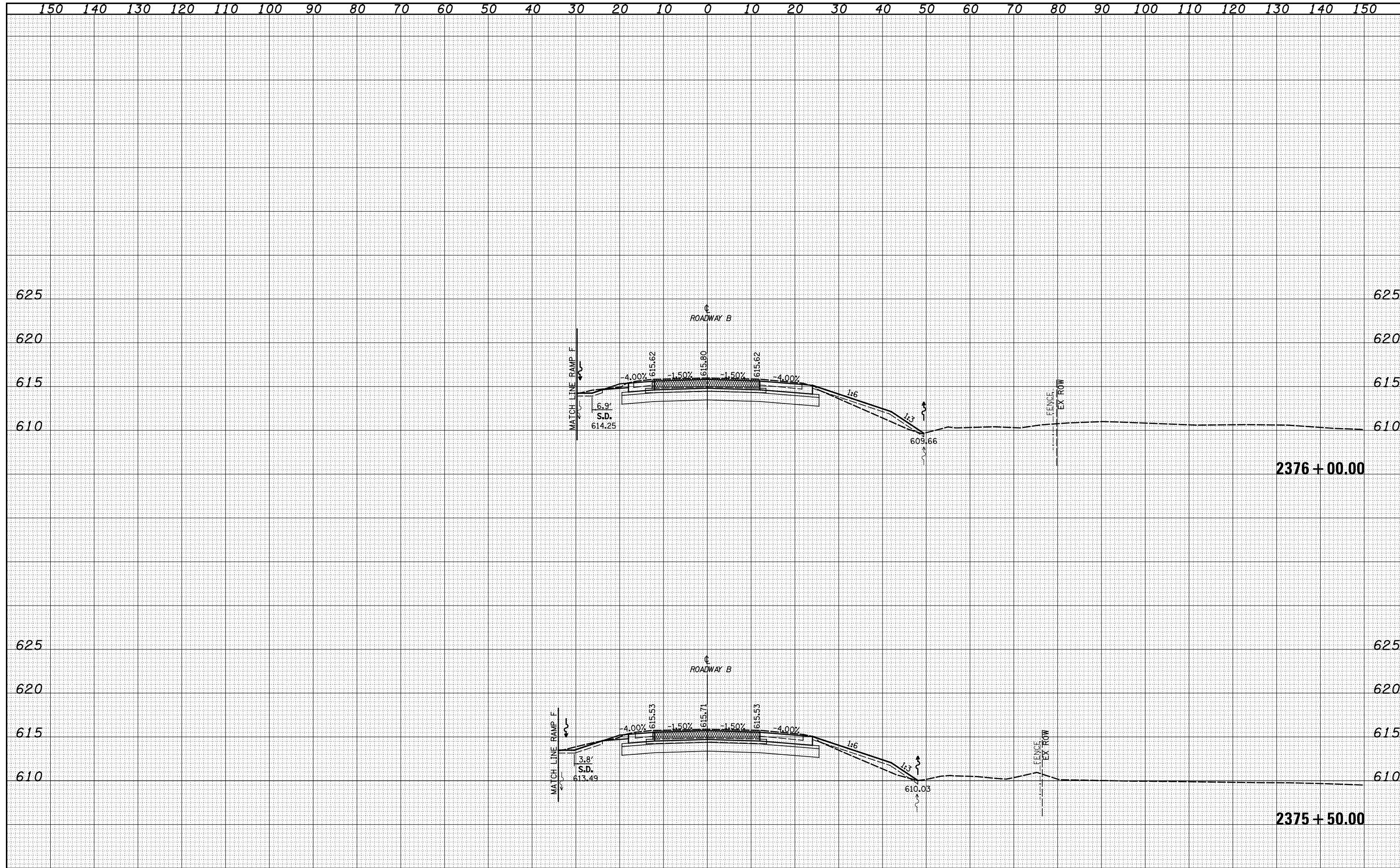
DATE	
BY	
SURVEYED	
PLOTTED	
TEMPLATE	
NOTE BOOK	
AREAS CHECKED	
NO.	

DATE	
BY	
SURVEYED	
PLOTTED	
TEMPLATE	
NOTE BOOK	
AREAS CHECKED	
NO.	



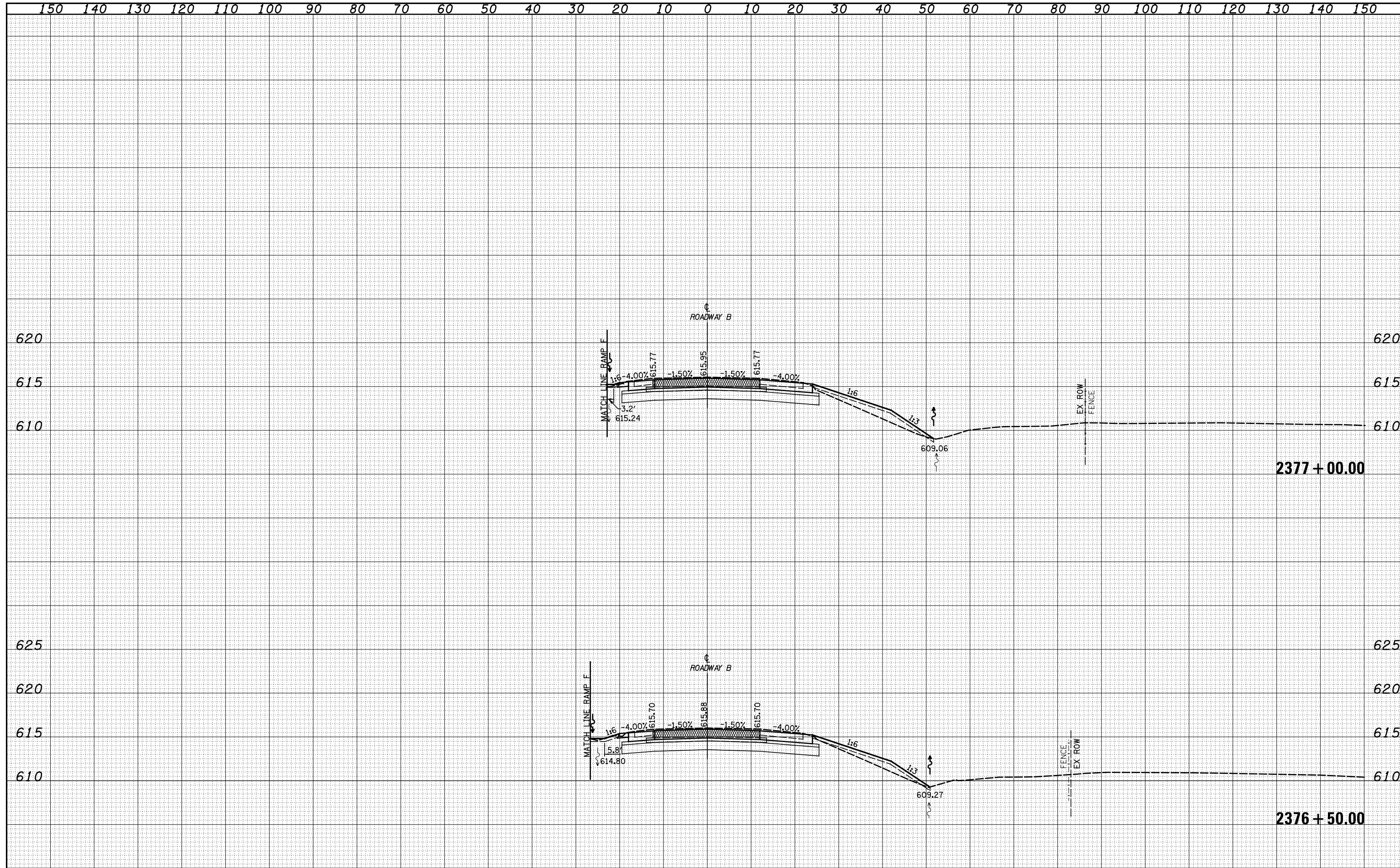
DATE	
BY	
SURVEYED	
PLOTTED	
TEMPLATE	
AREAS	
CHECKED	
FINAL SURVEY	
NOTE BOOK	
NO.	

DATE	
BY	
SURVEYED	
PLOTTED	
TEMPLATE	
AREAS	
CHECKED	
ORIGINAL SURVEY	
NOTE BOOK	
NO.	



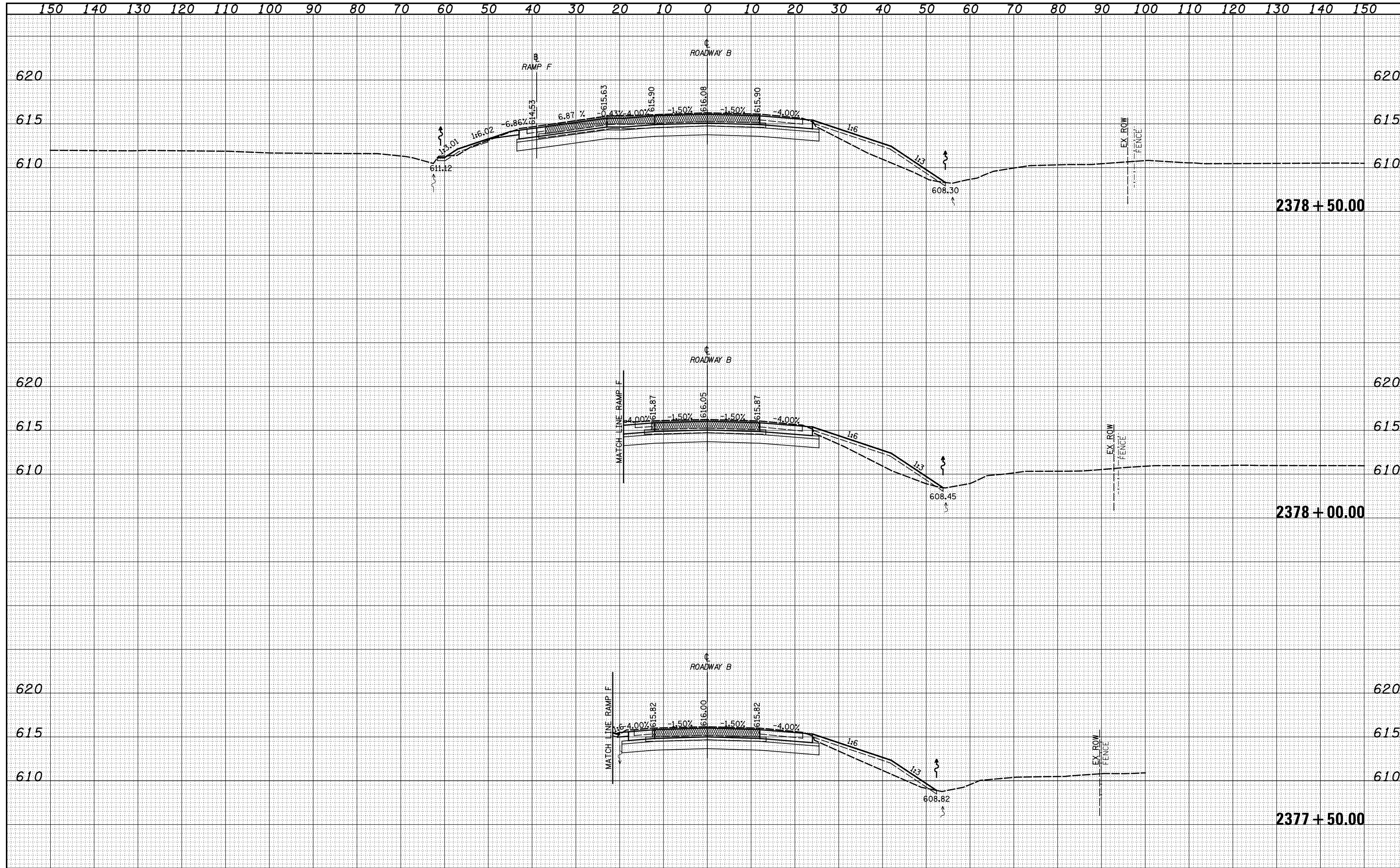
DATE	
BY	
SURVEYED	
PLOTTED	
TEMPLATE	
AREAS	
CHECKED	
FINAL SURVEY	
NOTE BOOK	
NO.	

DATE	
BY	
SURVEYED	
PLOTTED	
TEMPLATE	
AREAS	
CHECKED	
ORIGINAL SURVEY	
NOTE BOOK	
NO.	



DATE	
BY	
FINAL SURVEY	SURVEYED
NOTE BOOK	PLOTTED
NO.	TEMPLATE
	AREAS
	CHECKED

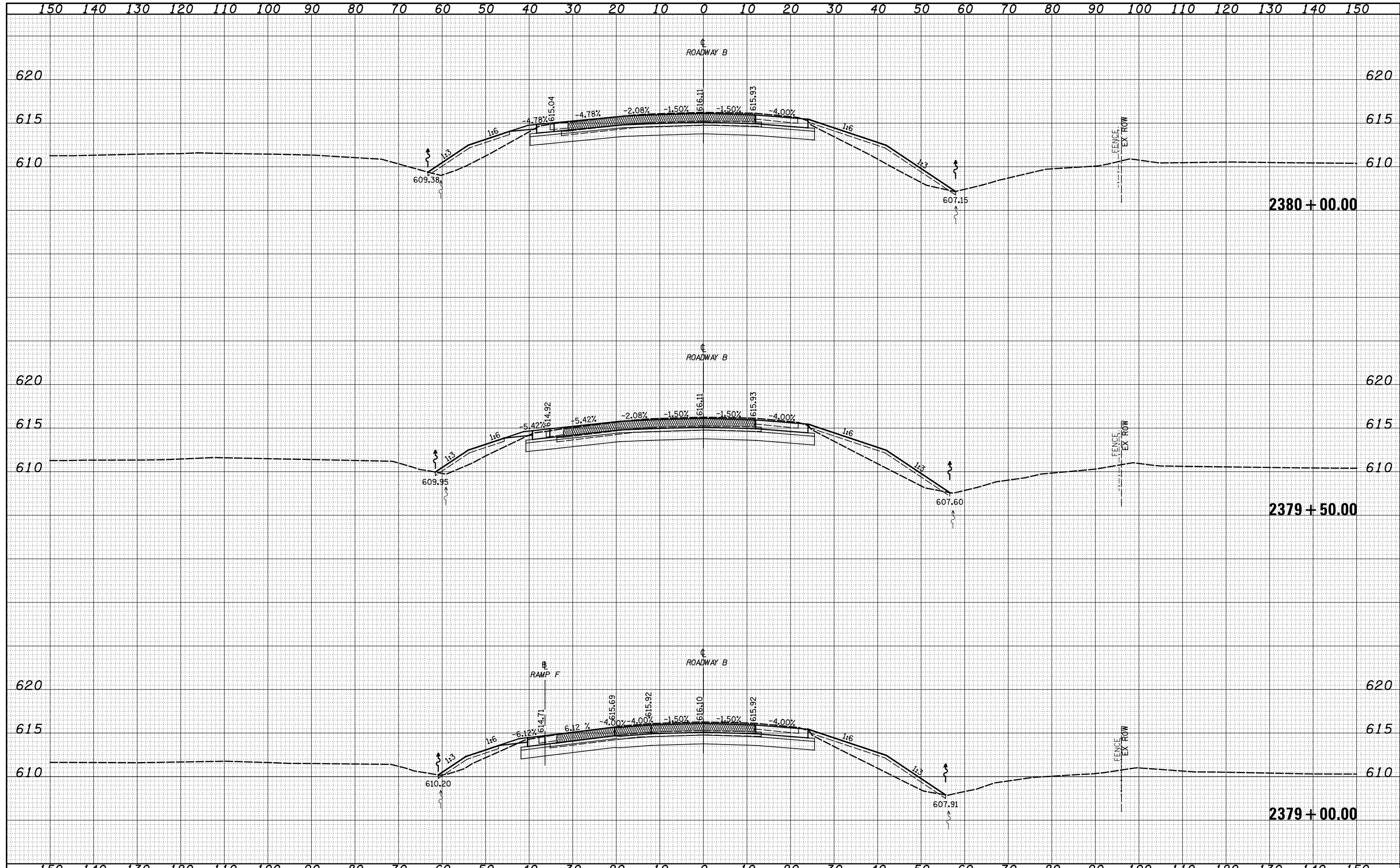
DATE	
BY	
ORIGINAL SURVEY	SURVEYED
NOTE BOOK	PLOTTED
NO.	TEMPLATE
	AREAS
	CHECKED





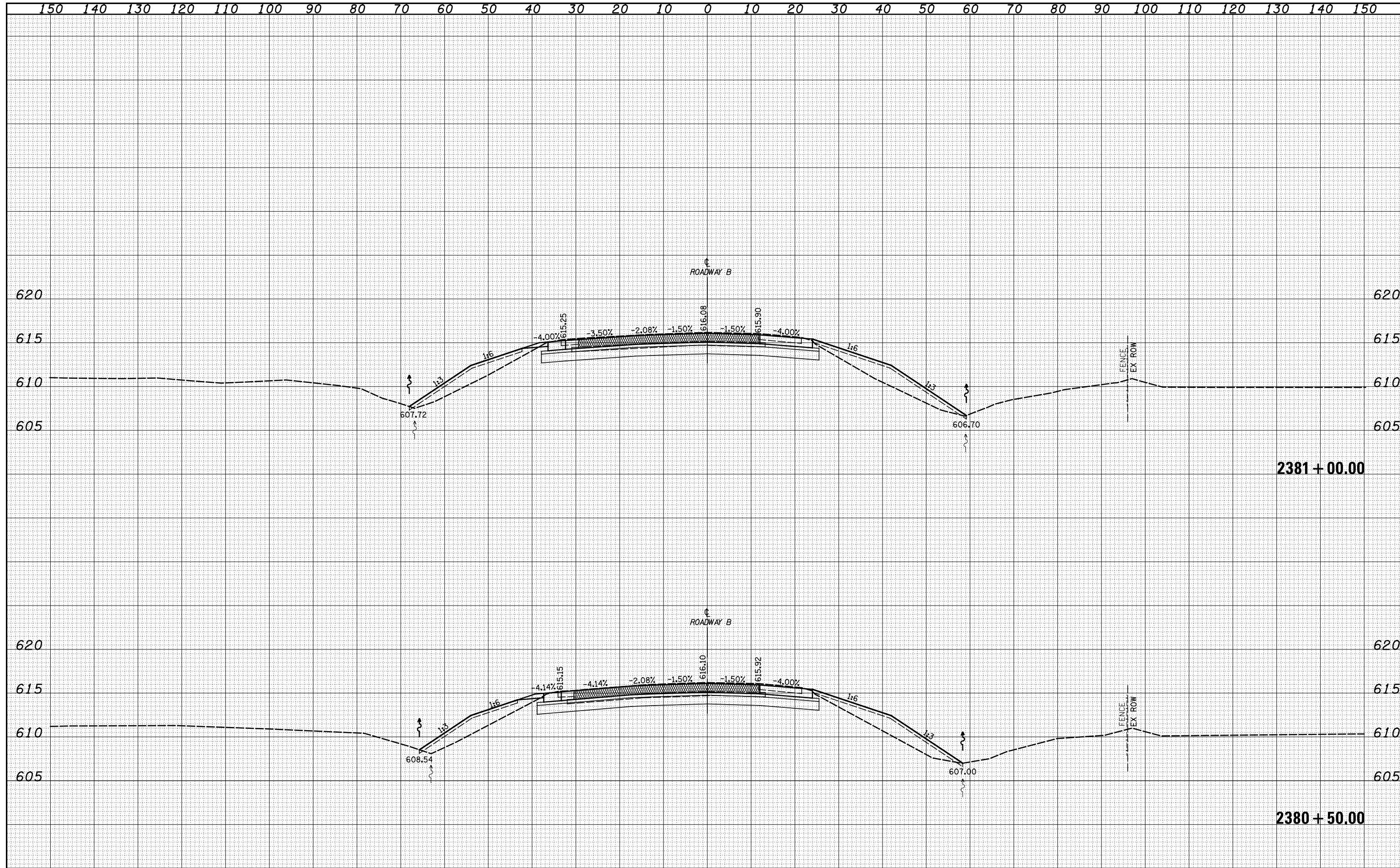
DATE	
BY	
SURVEYED	
PLOTTED	
TEMPLATE	
AREAS	
CHECKED	
FINAL SURVEY	
NOTE BOOK	
NO.	

DATE	
BY	
SURVEYED	
PLOTTED	
TEMPLATE	
AREAS	
CHECKED	
ORIGINAL SURVEY	
NOTE BOOK	
NO.	



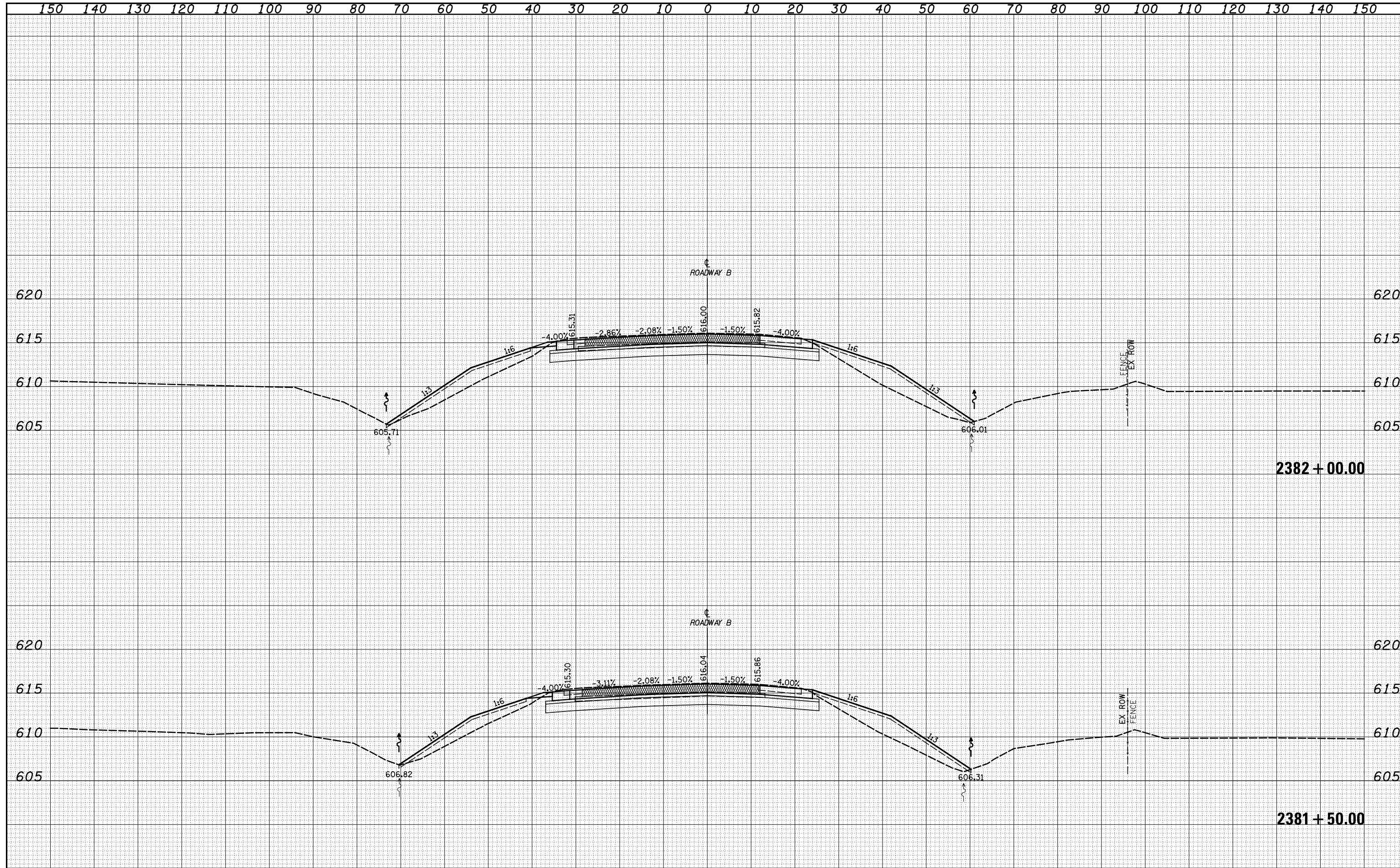
DATE	
BY	
FINAL SURVEY	SURVEYED
NOTE BOOK	PLOTTED
NO.	TEMPLATE
	AREAS
	CHECKED

DATE	
BY	
ORIGINAL SURVEY	SURVEYED
NOTE BOOK	PLOTTED
NO.	TEMPLATE
	AREAS
	CHECKED



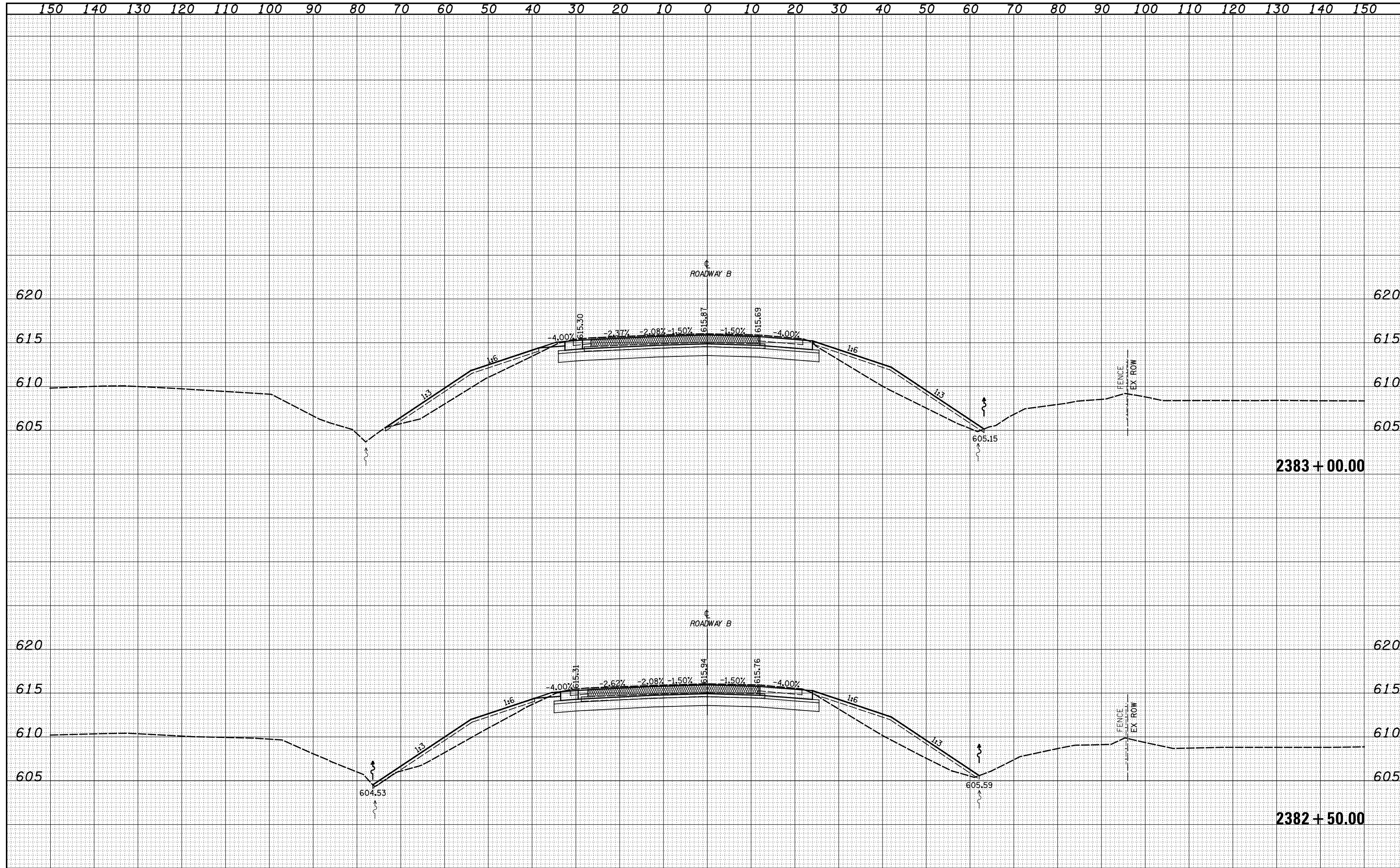
DATE	
BY	
FINAL SURVEY	
SURVEYED	
PLOTTED	
TEMPLATE	
NOTE BOOK	
AREAS	
CHECKED	
NO.	

DATE	
BY	
ORIGINAL SURVEY	
SURVEYED	
PLOTTED	
TEMPLATE	
NOTE BOOK	
AREAS	
CHECKED	
NO.	



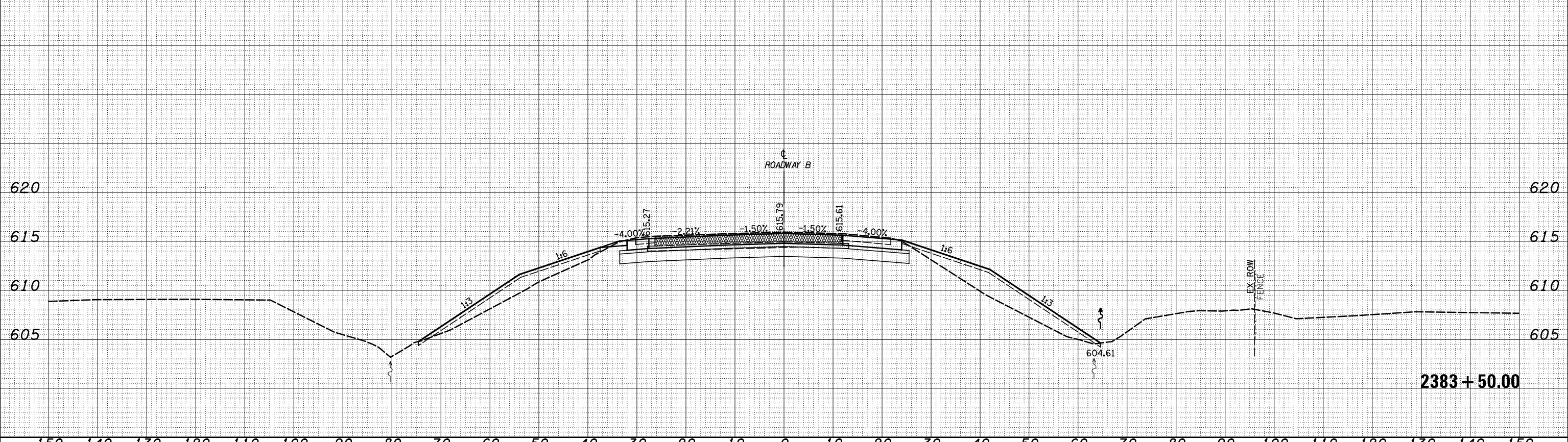
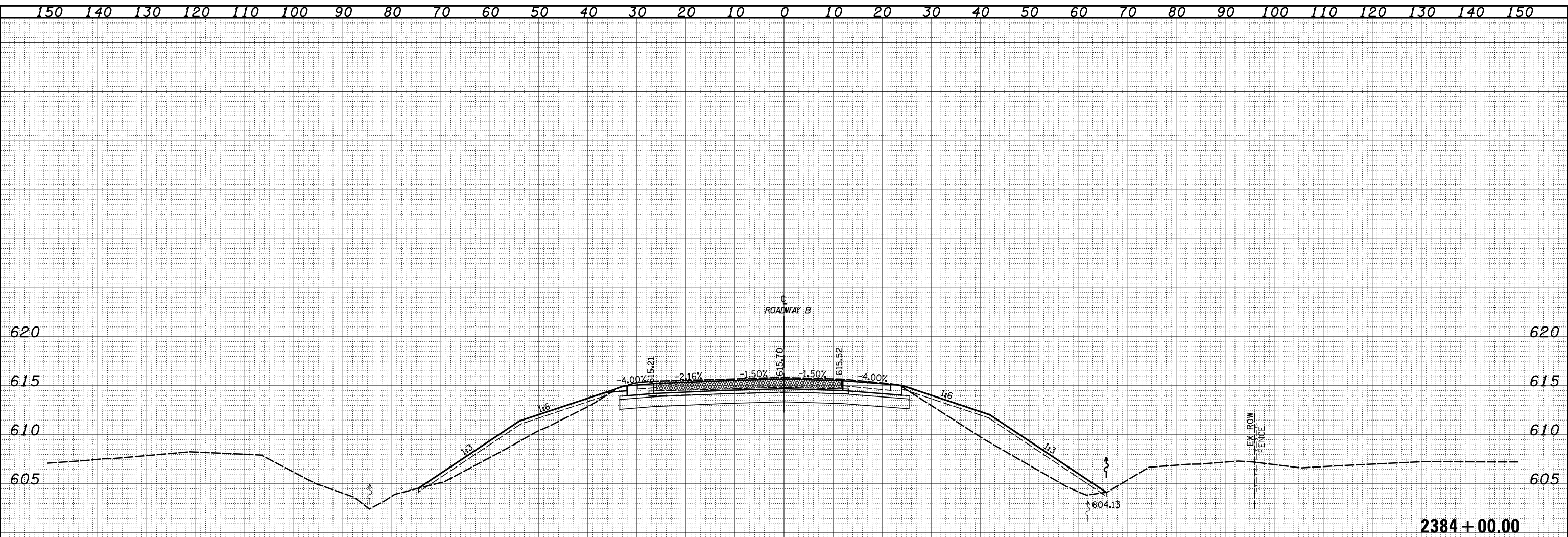
DATE	
BY	
FINAL SURVEY	SURVEYED
NOTE BOOK	PLOTTED
NO.	TEMPLATE
	AREAS
	CHECKED

DATE	
BY	
ORIGINAL SURVEY	SURVEYED
NOTE BOOK	PLOTTED
NO.	TEMPLATE
	AREAS
	CHECKED





DATE	BY
FINAL SURVEY	SURVEYED
NOTE BOOK	PLOTTED
NO.	AREAS CHECKED



DATE	BY
ORIGINAL SURVEY	SURVEYED
NOTE BOOK	PLOTTED
NO.	AREAS CHECKED

STATE OF ILLINOIS  
DEPARTMENT OF TRANSPORTATION

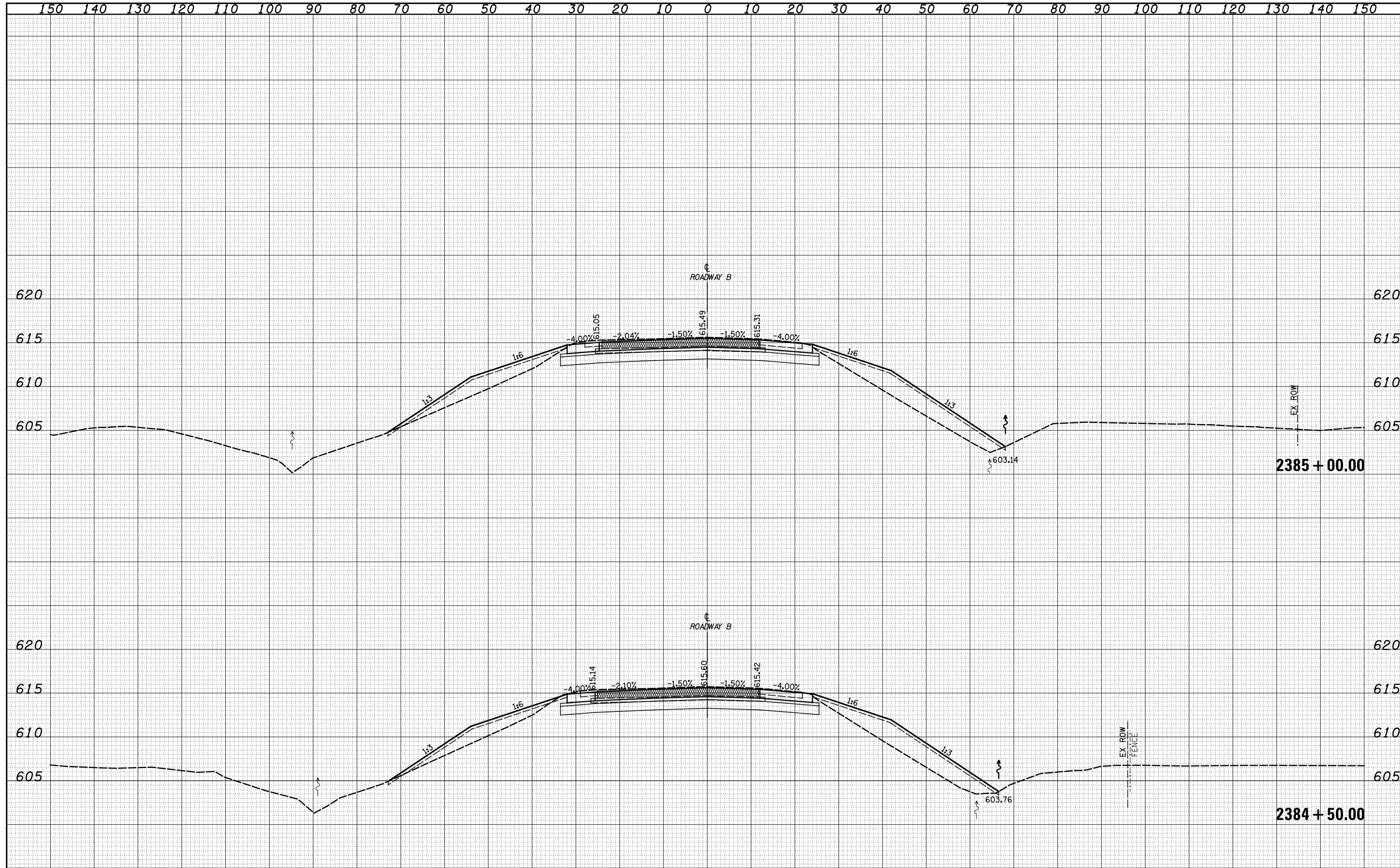
CROSS SECTIONS NORTH TRI LEVEL - ROADWAY B

SCALE: 1"=10' SHEET NO. 39 OF 56 SHEETS STA. 2383+50.00 TO STA. 2384+00.00

F.A. RTE.	SECTION	COUNTY	TOTAL SHEETS	SHEET NO.
57/70	(25-4)R	EFFINGHAM	1760	757
FED. ROAD DIST. NO.		ILLINOIS FED. AID PROJECT		
		CONTRACT NO. 74295		

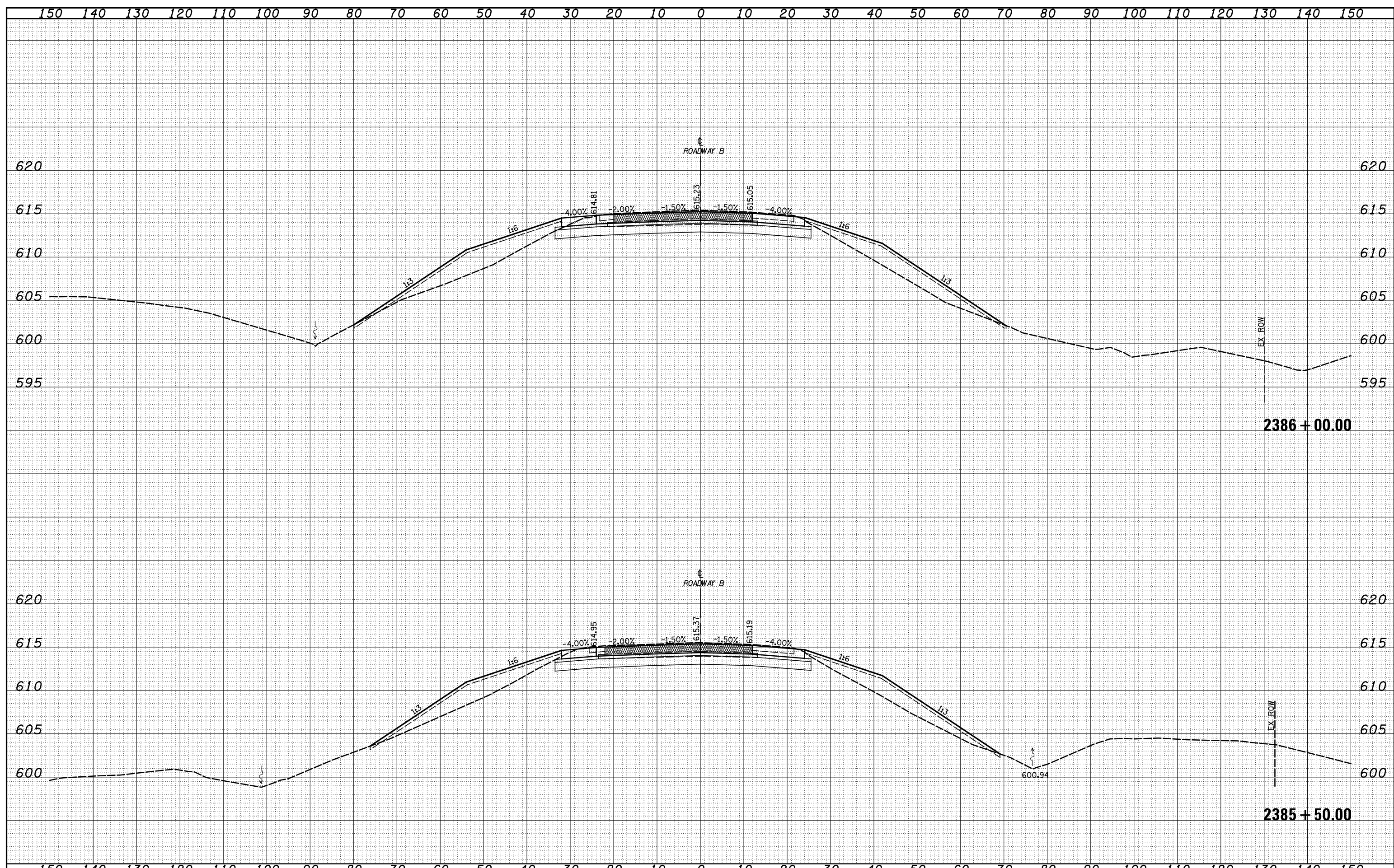
DATE	
BY	
FINAL SURVEY	SURVEYED
NOTE BOOK	PLOTTED
NO.	TEMPLATE
	AREAS
	CHECKED

DATE	
BY	
ORIGINAL SURVEY	SURVEYED
NOTE BOOK	PLOTTED
NO.	TEMPLATE
	AREAS
	CHECKED



DATE	
BY	
SURVEYED	
PLOTTED	
TEMPLATE	
AREAS	
CHECKED	
FINAL SURVEY	
NOTE BOOK	
NO.	

DATE	
BY	
SURVEYED	
PLOTTED	
TEMPLATE	
AREAS	
CHECKED	
ORIGINAL SURVEY	
NOTE BOOK	
NO.	



FILE NAME = S:\Projects\43-00072.57-70.dwg\11700000.dwg

USER NAME = *USER*	DESIGNED - JWS	REVISED -
	DRAWN - SGK	REVISED -
PLOT SCALE = *SCALE*	CHECKED - BRM	REVISED -
PLOT DATE = *DATE*	DATE - 3-25-08	REVISED -

**STATE OF ILLINOIS  
DEPARTMENT OF TRANSPORTATION**

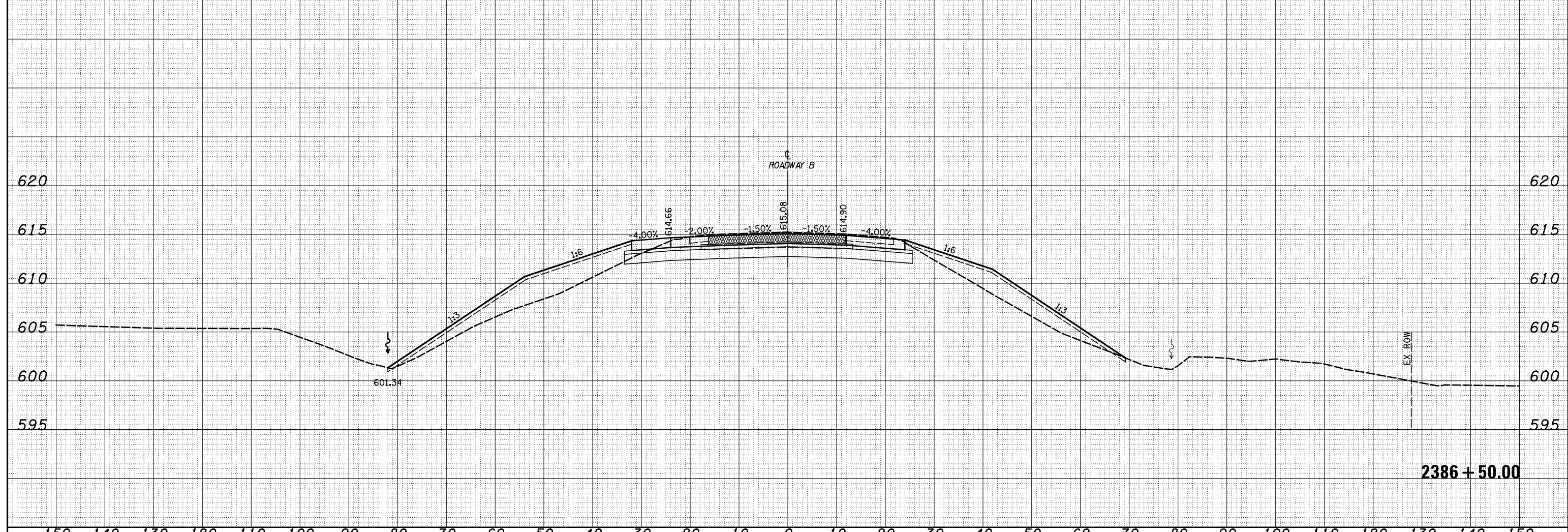
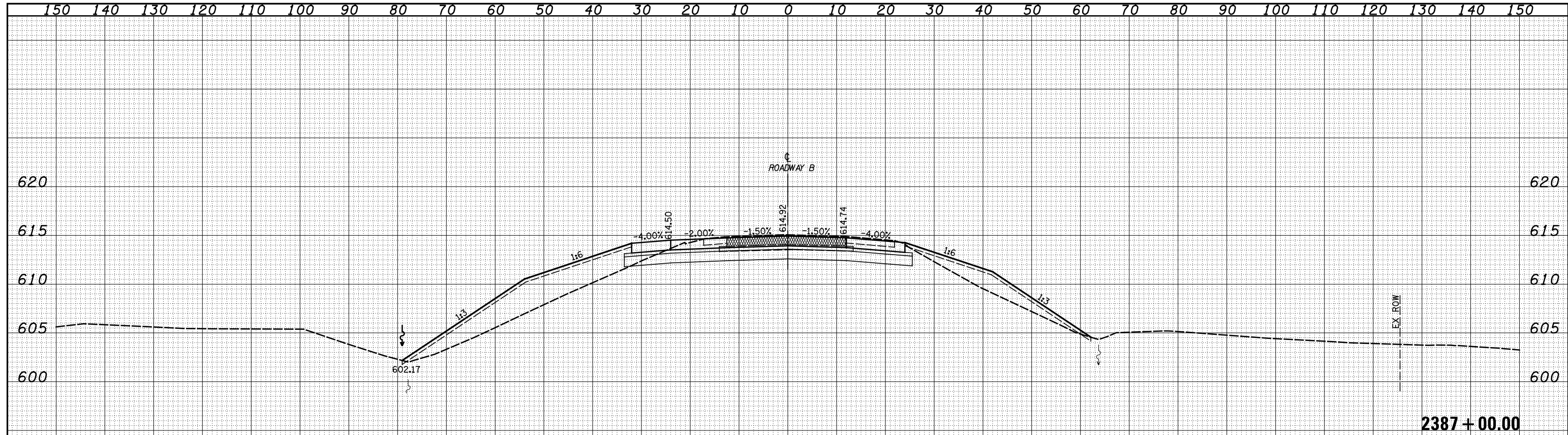
**CROSS SECTIONS NORTH TRI LEVEL - ROADWAY B**

SCALE: 1"=10'      SHEET NO. 41 OF 56 SHEETS      STA. 2385+50.00 TO STA. 2386+00.00

F.A. RTE.	SECTION	COUNTY	TOTAL SHEETS	SHEET NO.
57/70	(25-4)R	EFFINGHAM	1760	759
FED. ROAD DIST. NO.			ILLINOIS FED. AID PROJECT	
			CONTRACT NO. 74295	

DATE	
BY	
SURVEYED	
PLOTTED	
TEMPLATE	
AREAS	
CHECKED	
FINAL SURVEY	
NOTE BOOK	
NO.	

DATE	
BY	
SURVEYED	
PLOTTED	
TEMPLATE	
AREAS	
CHECKED	
ORIGINAL SURVEY	
NOTE BOOK	
NO.	

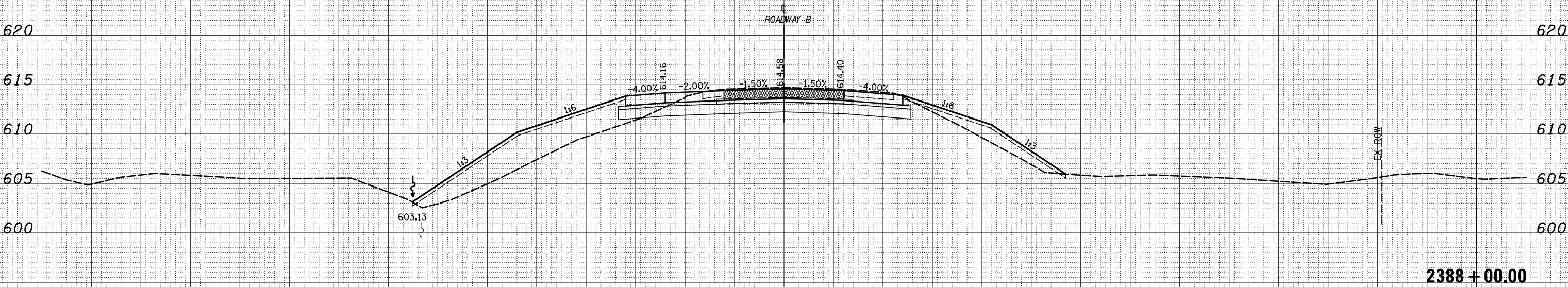




150 140 130 120 110 100 90 80 70 60 50 40 30 20 10 0 10 20 30 40 50 60 70 80 90 100 110 120 130 140 150

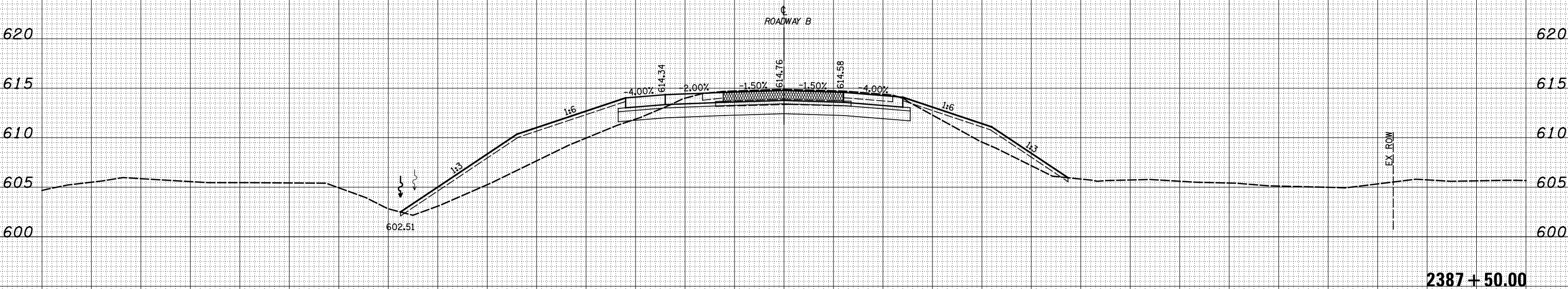
620  
615  
610  
605  
600

620  
615  
610  
605  
600



620  
615  
610  
605  
600

620  
615  
610  
605  
600



FILE NAME: S:\Projects\43-000\257-70\4301M\_TrkA\cross\170803.dwg  
USER NAME: \*USERS\*

DESIGNED - JWS  
DRAWN - SGK  
CHECKED - BRM  
DATE - 3-25-08

REVISED -  
REVISED -  
REVISED -  
REVISED -

### STATE OF ILLINOIS DEPARTMENT OF TRANSPORTATION

### CROSS SECTIONS NORTH TRI LEVEL - ROADWAY B

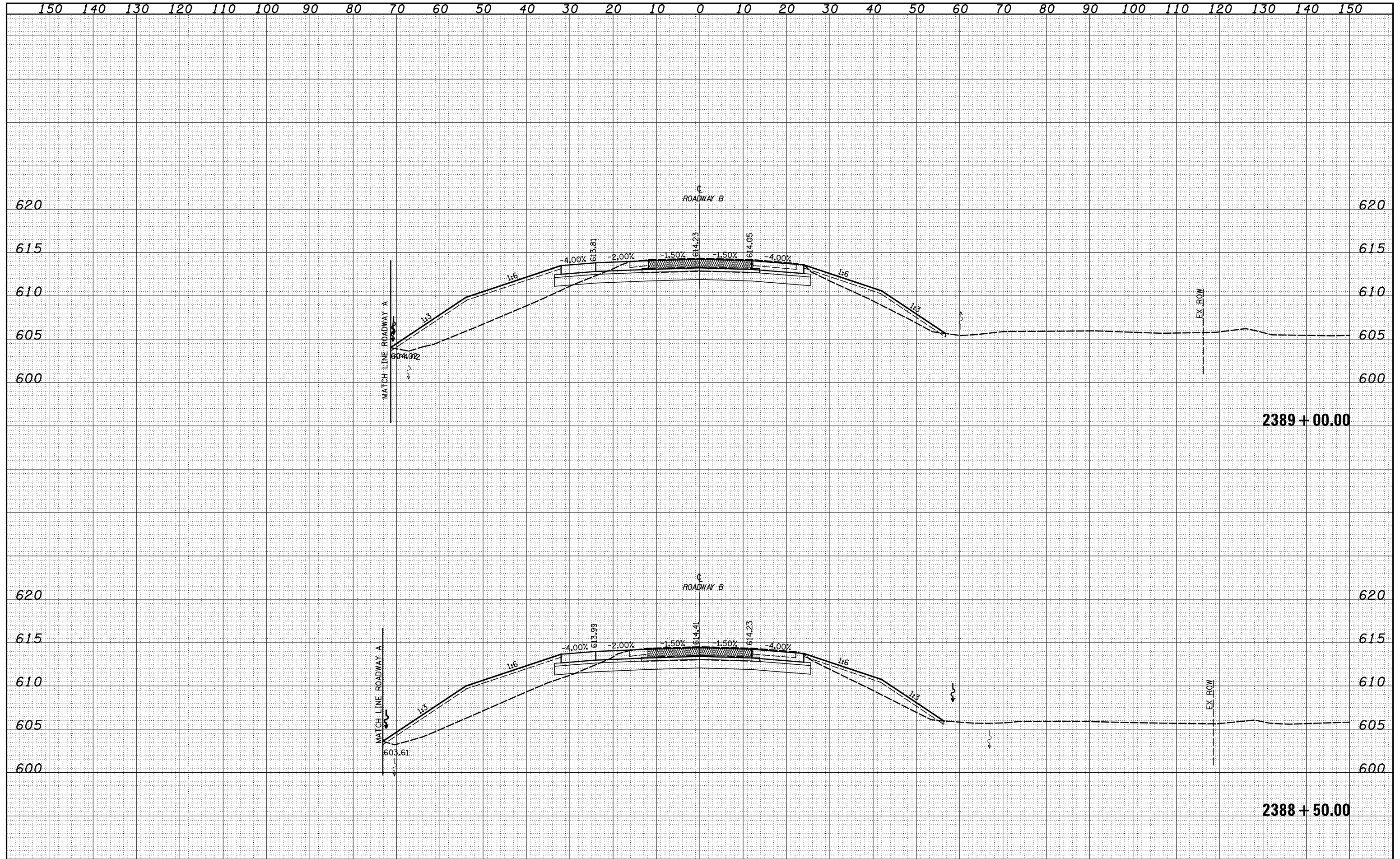
SCALE: 1"=10' SHEET NO. 43 OF 56 SHEETS STA. 2387+50.00 TO STA. 2388+00.00

F.A. RTE.	SECTION	COUNTY	TOTAL SHEETS	SHEET NO.
57/70	(25-4)R	EFFINGHAM	1760	761
		CONTRACT NO. 74295		

FED. ROAD DIST. NO. ILLINOIS FED. AID PROJECT

BY	DATE

BY	DATE



FILE NAME	SURVEYED	DESIGNED	REVISER
S:\Projects\43-80072.51-70.dgn\11.dwg	PLOTTED	DRAWN	REVISER
	TEMPLATE	CHECKED	REVISER
	AREAS	DATE	
	CHECKED		

USER NAME	DESIGNED	REVISER
*USERS*	- JWS	-
	DRAWN	REVISER
	- SGK	-
	CHECKED	REVISER
	- BRM	-
	DATE	REVISER
	- 3-25-08	-

**STATE OF ILLINOIS  
DEPARTMENT OF TRANSPORTATION**

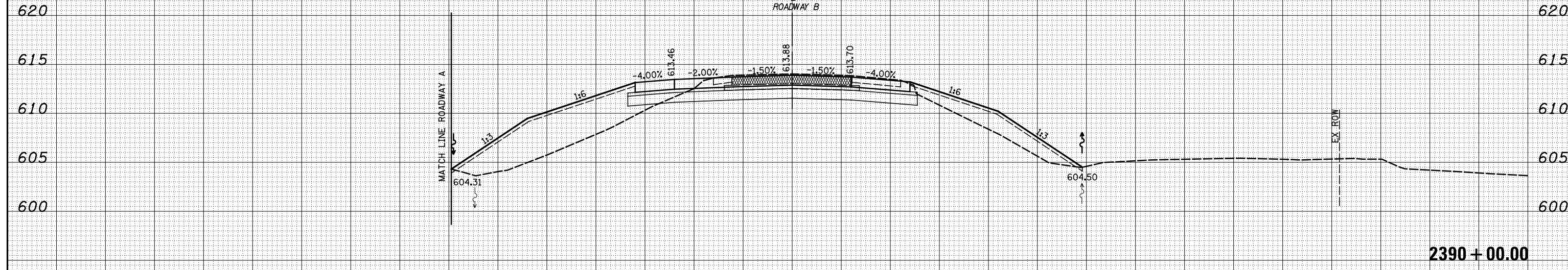
**CROSS SECTIONS NORTH TRI LEVEL - ROADWAY B**

SCALE: 1"=10'      SHEET NO. 44 OF 56 SHEETS      STA. 2388+50.00 TO STA. 2389+00.00

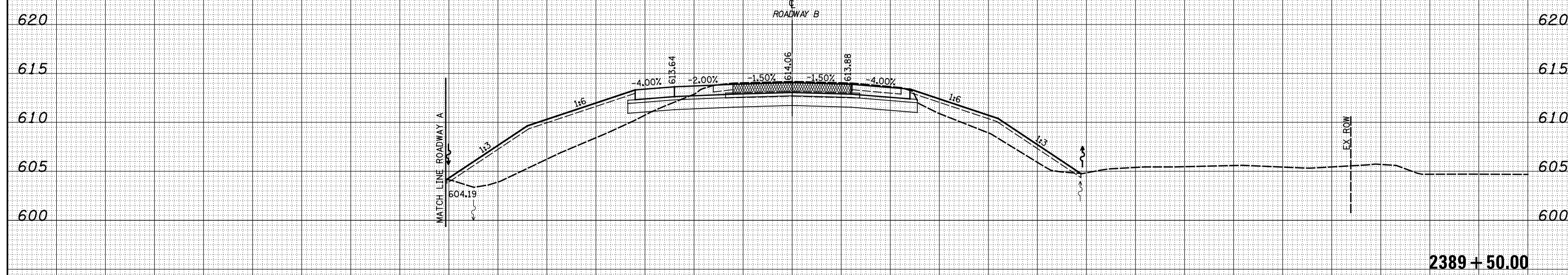
F.A. RTE.	SECTION	COUNTY	TOTAL SHEETS	SHEET NO.
57/70	(25-4)R	EFFINGHAM	1760	762
FED. ROAD DIST. NO.				CONTRACT NO. 74295
ILLINOIS				FED. AID PROJECT

150 140 130 120 110 100 90 80 70 60 50 40 30 20 10 0 10 20 30 40 50 60 70 80 90 100 110 120 130 140 150

DATE	
BY	
FINISHED SURVEY	
PLOTTED	
TEMPLATE	
NOTE BOOK	
AREAS	
AREAS CHECKED	



DATE	
BY	
ORIGINAL SURVEY	
PLOTTED	
TEMPLATE	
NOTE BOOK	
AREAS	
AREAS CHECKED	



150 140 130 120 110 100 90 80 70 60 50 40 30 20 10 0 10 20 30 40 50 60 70 80 90 100 110 120 130 140 150

FILE NAME = S:\Projects\403-00072-51-70\dp\m\Ink\vsch\1\1000.Rdp  
 USER NAME = \*USERS\*  
 PLOT SCALE = \*SCALE\*  
 PLOT DATE = \*DATE\*

DESIGNED -	JWS	REVISED -	
DRAWN -	SGK	REVISED -	
CHECKED -	BRM	REVISED -	
DATE -	3-25-08	REVISED -	

**STATE OF ILLINOIS  
 DEPARTMENT OF TRANSPORTATION**

**CROSS SECTIONS NORTH TRI LEVEL - ROADWAY B**

SCALE: 1"=10'  
 SHEET NO. 45 OF 56 SHEETS  
 STA. 2389+50.00 TO STA. 2390+00.00

F.A. RTE.	SECTION	COUNTY	TOTAL SHEETS	SHEET NO.
57/70	(25-4)R	EFFINGHAM	1760	763
FED. ROAD DIST. NO. ILLINOIS FED. AID PROJECT			CONTRACT NO. 74295	

BY	DATE

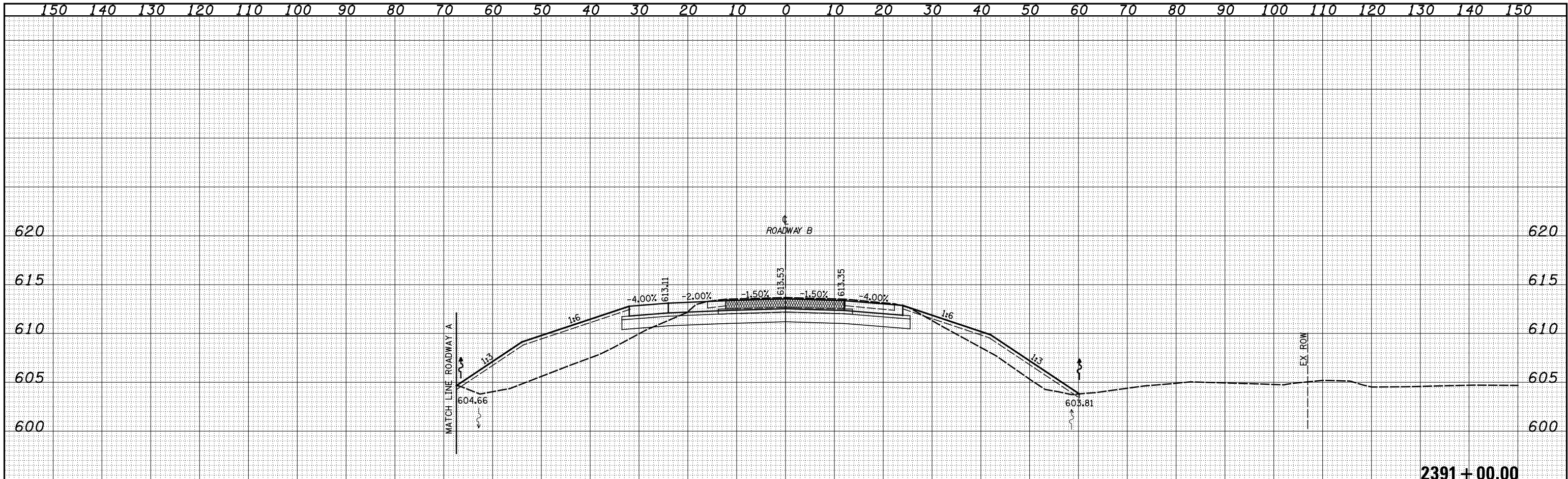
  

FINAL SURVEY	SURVEYED
SURVEY	PLOTTED
NOTE BOOK	TEMPLATE
NO.	AREAS
	CHECKED

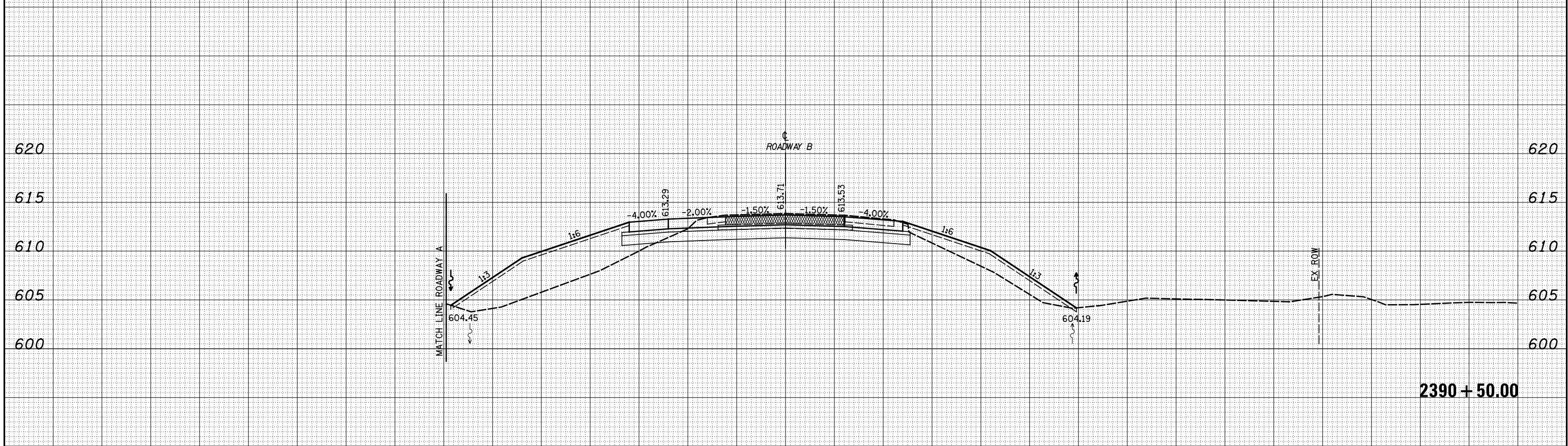
BY	DATE

ORIGINAL SURVEY	SURVEYED
SURVEY	PLOTTED
NOTE BOOK	TEMPLATE
NO.	AREAS
	CHECKED



2391 + 00.00

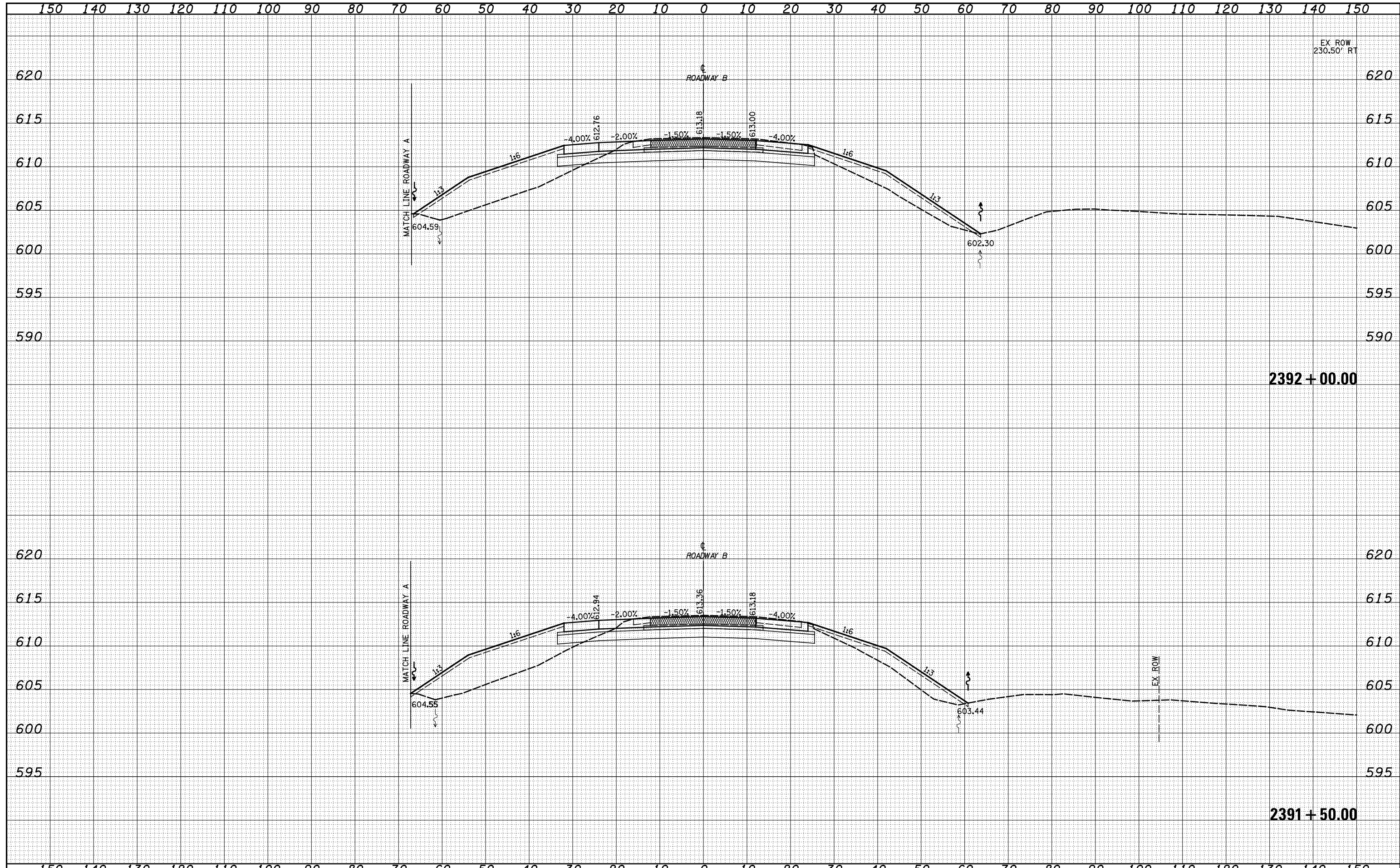


2390 + 50.00



DATE	
BY	
SURVEYED	
PLOTTED	
TEMPLATE	
AREAS	
CHECKED	
FINAL SURVEY	
NOTE BOOK	
NO.	

DATE	
BY	
SURVEYED	
PLOTTED	
TEMPLATE	
AREAS	
CHECKED	
ORIGINAL SURVEY	
NOTE BOOK	
NO.	



FILE NAME = S:\Projects\03-00072-57-70\dp\11\Ink\cross\11\00000.dgn

USER NAME	= *USERS*
DESIGNED	- JWS
DRAWN	- SGK
CHECKED	- BRM
DATE	- 3-25-08

REVISED	-
REVISED	-
REVISED	-
REVISED	-

**STATE OF ILLINOIS  
DEPARTMENT OF TRANSPORTATION**

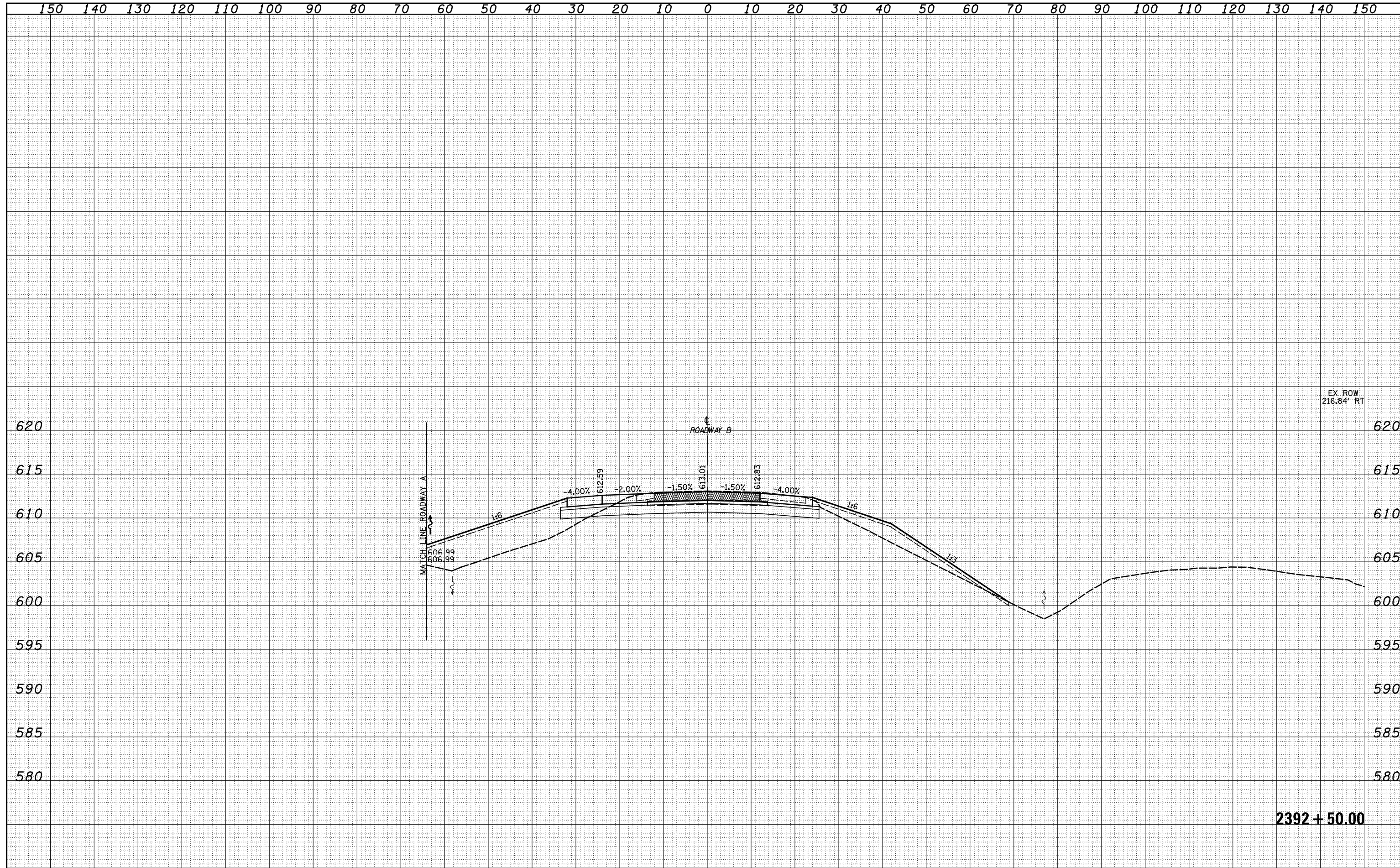
**CROSS SECTIONS NORTH TRI LEVEL - ROADWAY B**

SCALE: 1"=10'      SHEET NO. 47 OF 56 SHEETS      STA. 2391+50.00 TO STA. 2392+00.00

F.A. RTE.	SECTION	COUNTY	TOTAL SHEETS	SHEET NO.
57/70	(25-4)R	EFFINGHAM	1760	765
FED. ROAD DIST. NO.			ILLINOIS FED. AID PROJECT	
			CONTRACT NO. 74295	

DATE	
BY	
SURVEYED	
PLOTTED	
TEMPLATE	
AREAS	
CHECKED	
FINAL SURVEY	
NOTE BOOK	
NO.	

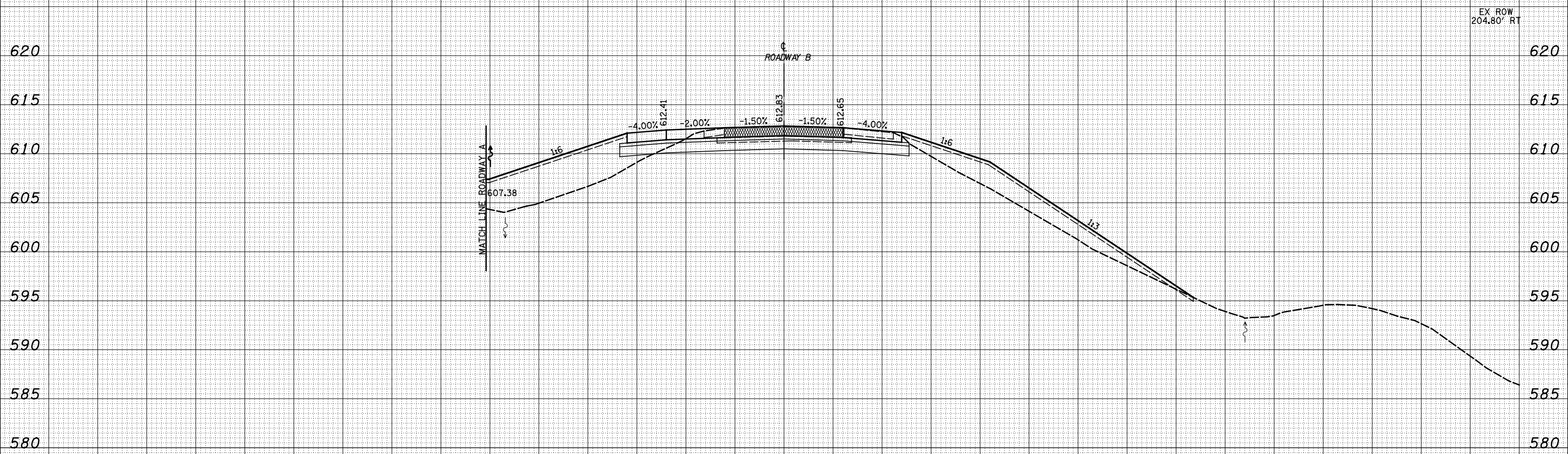
DATE	
BY	
SURVEYED	
PLOTTED	
TEMPLATE	
AREAS	
CHECKED	
ORIGINAL SURVEY	
NOTE BOOK	
NO.	



150 140 130 120 110 100 90 80 70 60 50 40 30 20 10 0 10 20 30 40 50 60 70 80 90 100 110 120 130 140 150

DATE	
BY	
SURVEYED	
PLOTTED	
TEMPLATE	
AREAS	
CHECKED	
FINAL SURVEY	
NOTE BOOK	
NO.	

DATE	
BY	
SURVEYED	
PLOTTED	
TEMPLATE	
AREAS	
CHECKED	
ORIGINAL SURVEY	
NOTE BOOK	
NO.	



2393 + 00.00

150 140 130 120 110 100 90 80 70 60 50 40 30 20 10 0 10 20 30 40 50 60 70 80 90 100 110 120 130 140 150

FILE NAME = S:\Projects\43-00072.57-70.dgn\11\Ink\level\11\0000.dgn

USER NAME = *USERS*	DESIGNED - JWS	REVISED -
	DRAWN - SGK	REVISED -
PLOT SCALE = *SCALE*	CHECKED - BRM	REVISED -
PLOT DATE = *DATE*	DATE - 3-25-08	REVISED -

STATE OF ILLINOIS  
DEPARTMENT OF TRANSPORTATION

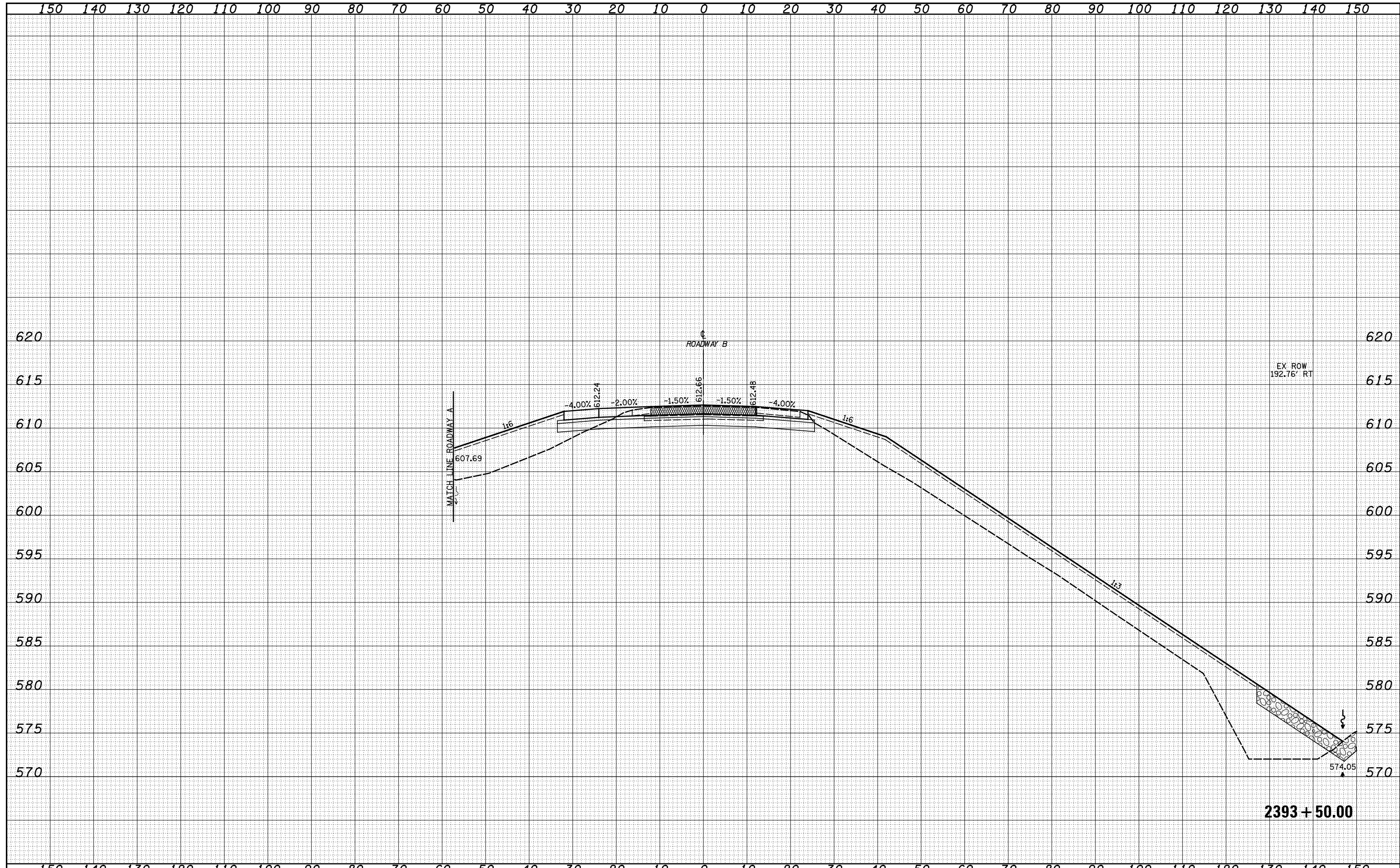
CROSS SECTIONS NORTH TRI LEVEL - ROADWAY B

SCALE: 1"=10' SHEET NO. 49 OF 56 SHEETS STA. 2393+00.00 TO STA. 2393+00.00

F.A. RTE.	SECTION	COUNTY	TOTAL SHEETS	SHEET NO.
57/70	(25-4)R	EFFINGHAM	1760	767
FED. ROAD DIST. NO.			ILLINOIS FED. AID PROJECT	
			CONTRACT NO. 74295	

DATE	
BY	
SURVEYED	
PLOTTED	
TEMPLATE	
AREAS	
CHECKED	
FINAL SURVEY	
NOTE BOOK	
NO.	

DATE	
BY	
SURVEYED	
PLOTTED	
TEMPLATE	
AREAS	
CHECKED	
ORIGINAL SURVEY	
NOTE BOOK	
NO.	



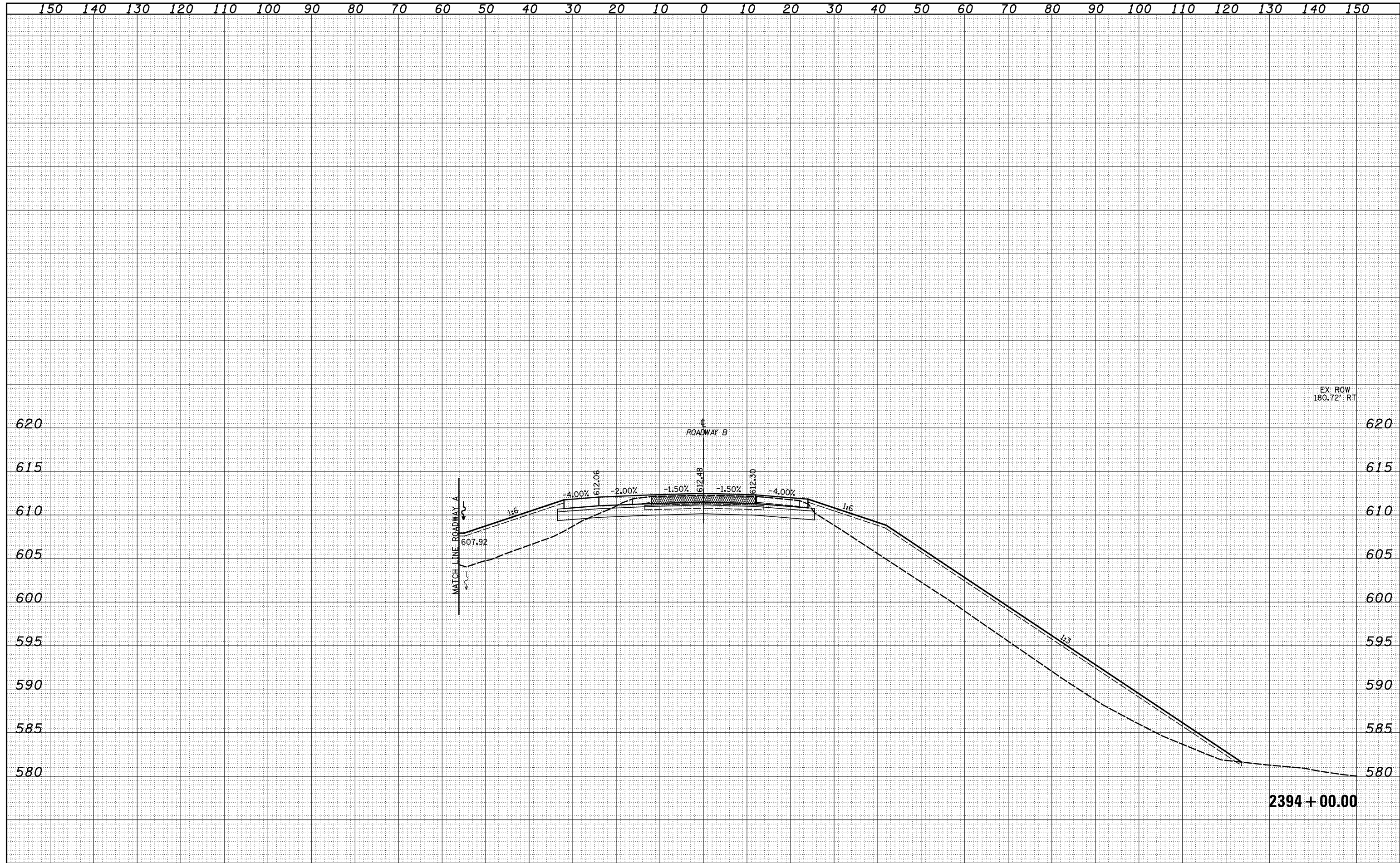
**2393 + 50.00**

FILE NAME =	USER NAME = *USERS*	DESIGNED - JWS	REVISED -	<p align="center"><b>STATE OF ILLINOIS</b> <b>DEPARTMENT OF TRANSPORTATION</b></p> <p align="center"><b>CROSS SECTIONS NORTH TRI LEVEL - ROADWAY B</b></p> <p>SCALE: 1"=10'      SHEET NO. 50 OF 56 SHEETS      STA. 2393+50.00 TO STA. 2393+50.00</p>	F.A. RTE.	SECTION	COUNTY	TOTAL SHEETS	SHEET NO.
S:\Projects\43-00072.57-70.dgn\11 In.\cross\110008.dgn		DRAWN - SGK	REVISED -		57/70	(25-4)R	EFFINGHAM	1760	768
		CHECKED - BRM	REVISED -		CONTRACT NO. 74295				
		DATE - 3-25-08	REVISED -		FED. ROAD DIST. NO.    ILLINOIS FED. AID PROJECT				



DATE	
BY	
SURVEYED	
PLOTTED	
TEMPLATE	
AREAS	
CHECKED	
FINAL SURVEY	
NOTE BOOK	
NO.	

DATE	
BY	
SURVEYED	
PLOTTED	
TEMPLATE	
AREAS	
CHECKED	
ORIGINAL SURVEY	
NOTE BOOK	
NO.	



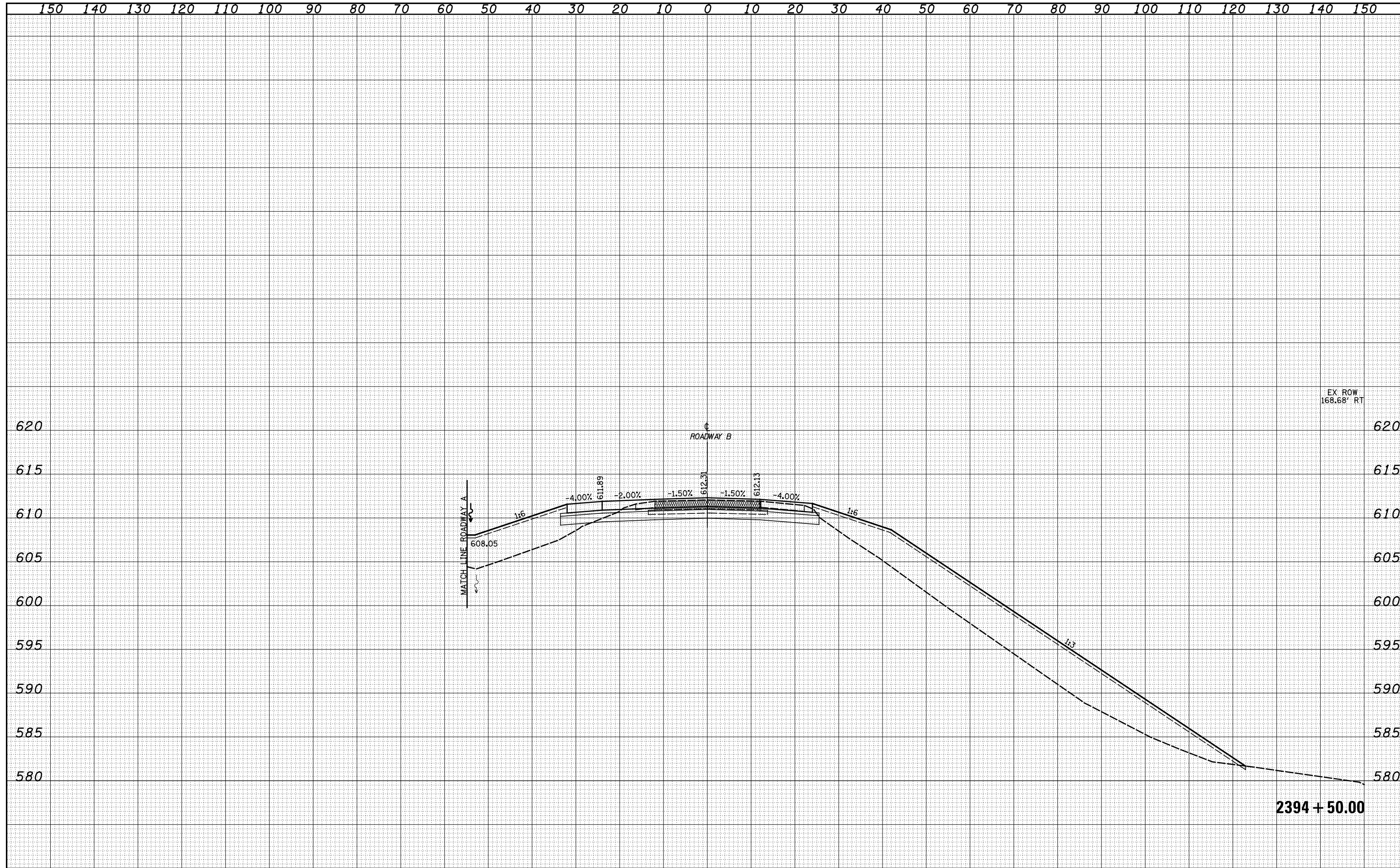
EX ROW  
180.72' RT

2394 + 00.00

FILE NAME =	USER NAME = *USERS*	DESIGNED - JWS	REVISED -	<b>STATE OF ILLINOIS</b> <b>DEPARTMENT OF TRANSPORTATION</b>	<b>CROSS SECTIONS NORTH TRI LEVEL - ROADWAY B</b>			F.A. RTE.	SECTION	COUNTY	TOTAL SHEETS	SHEET NO.
S:\Projects\43-00072.57-70.dgn\11\Ink\level\110000.dgn		DRAWN - SGK	REVISED -		SCALE: 1"=10'	SHEET NO. 51 OF 56 SHEETS	STA. 2394+00.00 TO STA. 2394+00.00	57/70	(25-4)R	EFFINGHAM	1760	769
		CHECKED - BEM	REVISED -					<b>CONTRACT NO. 74295</b>				
		DATE - 3-25-08	REVISED -					FED. ROAD DIST. NO. ILLINOIS FED. AID PROJECT				

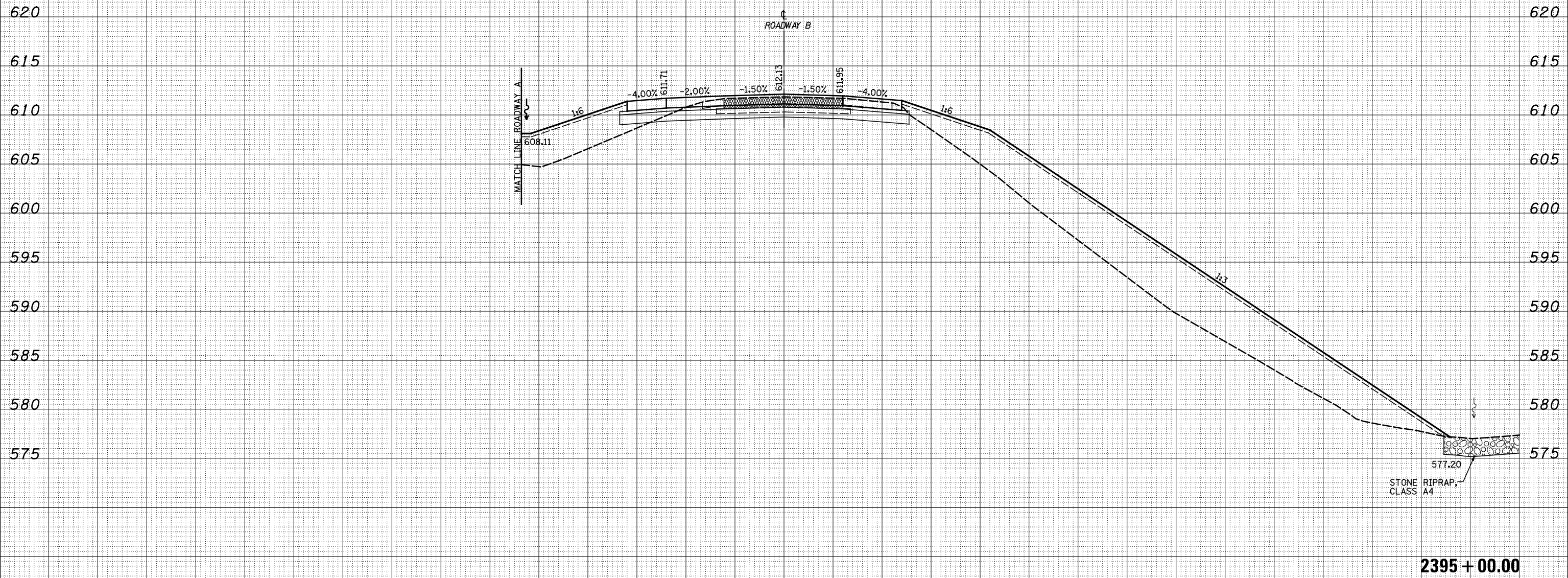
DATE	
BY	
SURVEYED	
PLOTTED	
TEMPLATE	
AREAS	
CHECKED	
FINAL SURVEY	
NOTE BOOK	
NO.	

DATE	
BY	
SURVEYED	
PLOTTED	
TEMPLATE	
AREAS	
CHECKED	
ORIGINAL SURVEY	
NOTE BOOK	
NO.	



150 140 130 120 110 100 90 80 70 60 50 40 30 20 10 0 10 20 30 40 50 60 70 80 90 100 110 120 130 140 150

DATE	
BY	
FINAL SURVEY	SURVEYED
NOTE BOOK NO.	PLOTTED
	TEMPLATE
	AREAS CHECKED



DATE	
BY	
ORIGINAL SURVEY	SURVEYED
NOTE BOOK NO.	PLOTTED
	TEMPLATE
	AREAS CHECKED

150 140 130 120 110 100 90 80 70 60 50 40 30 20 10 0 10 20 30 40 50 60 70 80 90 100 110 120 130 140 150

FILE NAME = S:\Projects\03-00072-57-70.dwg  
 USER NAME = \*USERS\*

DESIGNED - JWS	REVISOR -
DRAWN - SGK	REVISOR -
CHECKED - BRM	REVISOR -
DATE - 3-25-08	REVISOR -

**STATE OF ILLINOIS  
DEPARTMENT OF TRANSPORTATION**

**CROSS SECTIONS NORTH TRI LEVEL - ROADWAY B**

SCALE: 1"=10'      SHEET NO. 53 OF 56 SHEETS      STA. 2395+00.00 TO STA. 2395+00.00

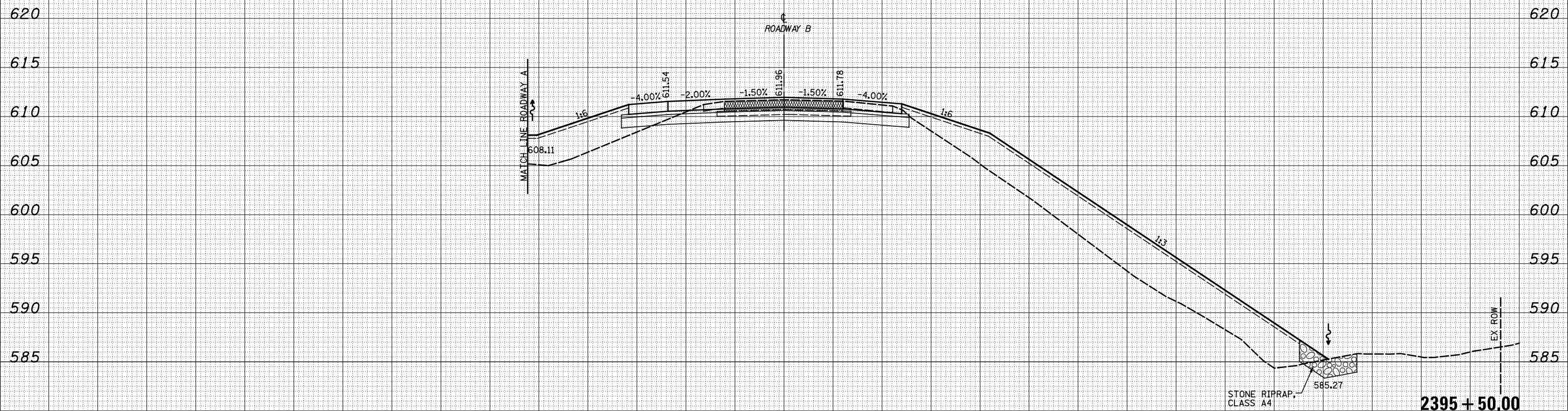
F.A. RTE.	SECTION	COUNTY	TOTAL SHEETS	SHEET NO.
57/70	(25-4)R	EFFINGHAM	1760	771
FED. ROAD DIST. NO.			ILLINOIS FED. AID PROJECT	
			CONTRACT NO. 74295	

**2395 + 00.00**

150 140 130 120 110 100 90 80 70 60 50 40 30 20 10 0 10 20 30 40 50 60 70 80 90 100 110 120 130 140 150

DATE	
BY	
SURVEYED	
PLOTTED	
TEMPLATE	
AREAS	
CHECKED	
FINAL SURVEY	
NOTE BOOK	
NO.	

DATE	
BY	
SURVEYED	
PLOTTED	
TEMPLATE	
AREAS	
CHECKED	
ORIGINAL SURVEY	
NOTE BOOK	
NO.	



150 140 130 120 110 100 90 80 70 60 50 40 30 20 10 0 10 20 30 40 50 60 70 80 90 100 110 120 130 140 150

FILE NAME = S:\Projects\03-00072-57-70\dp\11\Ink\cross11\0008.dgn

USER NAME = \*USERS\*  
 DESIGNED - JWS  
 DRAWN - SGK  
 CHECKED - BRM  
 DATE - 3-25-08

REVISED -  
 REVISED -  
 REVISED -  
 REVISED -

**STATE OF ILLINOIS  
 DEPARTMENT OF TRANSPORTATION**

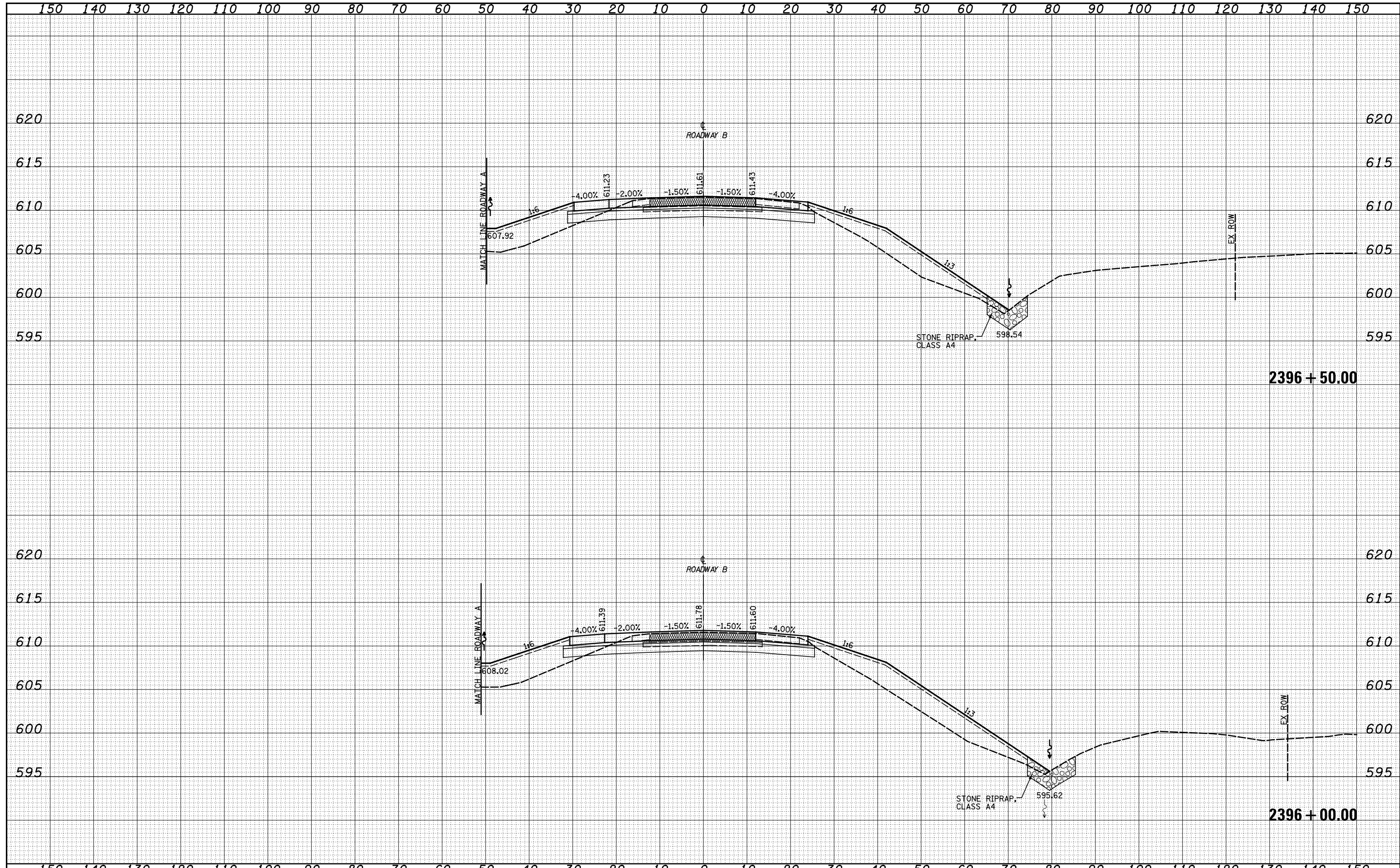
**CROSS SECTIONS NORTH TRI LEVEL - ROADWAY B**  
 SCALE: 1"=10'  
 SHEET NO. 54 OF 56 SHEETS  
 STA. 2395+50.00 TO STA. 2395+50.00

F.A. RTE.	SECTION	COUNTY	TOTAL SHEETS	SHEET NO.
57/70	(25-4)R	EFFINGHAM	1760	772
FED. ROAD DIST. NO. ILLINOIS FED. AID PROJECT			CONTRACT NO. 74295	



DATE	
BY	
SURVEYED	
PLOTTED	
TEMPLATE	
AREAS	
CHECKED	
FINAL SURVEY	
NOTE BOOK	
NO.	

DATE	
BY	
SURVEYED	
PLOTTED	
TEMPLATE	
AREAS	
CHECKED	
ORIGINAL SURVEY	
NOTE BOOK	
NO.	



FILE NAME = S:\Projects\03-00072-57-70\dp\11\Ink\cross11\0008.dgn

USER NAME = *USERS*	DESIGNED - JWS	REVISED -
PLOT SCALE = *SCALE*	DRAWN - SGK	REVISED -
PLOT DATE = *DATE*	CHECKED - BRM	REVISED -
	DATE - 3-25-08	REVISED -

**STATE OF ILLINOIS  
DEPARTMENT OF TRANSPORTATION**

**CROSS SECTIONS NORTH TRI LEVEL - ROADWAY B**

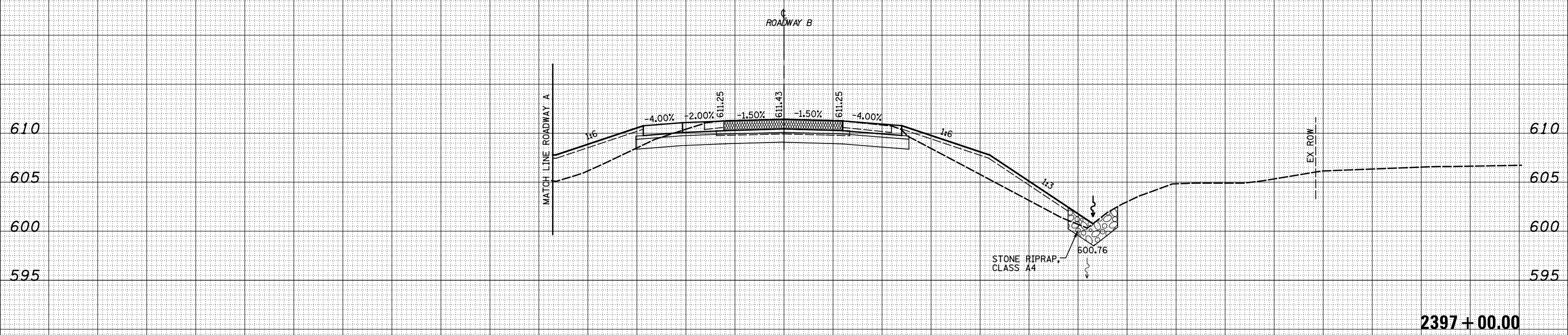
SCALE: 1"=10'      SHEET NO. 55 OF 56 SHEETS      STA. 2396+00.00 TO STA. 2396+50.00

F.A. RTE.	SECTION	COUNTY	TOTAL SHEETS	SHEET NO.
57/70	(25-4)R	EFFINGHAM	1760	773
FED. ROAD DIST. NO. ILLINOIS FED. AID PROJECT			CONTRACT NO. 74295	

150 140 130 120 110 100 90 80 70 60 50 40 30 20 10 0 10 20 30 40 50 60 70 80 90 100 110 120 130 140 150

DATE	
BY	
FINAL SURVEY	SURVEYED
NOTE BOOK	PLOTTED
NO.	TEMPLATE
	AREAS
	CHECKED

DATE	
BY	
ORIGINAL SURVEY	SURVEYED
NOTE BOOK	PLOTTED
NO.	TEMPLATE
	AREAS
	CHECKED



150 140 130 120 110 100 90 80 70 60 50 40 30 20 10 0 10 20 30 40 50 60 70 80 90 100 110 120 130 140 150

FILE NAME = S:\Projects\43-00072.57-70.dgn  
 USER NAME = \*USERS\*  
 PLOT SCALE = \*SCALE\*  
 PLOT DATE = \*DATE\*

DESIGNED - JWS  
 DRAWN - SGK  
 CHECKED - BRM  
 DATE - 3-25-08

REVISED -  
 REVISED -  
 REVISED -  
 REVISED -

STATE OF ILLINOIS  
 DEPARTMENT OF TRANSPORTATION

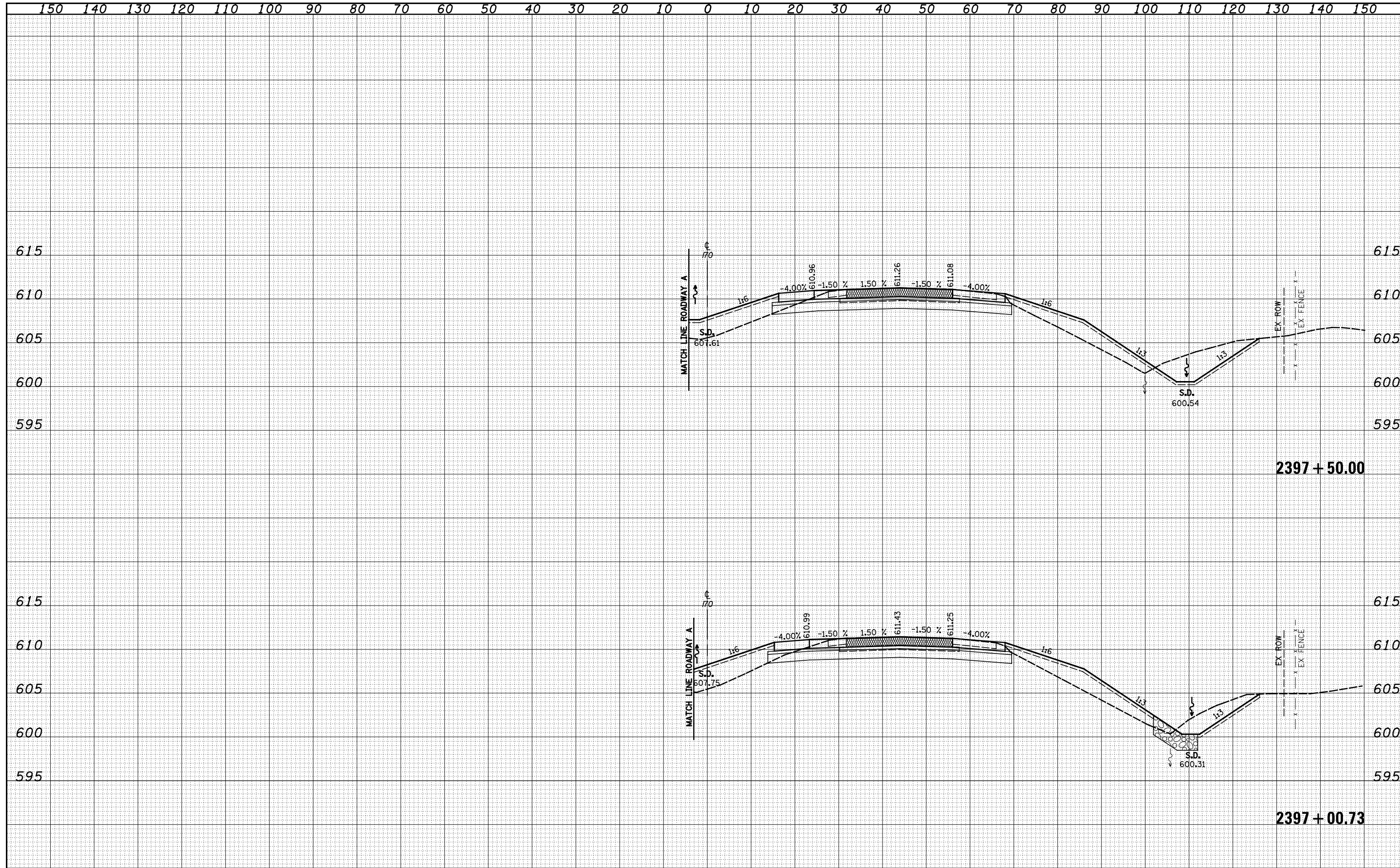
CROSS SECTIONS NORTH TRI LEVEL - ROADWAY B

SCALE: 1"=10'  
 SHEET NO. 56 OF 56 SHEETS  
 STA. 2397+00.00 TO STA. 2397+00.00

F.A. RTE.	SECTION	COUNTY	TOTAL SHEETS	SHEET NO.
57/70	(25-4)R	EFFINGHAM	1760	774
FED. ROAD DIST. NO. ILLINOIS FED. AID PROJECT			CONTRACT NO. 74295	

DATE	
BY	
FINAL SURVEY	SURVEYED
NOTE BOOK	PLOTTED
NO.	TEMPLATE
	AREAS
	CHECKED

DATE	
BY	
ORIGINAL SURVEY	SURVEYED
NOTE BOOK	PLOTTED
NO.	TEMPLATE
	AREAS
	CHECKED



FILE NAME = S:\Projects\403-00072-51-70\dgn\N Tr\I\l\ksh\J0E.dgn

USER NAME = \$USER\$	DESIGNED - JWS	REVISED -
	DRAWN - LEC	REVISED -
PLOT SCALE = \$SCALE\$	CHECKED - BRM	REVISED -
PLOT DATE = \$DATE\$	DATE - 1-06-09	REVISED -

**STATE OF ILLINOIS  
DEPARTMENT OF TRANSPORTATION**

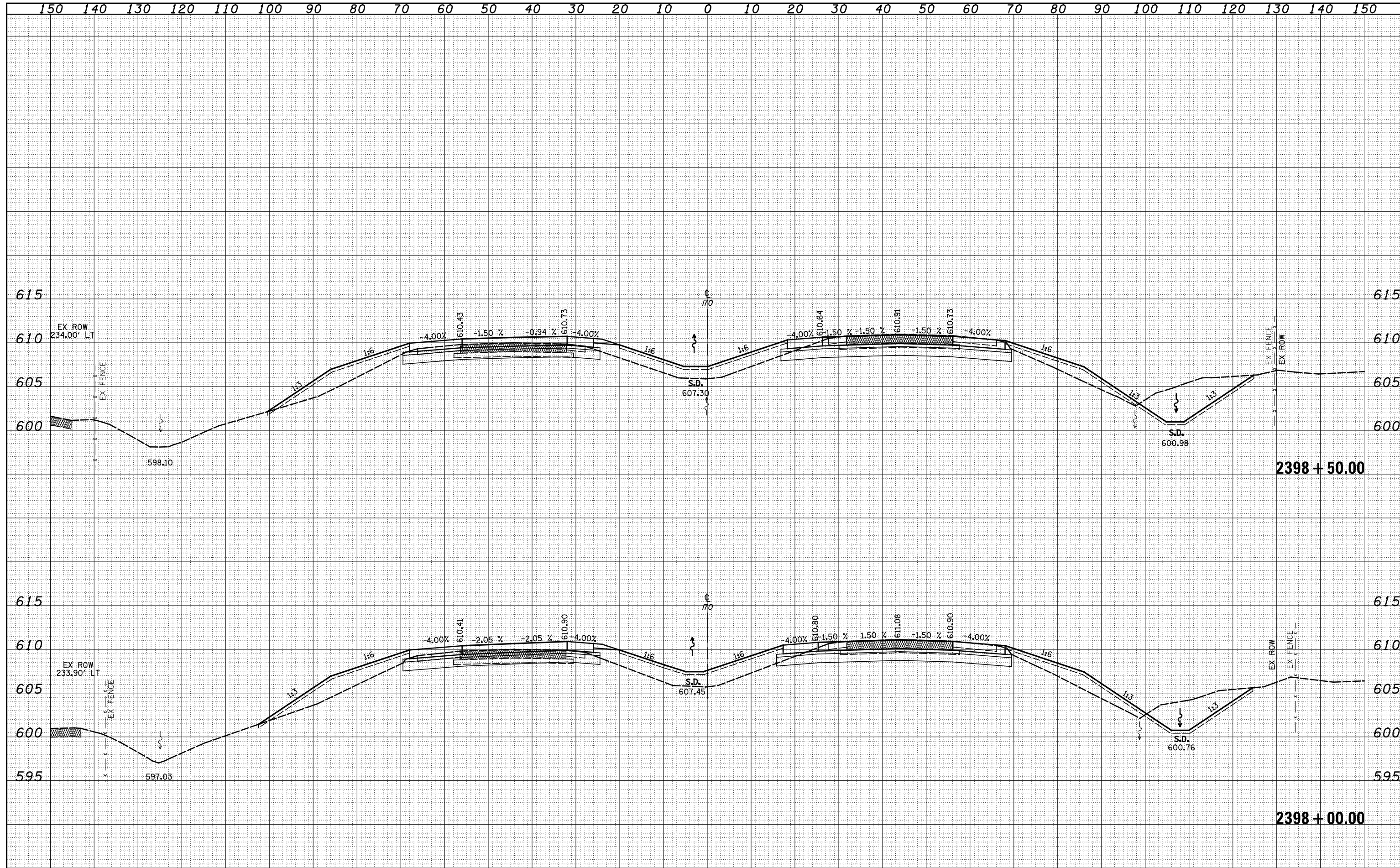
**CROSS SECTIONS NORTH TRI LEVEL - 170 EAST**

SCALE: 1"=10'      SHEET NO. 1 OF 19 SHEETS      STA. 2397+00.73 TO STA. 2397+50.00

F.A. RTE.	SECTION	COUNTY	TOTAL SHEETS	SHEET NO.
57/70	(25-4)R	EFFINGHAM	1760	775
FED. ROAD DIST. NO.			ILLINOIS FED. AID PROJECT	
			CONTRACT NO. 74295	

DATE	
BY	
SURVEYED	
PLOTTED	
TEMPLATE	
NOTE BOOK	
AREAS CHECKED	
NO.	

DATE	
BY	
SURVEYED	
PLOTTED	
TEMPLATE	
NOTE BOOK	
AREAS CHECKED	
NO.	



FILE NAME = S:\Projects\403-00072\_57-70\dgn\N Tri\l\ksh\170E.dgn

USER NAME =	*USERS*
DESIGNED -	JWS
DRAWN -	LEC
CHECKED -	BRM
DATE -	1-06-09

REVISED -	
REVISED -	
REVISED -	
REVISED -	

**STATE OF ILLINOIS  
DEPARTMENT OF TRANSPORTATION**

**CROSS SECTIONS NORTH TRI LEVEL - 170 EAST**

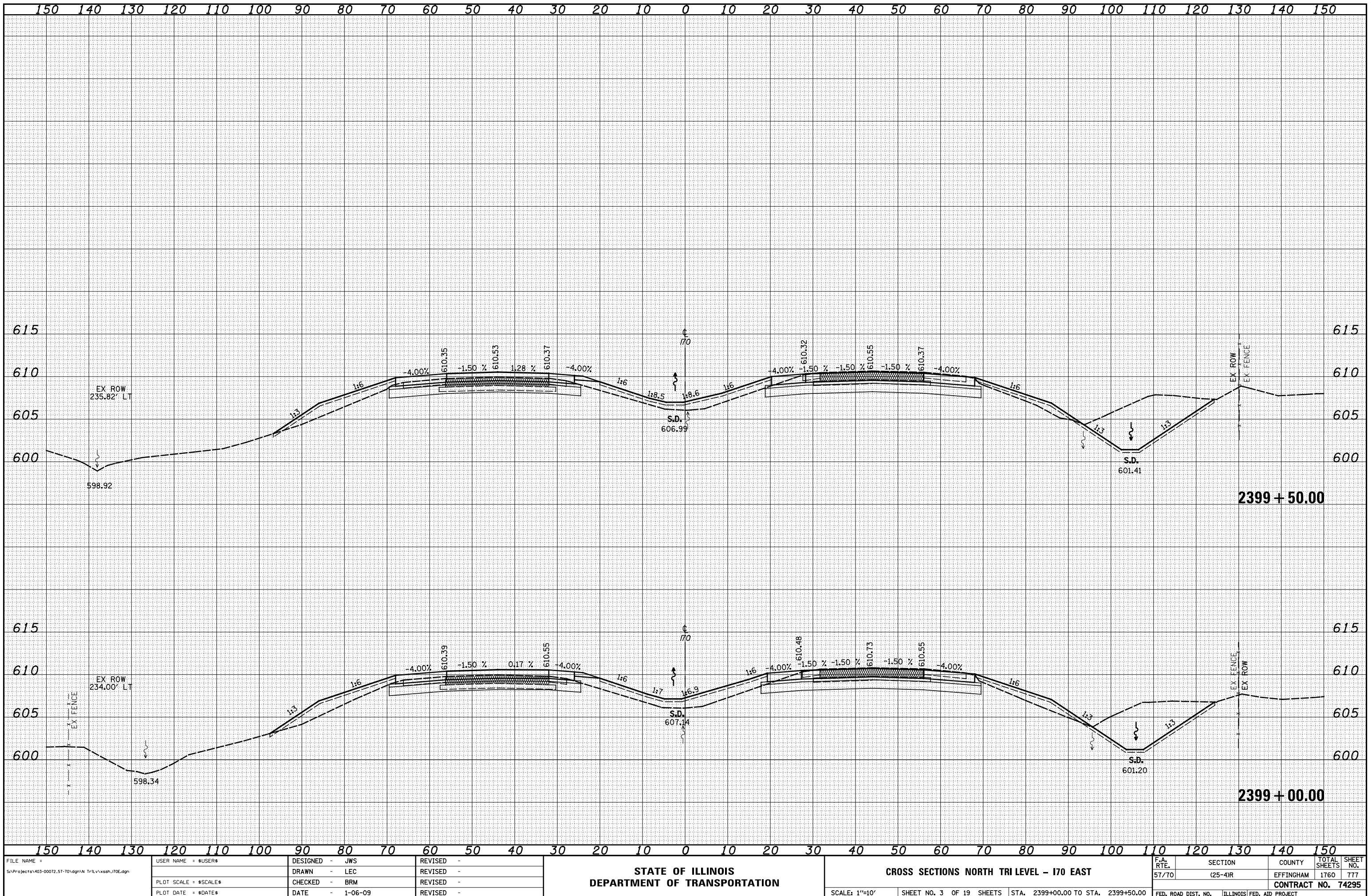
SCALE: 1"=10' SHEET NO. 2 OF 19 SHEETS STA. 2398+00.00 TO STA. 2398+50.00

F.A. RTE.	SECTION	COUNTY	TOTAL SHEETS	SHEET NO.
57/70	(25-4)R	EFFINGHAM	1760	776
FED. ROAD DIST. NO.			ILLINOIS FED. AID PROJECT	
			CONTRACT NO. 74295	



DATE	
BY	
FINAL SURVEY	
SURVEYED	
PLOTTED	
TEMPLATE	
NOTE BOOK	
AREAS CHECKED	

DATE	
BY	
ORIGINAL SURVEY	
SURVEYED	
PLOTTED	
TEMPLATE	
NOTE BOOK	
AREAS CHECKED	



FILE NAME = S:\Projects\403-00072.57-70\dgn\170\170.dgn  
 USER NAME = \*USERS\*

DESIGNED - JWS  
 DRAWN - LEC  
 CHECKED - BRM  
 DATE - 1-06-09

REVISED -  
 REVISED -  
 REVISED -  
 REVISED -

STATE OF ILLINOIS  
 DEPARTMENT OF TRANSPORTATION

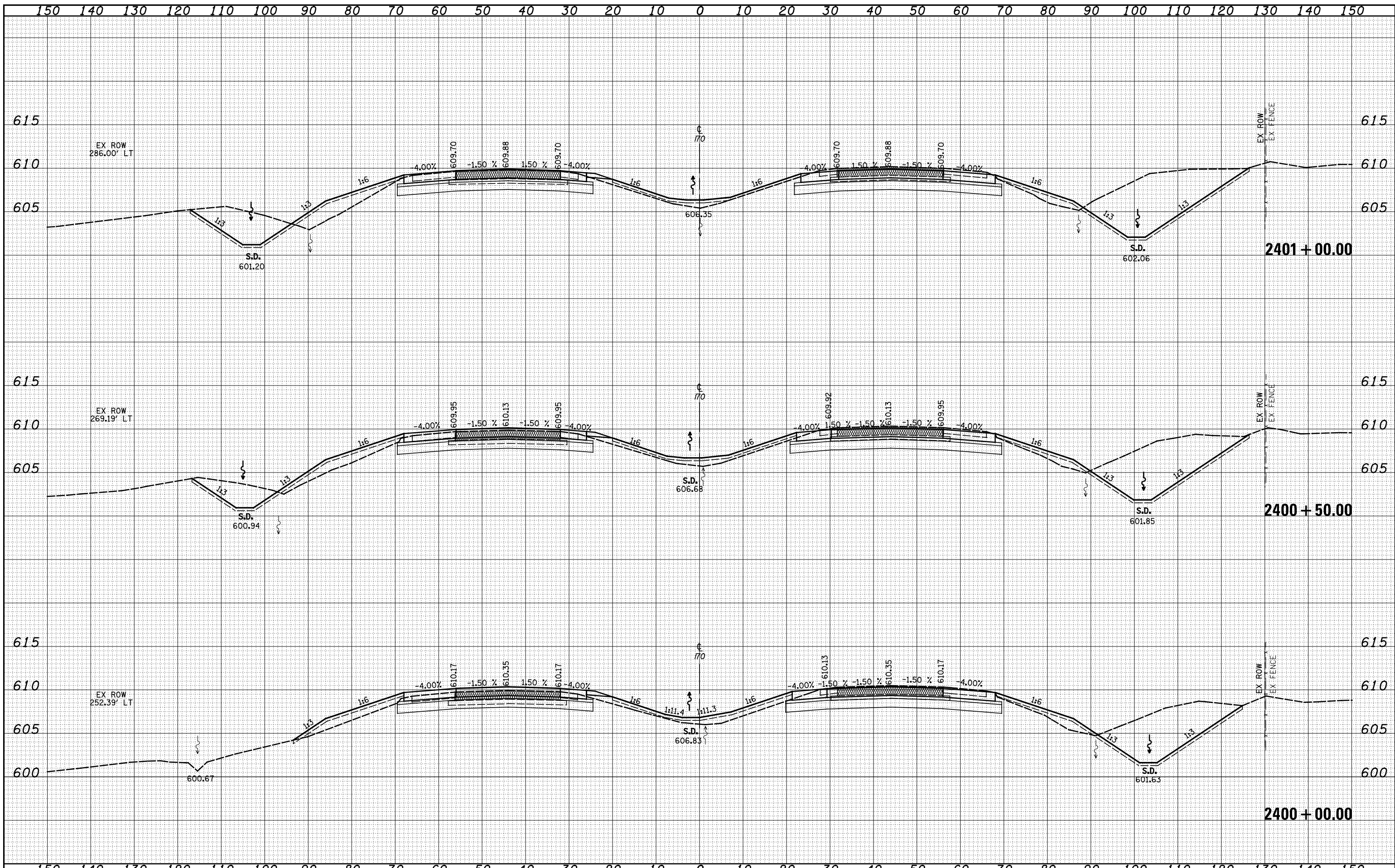
CROSS SECTIONS NORTH TRI LEVEL - 170 EAST

SCALE: 1"=10'  
 SHEET NO. 3 OF 19 SHEETS  
 STA. 2399+00.00 TO STA. 2399+50.00

F.A. RTE.	SECTION	COUNTY	TOTAL SHEETS	SHEET NO.
57/70	(25-4)R	EFFINGHAM	1760	777
FED. ROAD DIST. NO.			ILLINOIS FED. AID PROJECT	
			CONTRACT NO. 74295	

DATE	
BY	
FINAL SURVEY	SURVEYED
NOTE BOOK	PLOTTED
NO.	TEMPLATE
	AREAS
	CHECKED

DATE	
BY	
ORIGINAL SURVEY	SURVEYED
NOTE BOOK	PLOTTED
NO.	TEMPLATE
	AREAS
	CHECKED



FILE NAME = S:\Projects\403-00072-57-70\dgn\N Tr\LV\kshh\T0E.dgn

USER NAME =	*USERS*
DESIGNED -	JWS
DRAWN -	LEC
CHECKED -	BRM
DATE -	1-06-09
REVISED -	
REVISED -	
REVISED -	
REVISED -	

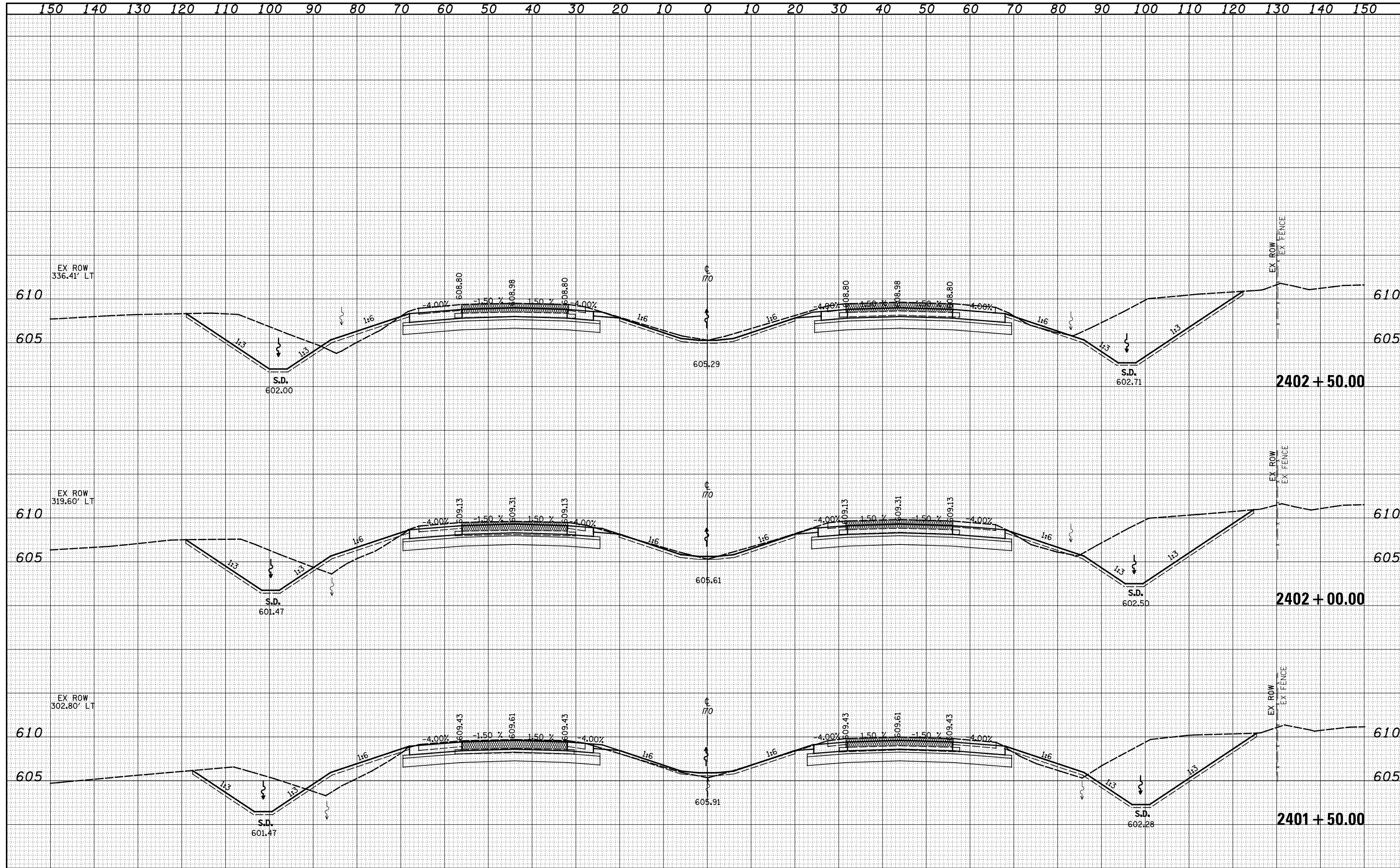
STATE OF ILLINOIS  
DEPARTMENT OF TRANSPORTATION

CROSS SECTIONS NORTH TRI LEVEL - 170 EAST  
SCALE: 1"=10'  
SHEET NO. 4 OF 19 SHEETS  
STA. 2400+00.00 TO STA. 2401+00.00

F.A. RTE.	SECTION	COUNTY	TOTAL SHEETS	SHEET NO.
57/70	(25-4)R	EFFINGHAM	1760	778
FED. ROAD DIST. NO.			ILLINOIS FED. AID PROJECT	
			CONTRACT NO. 74295	

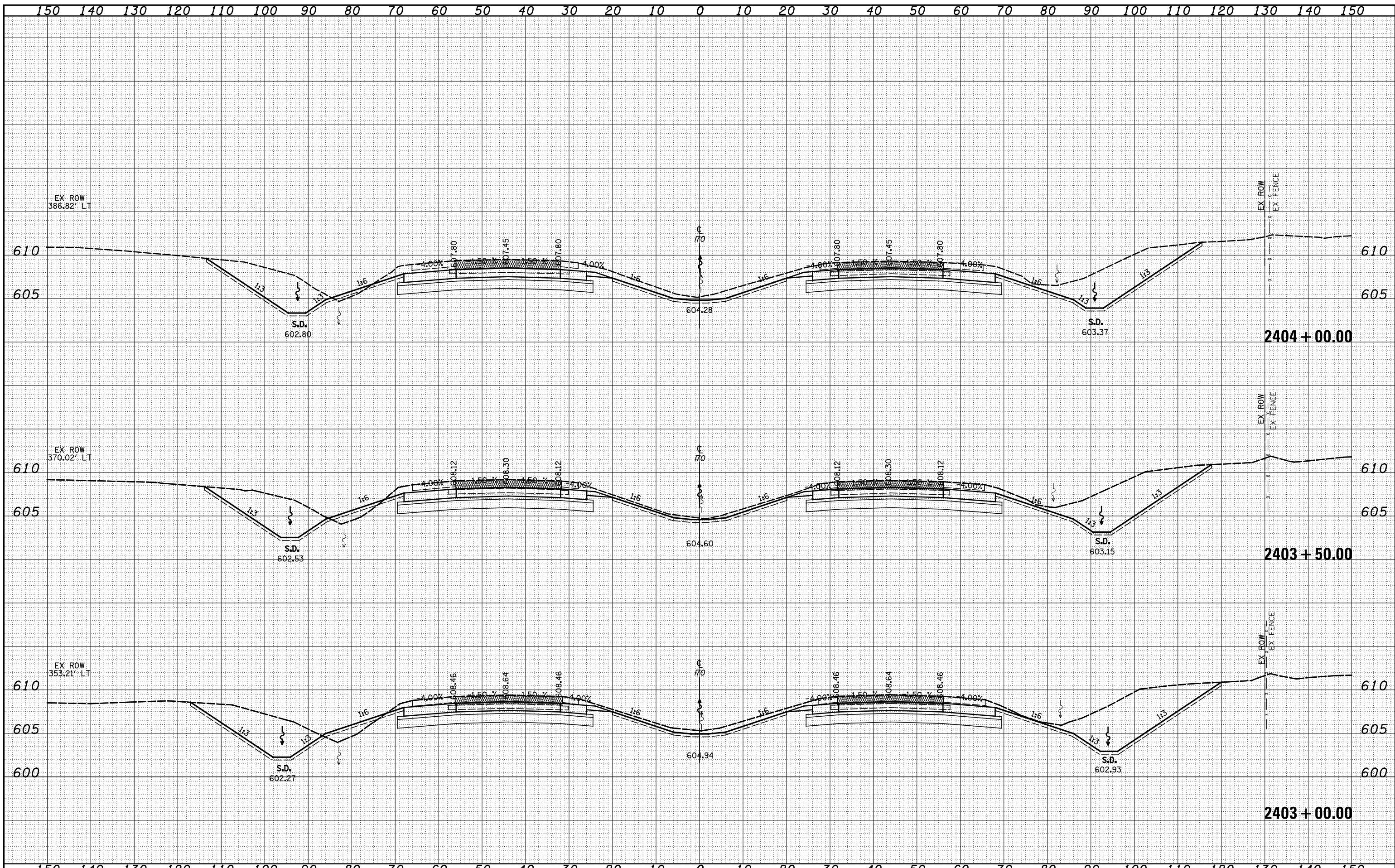
DATE	
BY	
FINAL SURVEY	
PLOTTED	
TEMPLATE	
NOTE BOOK	
AREAS CHECKED	
NO.	

DATE	
BY	
ORIGINAL SURVEY	
PLOTTED	
TEMPLATE	
NOTE BOOK	
AREAS CHECKED	
NO.	



BY	DATE
SURVEYED	
PLOTTED	
TEMPLATE	
AREAS	
CHECKED	

BY	DATE
SURVEYED	
PLOTTED	
TEMPLATE	
AREAS	
CHECKED	



FILE NAME = S:\Projects\403-00072.51-70\dgn\N Tr\l\kssh\10E.dgn

USER NAME =	DESIGNED -	REVISOR -
JWS	LEC	
DRAWN -	CHECKED -	REVISOR -
BRM		
DATE -	DATE -	REVISOR -
1-06-09		

**STATE OF ILLINOIS  
DEPARTMENT OF TRANSPORTATION**

**CROSS SECTIONS NORTH TRI LEVEL - 170 EAST**

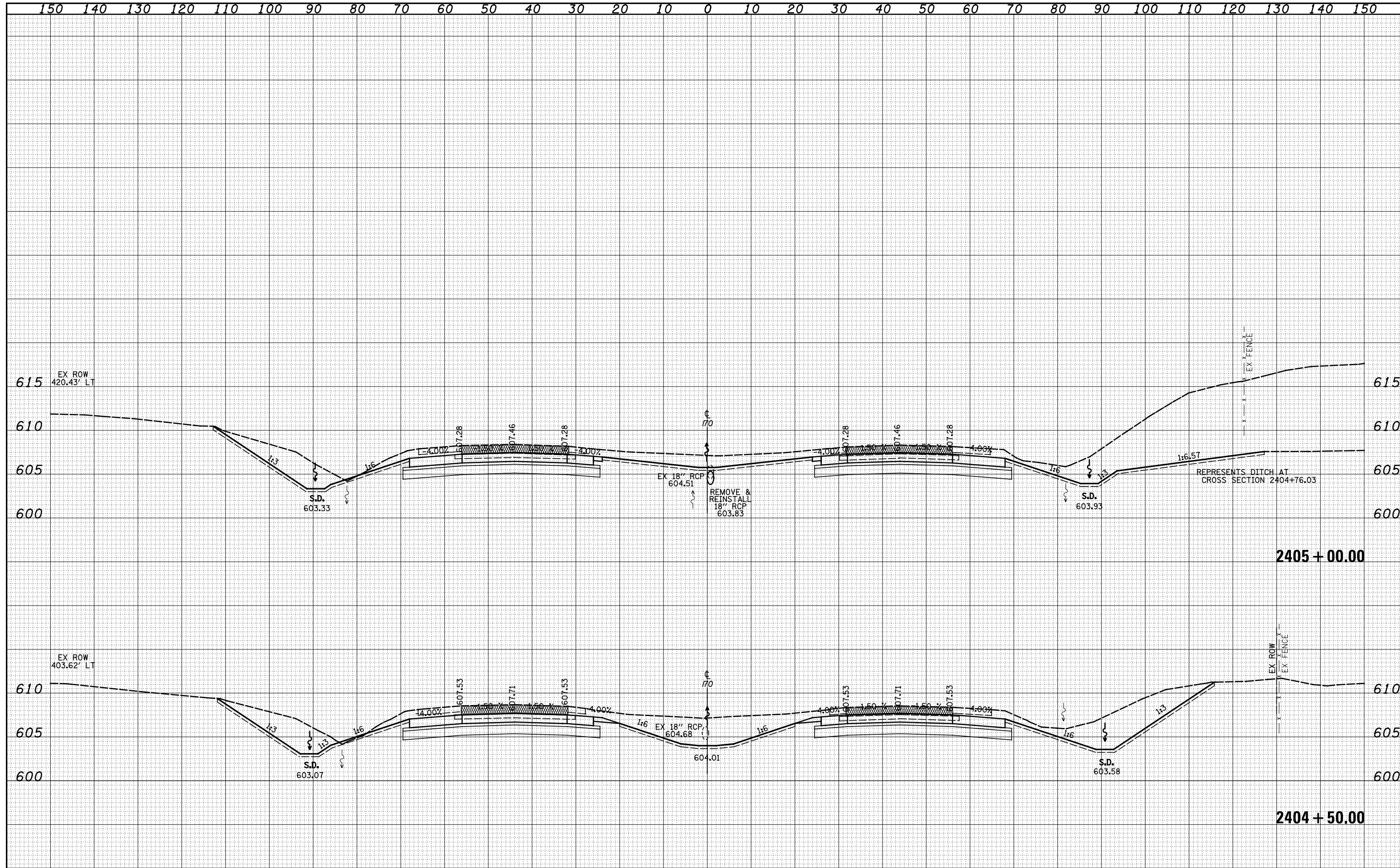
SCALE: 1"=10'     SHEET NO. 6 OF 19 SHEETS     STA. 2403+00.00 TO STA. 2404+00.00

F.A. RTE.	SECTION	COUNTY	TOTAL SHEETS	SHEET NO.
57/70	(25-4)R	EFFINGHAM	1760	780
FED. ROAD DIST. NO.		ILLINOIS FED. AID PROJECT		
			CONTRACT NO. 74295	



DATE	
BY	
FINAL SURVEY	SURVEYED
NOTE BOOK	PLOTTED
NO.	TEMPLATE
	AREAS
	CHECKED

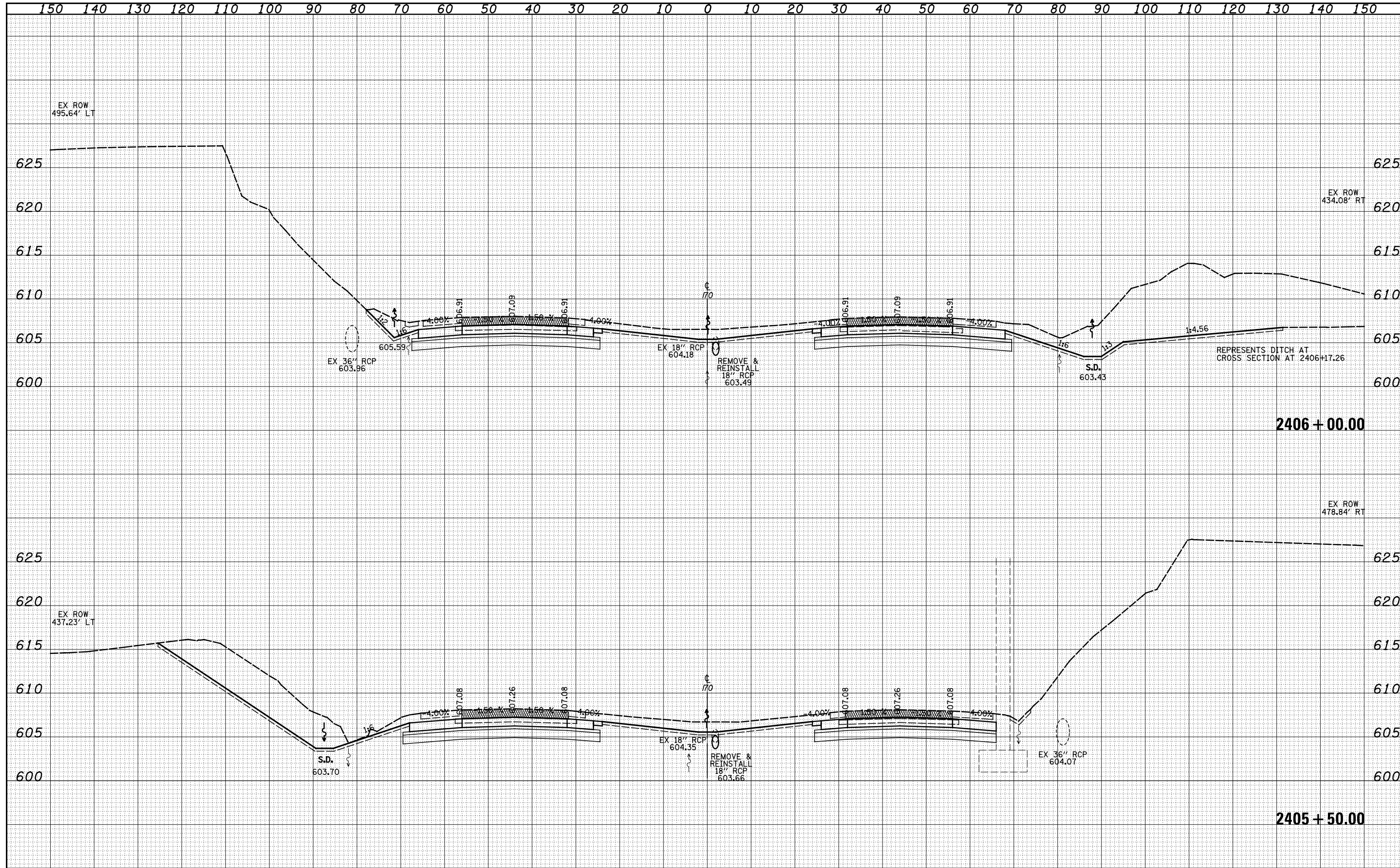
DATE	
BY	
ORIGINAL SURVEY	SURVEYED
NOTE BOOK	PLOTTED
NO.	TEMPLATE
	AREAS
	CHECKED



FILE NAME =	USER NAME = \$USER\$	DESIGNED - JWS	REVISED -	<b>STATE OF ILLINOIS</b> <b>DEPARTMENT OF TRANSPORTATION</b>	<b>CROSS SECTIONS NORTH TRI LEVEL - 170 EAST</b>			F.A. RTE.	SECTION	COUNTY	TOTAL SHEETS	SHEET NO.	
S:\Projects\403-00072-57-70\dgn\N Tr\LV\kshh\10E.dgn		DRAWN - LEC	REVISED -		SCALE: 1"=10'	SHEET NO. 7 OF 19 SHEETS	STA. 2404+50.00 TO STA. 2405+00.00	57/70	(25-4)R	EFFINGHAM	1760	781	
		CHECKED - BRM	REVISED -										
		DATE - 1-06-09	REVISED -										
FEDERAL ROAD DIST. NO. ILLINOIS FED. AID PROJECT													

DATE	
BY	
SURVEYED	
PLOTTED	
TEMPLATE	
AREAS	
CHECKED	
NO.	

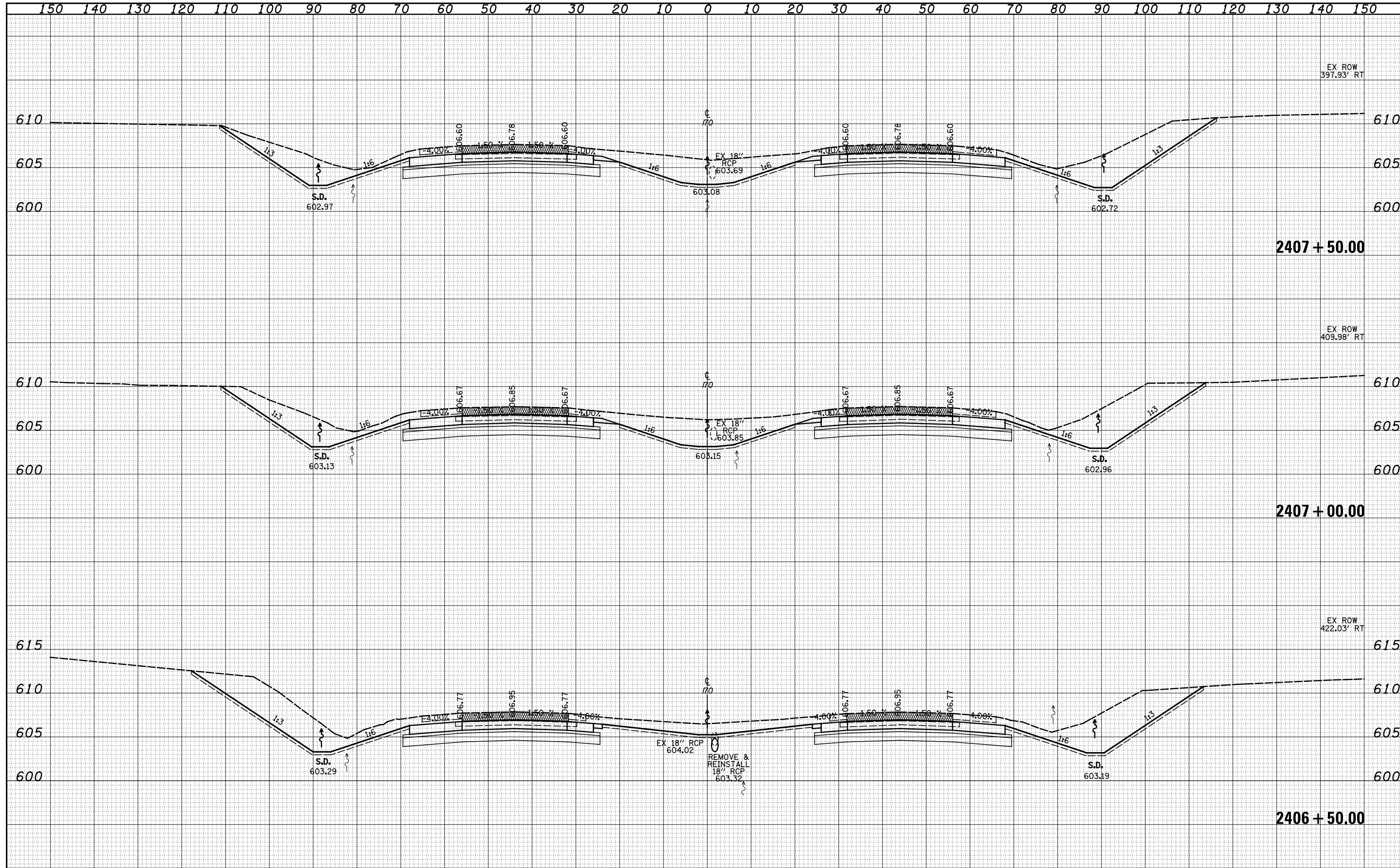
DATE	
BY	
SURVEYED	
PLOTTED	
TEMPLATE	
AREAS	
CHECKED	
NO.	



FILE NAME =	USER NAME = *USERS*	DESIGNED - JWS	REVISED -	<b>STATE OF ILLINOIS</b> <b>DEPARTMENT OF TRANSPORTATION</b>	<b>CROSS SECTIONS NORTH TRI LEVEL - 170 EAST</b>		F.A. RTE.	SECTION	COUNTY	TOTAL SHEETS	SHEET NO.	
S:\Projects\403-00072.57-70\dgn\Trl\l\ksh\170E.dgn		DRAWN - LEC	REVISED -		SCALE: 1"=10'	SHEET NO. 8 OF 19 SHEETS	STA. 2405+50.00 TO STA. 2406+00.00	57/70	(25-4)R	EFFINGHAM	1760	782
		CHECKED - BRM	REVISED -									
		DATE - 1-06-09	REVISED -					FED. ROAD DIST. NO.	ILLINOIS	FED. AID PROJECT		
											<b>CONTRACT NO. 74295</b>	

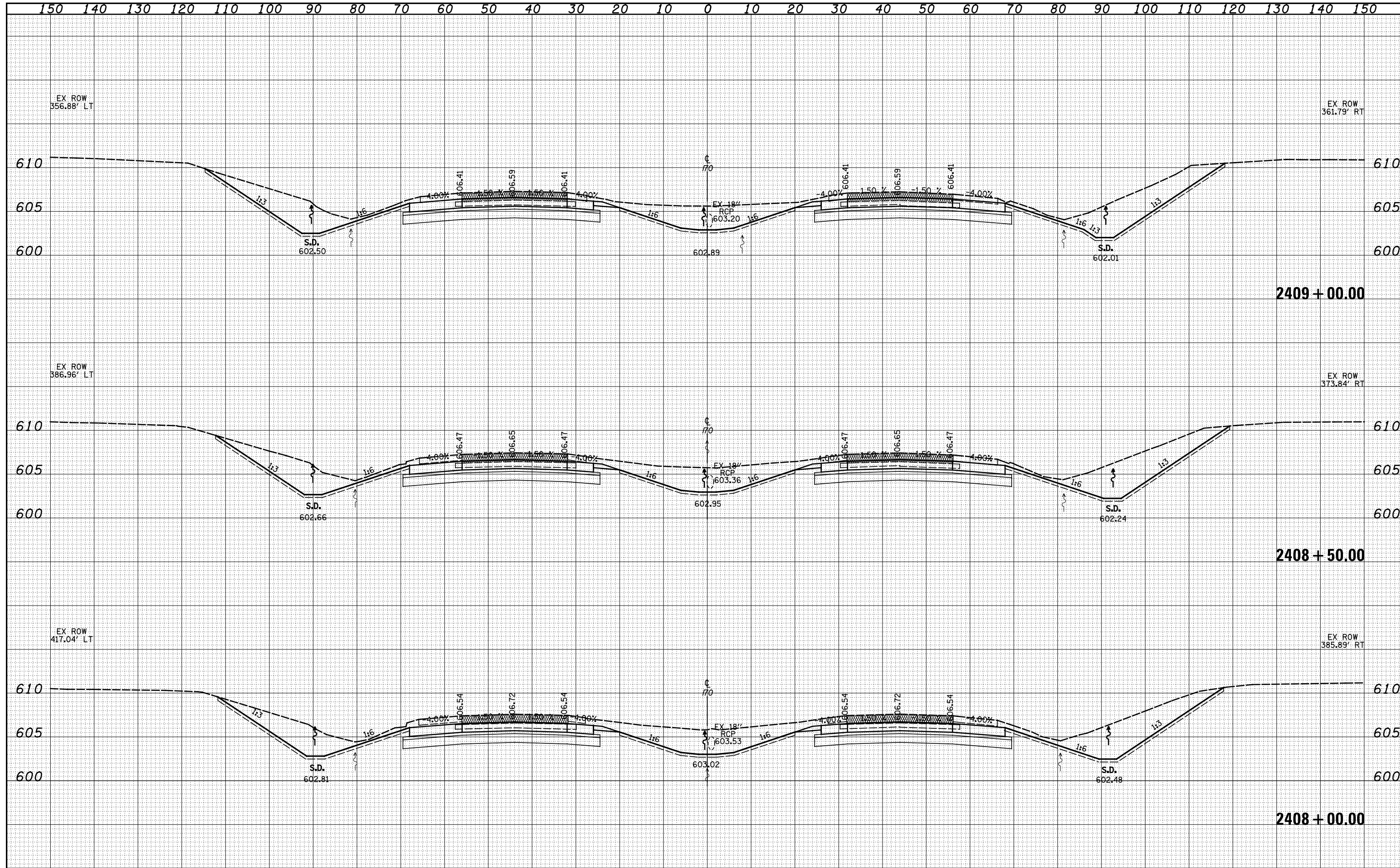
DATE	
BY	
FINAL SURVEY	SURVEYED
NOTE BOOK	PLOTTED
NO.	TEMPLATE
	AREAS
	CHECKED

DATE	
BY	
ORIGINAL SURVEY	SURVEYED
NOTE BOOK	PLOTTED
NO.	TEMPLATE
	AREAS
	CHECKED



DATE	
BY	
FINAL SURVEY	
SURVEYED	
PLOTTED	
TEMPLATE	
NOTE BOOK	
AREAS	
CHECKED	
NO.	

DATE	
BY	
ORIGINAL SURVEY	
SURVEYED	
PLOTTED	
TEMPLATE	
NOTE BOOK	
AREAS	
CHECKED	
NO.	

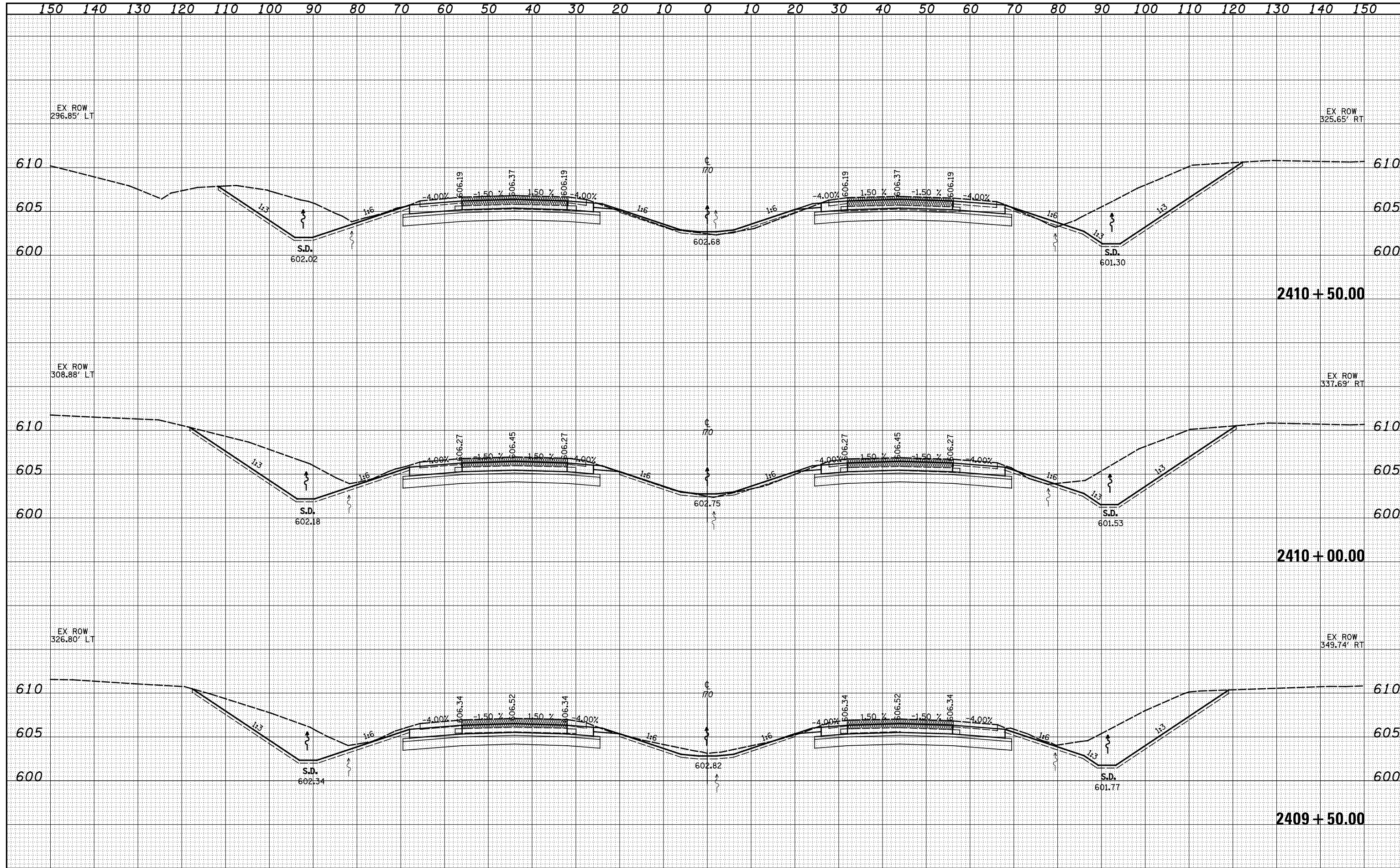


FILE NAME =	USER NAME = *USERS*	DESIGNED - JWS	REVISED -	<b>STATE OF ILLINOIS</b> <b>DEPARTMENT OF TRANSPORTATION</b>	<b>CROSS SECTIONS NORTH TRI LEVEL - 170 EAST</b>		F.A. RTE.	SECTION	COUNTY	TOTAL SHEETS	SHEET NO.	
S:\Projects\403-00072-51-70\dgn\N Tr\LV\kshh\10E.dgn		DRAWN - LEC	REVISED -		SCALE: 1"=10'	SHEET NO. 10 OF 19 SHEETS	STA. 2408+00.00 TO STA. 2409+00.00	57/70	(25-4)R	EFFINGHAM	1760	784
		CHECKED - BRM	REVISED -									
		DATE - 1-06-09	REVISED -					FED. ROAD DIST. NO.	ILLINOIS	FED. AID PROJECT		CONTRACT NO. 74295



DATE	
BY	
SURVEYED	
PLOTTED	
TEMPLATE	
AREAS	
CHECKED	
FINAL SURVEY	
NOTE BOOK	
NO.	

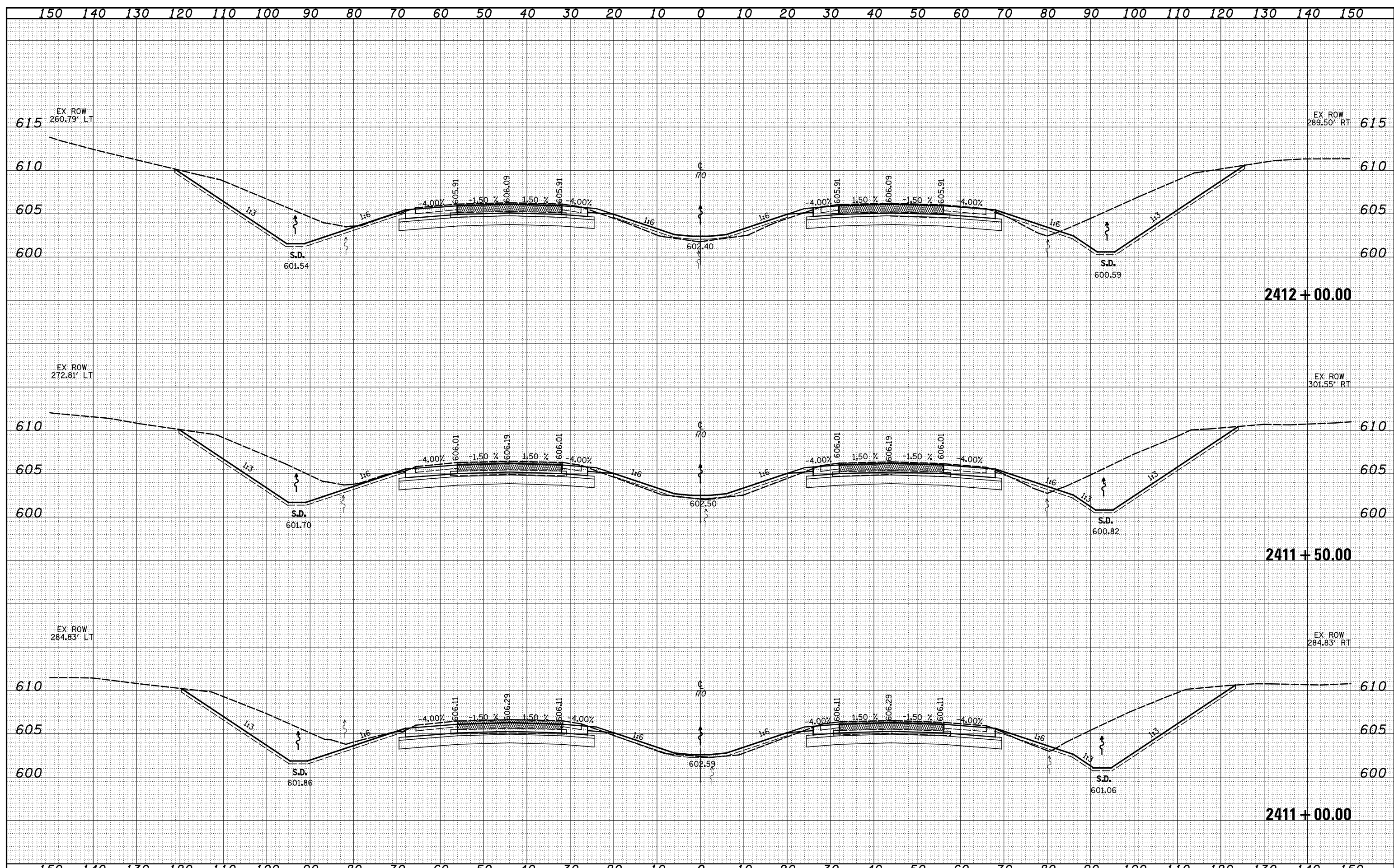
DATE	
BY	
SURVEYED	
PLOTTED	
TEMPLATE	
AREAS	
CHECKED	
ORIGINAL SURVEY	
NOTE BOOK	
NO.	



FILE NAME =	USER NAME = *USERS*	DESIGNED - JWS	REVISED -	<b>STATE OF ILLINOIS</b> <b>DEPARTMENT OF TRANSPORTATION</b>	<b>CROSS SECTIONS NORTH TRI LEVEL - 170 EAST</b>		F.A. RTE.	SECTION	COUNTY	TOTAL SHEETS	SHEET NO.	
S:\Projects\403-00072-51-70\dgn\N Tri\l\kshh\10E.dgn		DRAWN - LEC	REVISED -		SCALE: 1"=10'	SHEET NO. 11 OF 19 SHEETS	STA. 2409+50.00 TO STA. 2410+50.00	57/70	(25-4)R	EFFINGHAM	1760	785
		CHECKED - BRM	REVISED -									
		DATE - 1-06-09	REVISED -					FED. ROAD DIST. NO.	ILLINOIS	FED. AID PROJECT		

DATE	
BY	
FINAL SURVEY	
SURVEYED	
PLOTTED	
TEMPLATE	
NOTE BOOK	
AREAS CHECKED	
NO.	

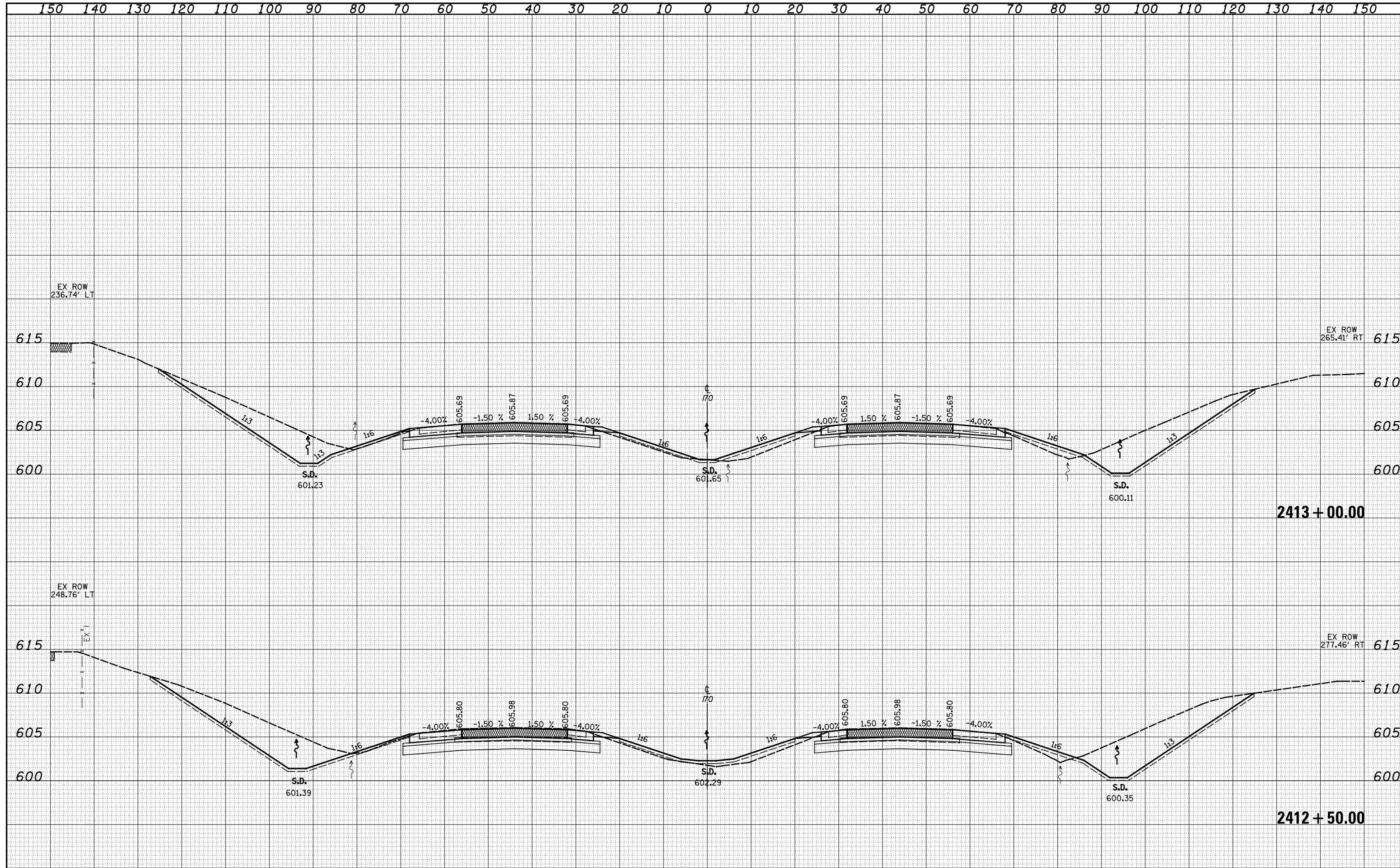
DATE	
BY	
ORIGINAL SURVEY	
SURVEYED	
PLOTTED	
TEMPLATE	
NOTE BOOK	
AREAS CHECKED	
NO.	



FILE NAME =	USER NAME = *USERS*	DESIGNED - JWS	REVISED -	<b>STATE OF ILLINOIS</b> <b>DEPARTMENT OF TRANSPORTATION</b>	<b>CROSS SECTIONS NORTH TRI LEVEL - 170 EAST</b>	F.A. RTE.	SECTION	COUNTY	TOTAL SHEETS	SHEET NO.	
S:\Projects\403-00072-57-70\dgn\N Tr\LV\kshh\10E.dgn	PLOT SCALE = *SCALE*	DRAWN - LEC	REVISED -			57/70	(25-4)R	EFFINGHAM	1760	786	
PLOT DATE = *DATE*	DATE - 1-06-09	CHECKED - BRM	REVISED -			CONTRACT NO. 74295					
						SCALE: 1"=10'	SHEET NO. 12 OF 19 SHEETS	STA. 2411+00.00 TO STA. 2412+00.00	FED. ROAD DIST. NO. ILLINOIS FED. AID PROJECT		

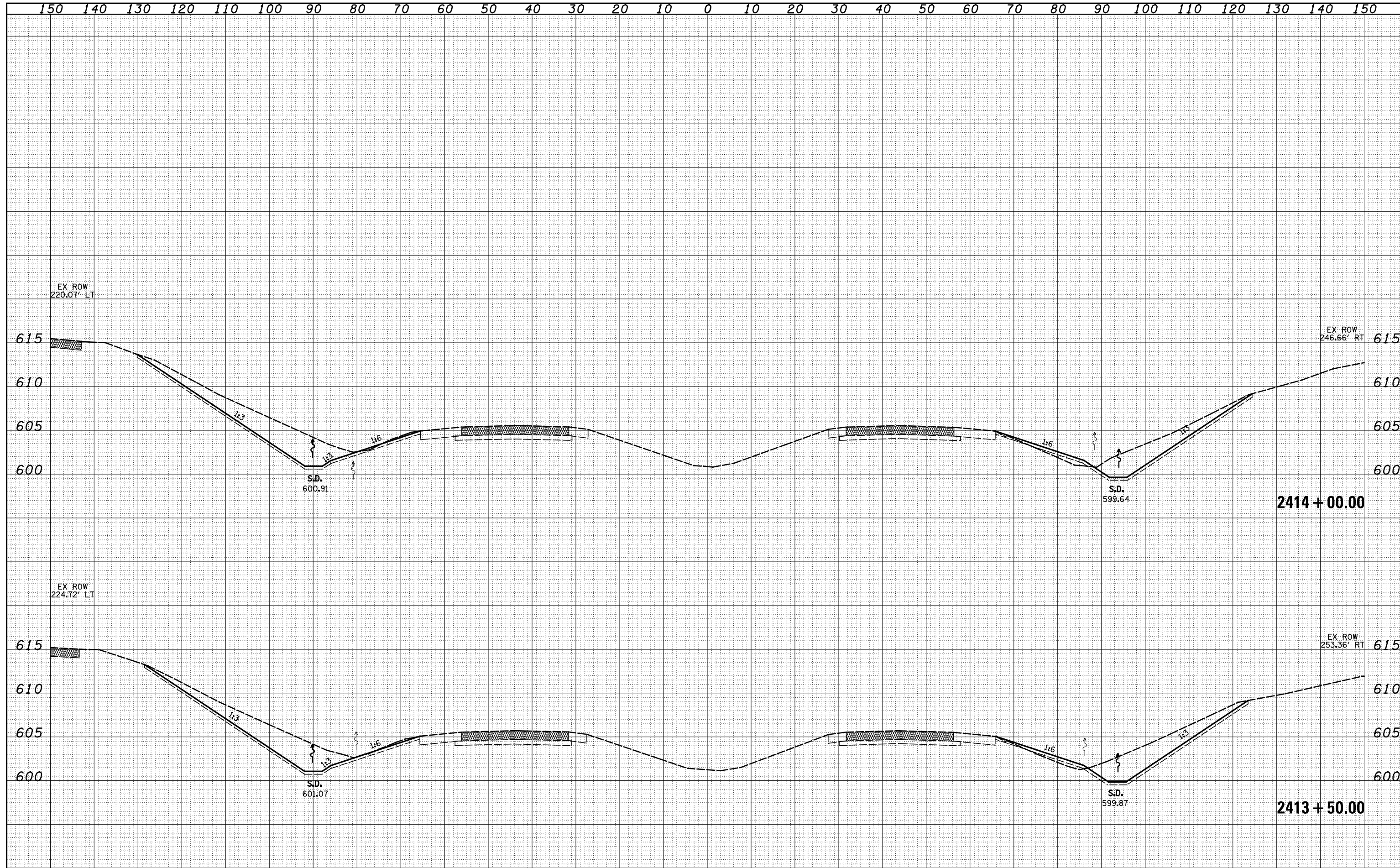
DATE	
BY	
FINAL SURVEY	
PLOTTED	
TEMPLATE	
NOTE BOOK	
AREAS CHECKED	
NO.	

DATE	
BY	
ORIGINAL SURVEY	
PLOTTED	
TEMPLATE	
NOTE BOOK	
AREAS CHECKED	
NO.	



DATE	
BY	
FINAL SURVEY	SURVEYED
NOTE BOOK	PLOTTED
NO.	TEMPLATE
	AREAS
	CHECKED

DATE	
BY	
ORIGINAL SURVEY	SURVEYED
NOTE BOOK	PLOTTED
NO.	TEMPLATE
	AREAS
	CHECKED



FILE NAME = S:\Projects\403-00072-57-70\dgn\N Tr\LV\ksh\J0E.dgn

USER NAME = \*USERS\*  
 DESIGNED - JWS  
 DRAWN - LEC  
 CHECKED - BRM  
 DATE - 1-06-09

REVISED -  
 REVISED -  
 REVISED -  
 REVISED -

STATE OF ILLINOIS  
 DEPARTMENT OF TRANSPORTATION

CROSS SECTIONS NORTH TRI LEVEL - 170 EAST

SCALE: 1"=10' SHEET NO. 14 OF 19 SHEETS STA. 2413+50.00 TO STA. 2414+00.00

F.A. RTE.	SECTION	COUNTY	TOTAL SHEETS	SHEET NO.
57/70	(25-4)R	EFFINGHAM	1760	788
FED. ROAD DIST. NO. ILLINOIS FED. AID PROJECT			CONTRACT NO. 74295	



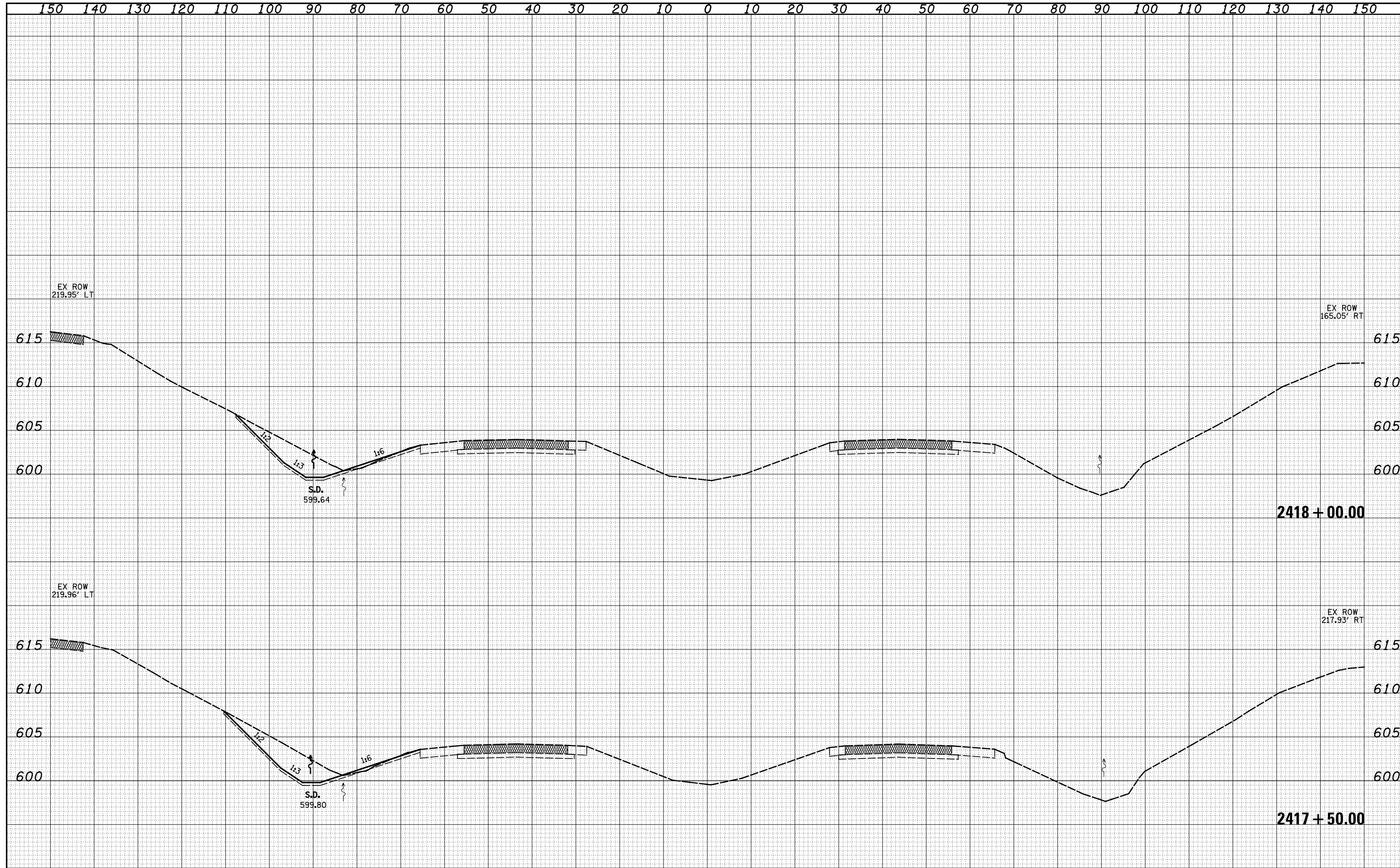






DATE	
BY	
FINAL SURVEY	SURVEYED
NOTE BOOK	PLOTTED
NO.	TEMPLATE
	AREAS
	CHECKED

DATE	
BY	
ORIGINAL SURVEY	SURVEYED
NOTE BOOK	PLOTTED
NO.	TEMPLATE
	AREAS
	CHECKED

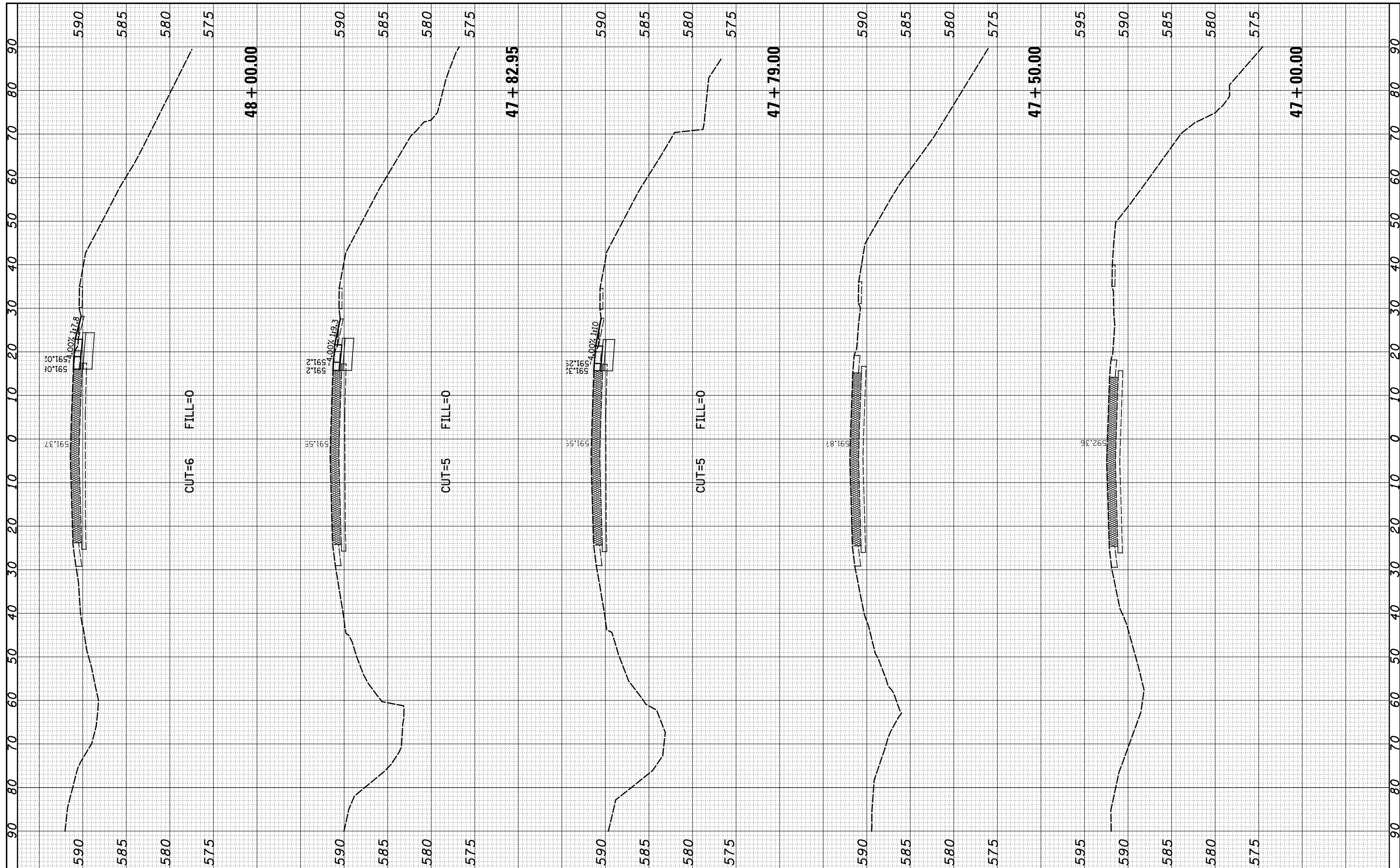






FINAL SURVEY NO.	SURVEYED PLOTTED	BY	DATE
NO.	NOTE BOOK AREAS CHECKED		

ORIGINAL SURVEY NO.	SURVEYED PLOTTED	BY	DATE
NO.	NOTE BOOK AREAS CHECKED		



FILE NAME = S:\Projects\403-00072-57-70\dgn\N Tr\LV\ksd\US45.dgn

USER NAME = \*USER\*  
DESIGNED - JWS  
DRAWN - LEC  
CHECKED - BRM  
DATE - 3-25-08

REVISED -  
REVISED -  
REVISED -  
REVISED -

**STATE OF ILLINOIS  
DEPARTMENT OF TRANSPORTATION**

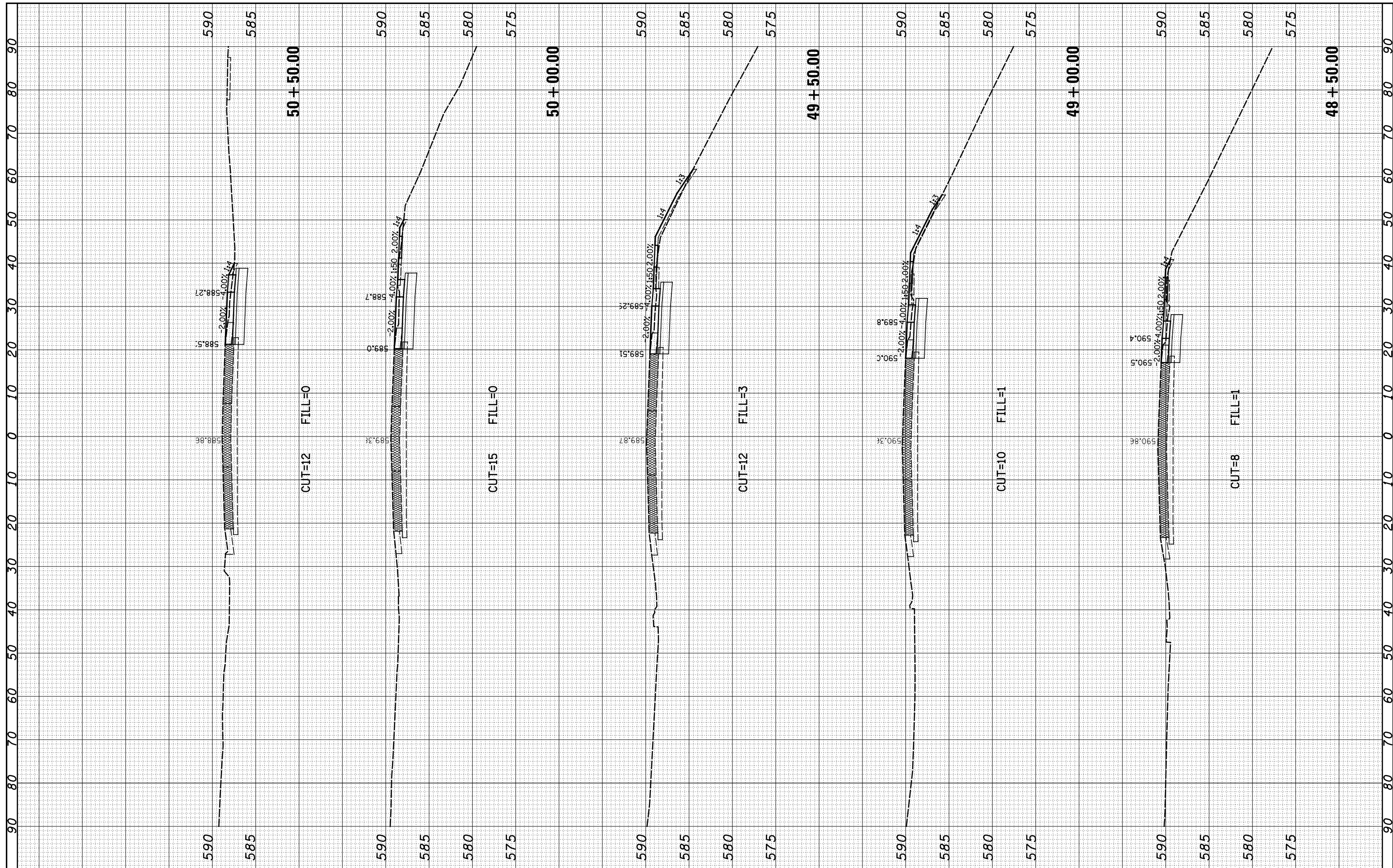
**CROSS SECTIONS - US ROUTE 45**

SCALE: 1"=10'      SHEET NO. 1 OF 14 SHEETS      STA. 47+00.00 TO STA. 48+00.00

F. #A1 RTE.	SECTION	COUNTY	TOTAL SHEETS	SHEET NO.
57/70	(25-4)R	EFFINGHAM	1760	794
FED. ROAD DIST. NO. ILLINOIS FED. AID PROJECT			<b>CONTRACT NO. 74295</b>	

BY	DATE

ORIGINAL SURVEY	SURVEYED
NOTE BOOK	PLOTTED
NO.	TEMPLATE
	AREAS CHECKED



FILE NAME = S:\Projects\403-00072.51-70\ dgn\ N Tr\ILV\ksa\US45.dgn

USER NAME = \*USER\*  
 DESIGNED - JWS  
 DRAWN - LEC  
 CHECKED - BRM  
 DATE - 3-25-08

REVISIONS:  
 REVISED -  
 REVISED -  
 REVISED -  
 REVISED -

STATE OF ILLINOIS  
 DEPARTMENT OF TRANSPORTATION

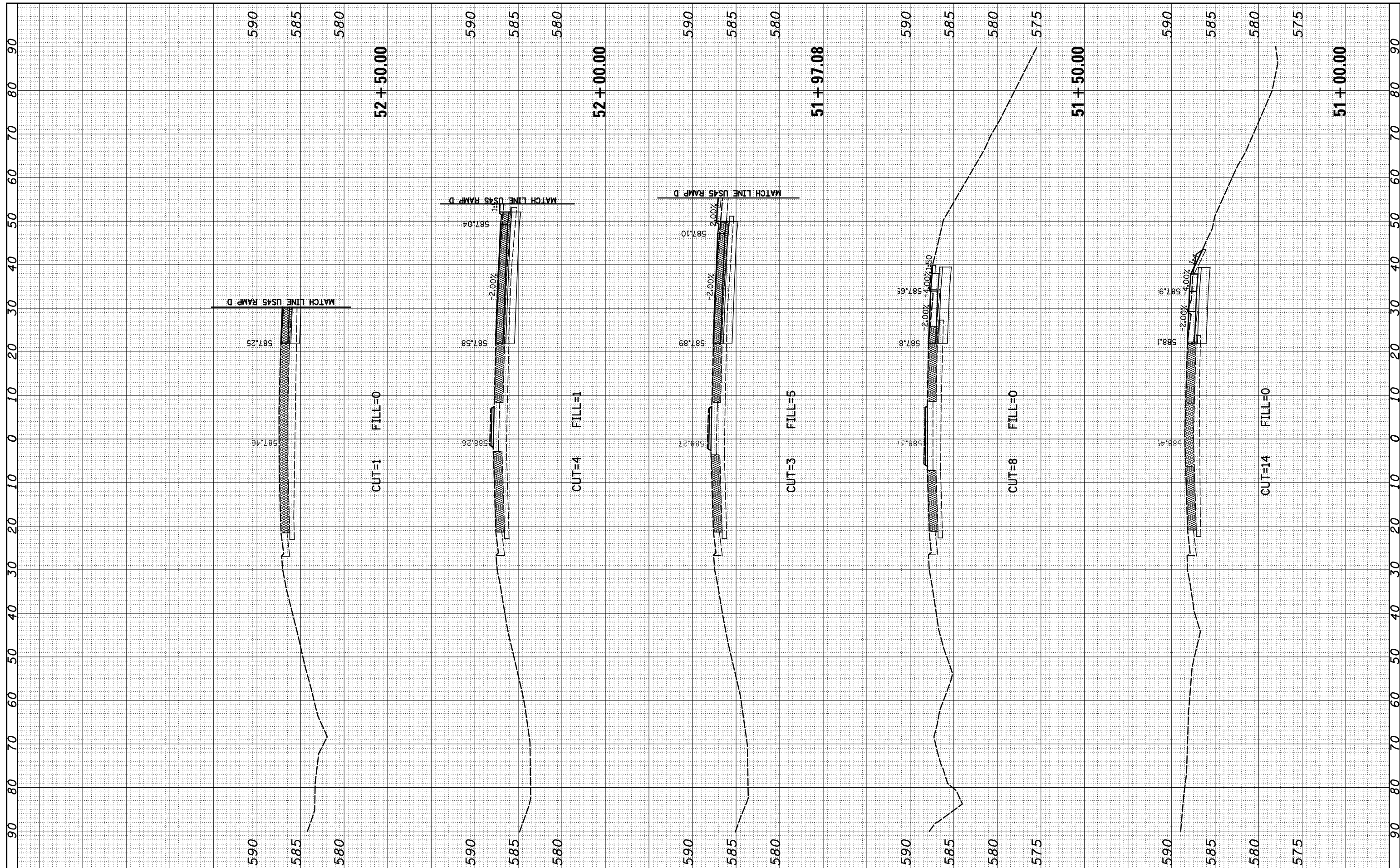
CROSS SECTIONS - US ROUTE 45  
 SCALE: 1"=10'  
 SHEET NO. 2 OF 14 SHEETS  
 STA. 48+50.00 TO STA. 50+50.00

F. & A1	SECTION	COUNTY	TOTAL SHEETS	SHEET NO.
RTÉ.	(25-4)R	EFFINGHAM	1760	795
57/70			CONTRACT NO.	74295
FED. ROAD DIST. NO.	ILLINOIS	FED. AID PROJECT		



FINAL SURVEY	SURVEYED	BY	DATE
NOTE BOOK	PLOTTED		
AREAS CHECKED	TEMPLATE		
NO.	AREAS CHECKED		

ORIGINAL SURVEY	SURVEYED	BY	DATE
NOTE BOOK	PLOTTED		
AREAS CHECKED	TEMPLATE		
NO.	AREAS CHECKED		



FILE NAME = S:\Projects\403-00072.51-70\dgn\TrL\kxsh\US45.dgn

USER NAME = \*USER\*  
 DESIGNED - JWS  
 DRAWN - LEC  
 CHECKED - BRM  
 DATE - 3-25-08

REVISIONS  
 REVISED -  
 REVISED -  
 REVISED -  
 REVISED -

STATE OF ILLINOIS  
 DEPARTMENT OF TRANSPORTATION

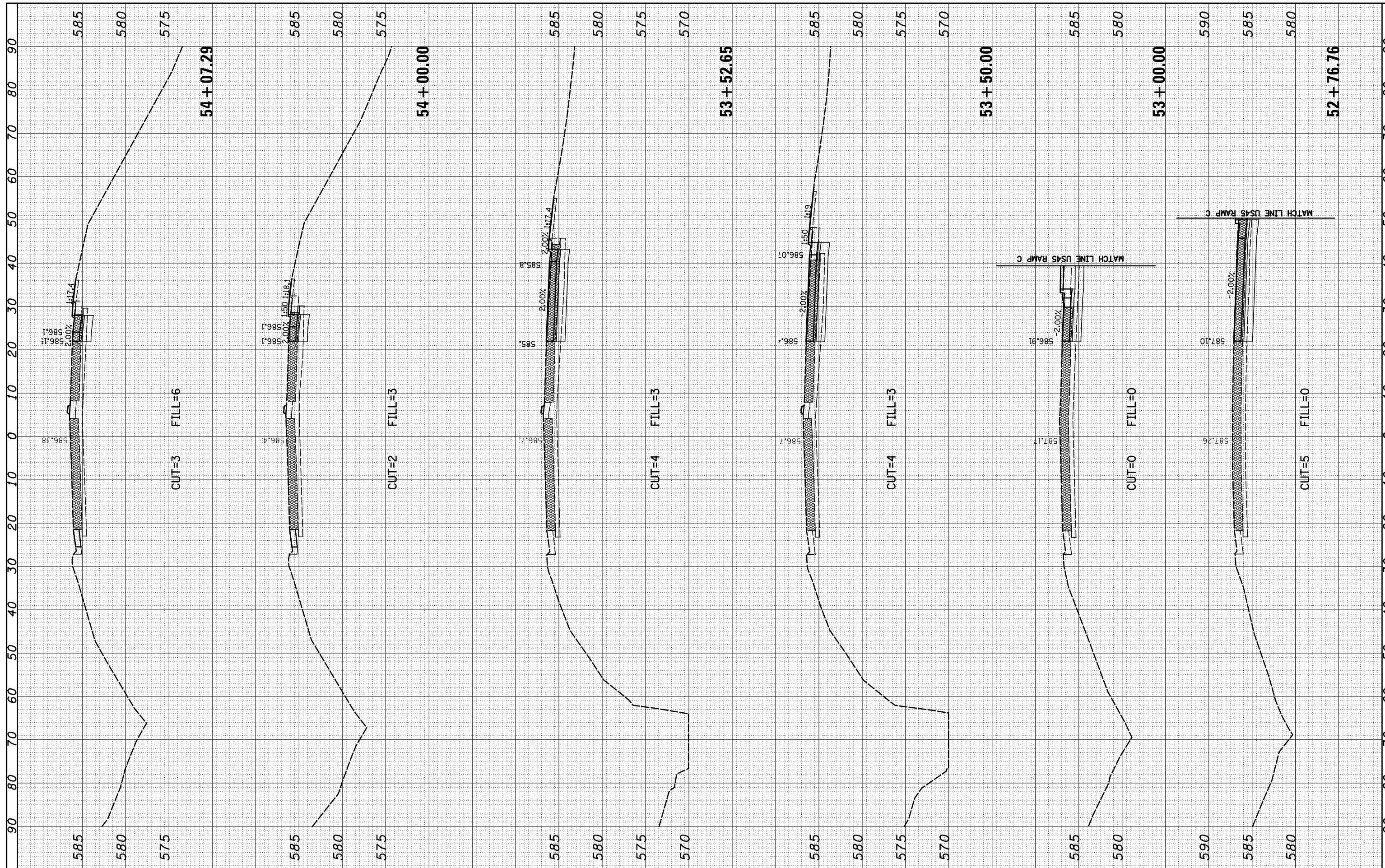
CROSS SECTIONS - US ROUTE 45  
 SCALE: 1"=10'  
 SHEET NO. 3 OF 14 SHEETS  
 STA. 51+00.00 TO STA. 52+50.00

F. # AT RTE.	SECTION	COUNTY	TOTAL SHEETS	SHEET NO.
57/70	(25-4)R	EFFINGHAM	1760	796
CONTRACT NO. 74295				
FED. ROAD DIST. NO.		ILLINOIS FED. AID PROJECT		



BY	DATE
FINAL SURVEY	SURVEYED
NOTE BOOK	PLOTTED
NO.	TEMPLATE
	AREAS
	CHECKED

BY	DATE
ORIGINAL SURVEY	SURVEYED
NOTE BOOK	PLOTTED
NO.	TEMPLATE
	AREAS
	CHECKED



FILE NAME = S:\Projects\403-00072.51-70\dgn\N Tr\l\kxsh\US45.dgn

USER NAME	= *USER*
DESIGNED	- JWS
DRAWN	- LEC
CHECKED	- BRM
DATE	- 3-25-08

REVISIONS	-
REVISIONS	-
REVISIONS	-
REVISIONS	-

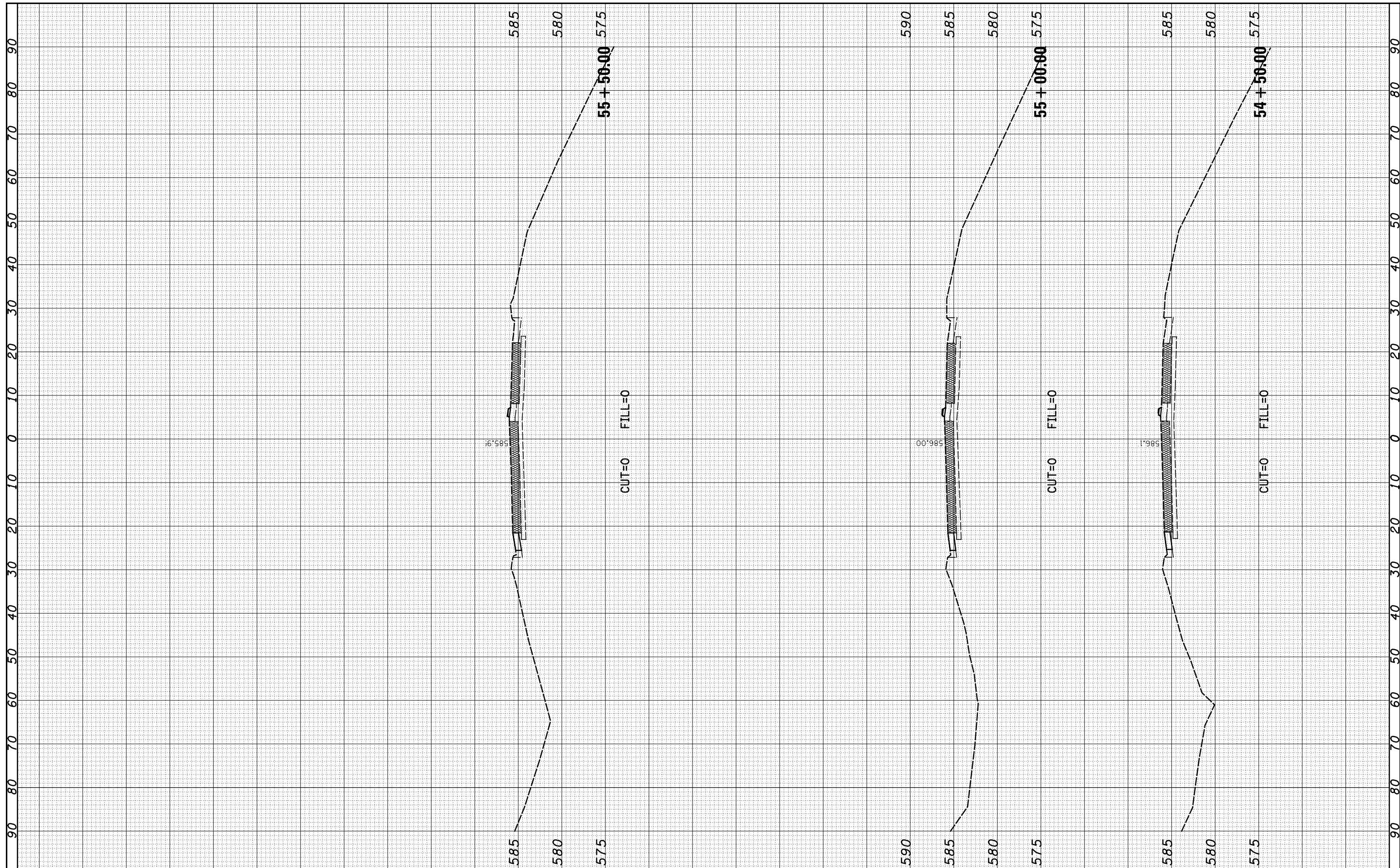
**STATE OF ILLINOIS  
DEPARTMENT OF TRANSPORTATION**

CROSS SECTIONS - US ROUTE 45  
SCALE: 1"=10'  
SHEET NO. 4 OF 14 SHEETS  
STA. 52+76.76 TO STA. 54+07.29

F. A. RT. E.	SECTION	COUNTY	TOTAL SHEETS	SHEET NO.
57/70	(25-4)R	EFFINGHAM	1760	797
CONTRACT NO. 74295		ILLINOIS FED. AID PROJECT		

FINAL SURVEY NO.	SURVEYED PLOTTED AREAS CHECKED	BY	DATE
NOTE BOOK NO.	TEMPLATE AREAS CHECKED		

ORIGINAL SURVEY NO.	SURVEYED PLOTTED AREAS CHECKED	BY	DATE
NOTE BOOK NO.	TEMPLATE AREAS CHECKED		



FILE NAME = S:\Projects\403-00072.57-70\dgn\N Tr\ILV\ksa\US45.dgn

USER NAME = \*USER\*  
 DESIGNED - JWS  
 DRAWN - LEC  
 CHECKED - BRM  
 DATE -

REVISIONS:  
 REVISED -  
 REVISED -  
 REVISED -  
 REVISED -

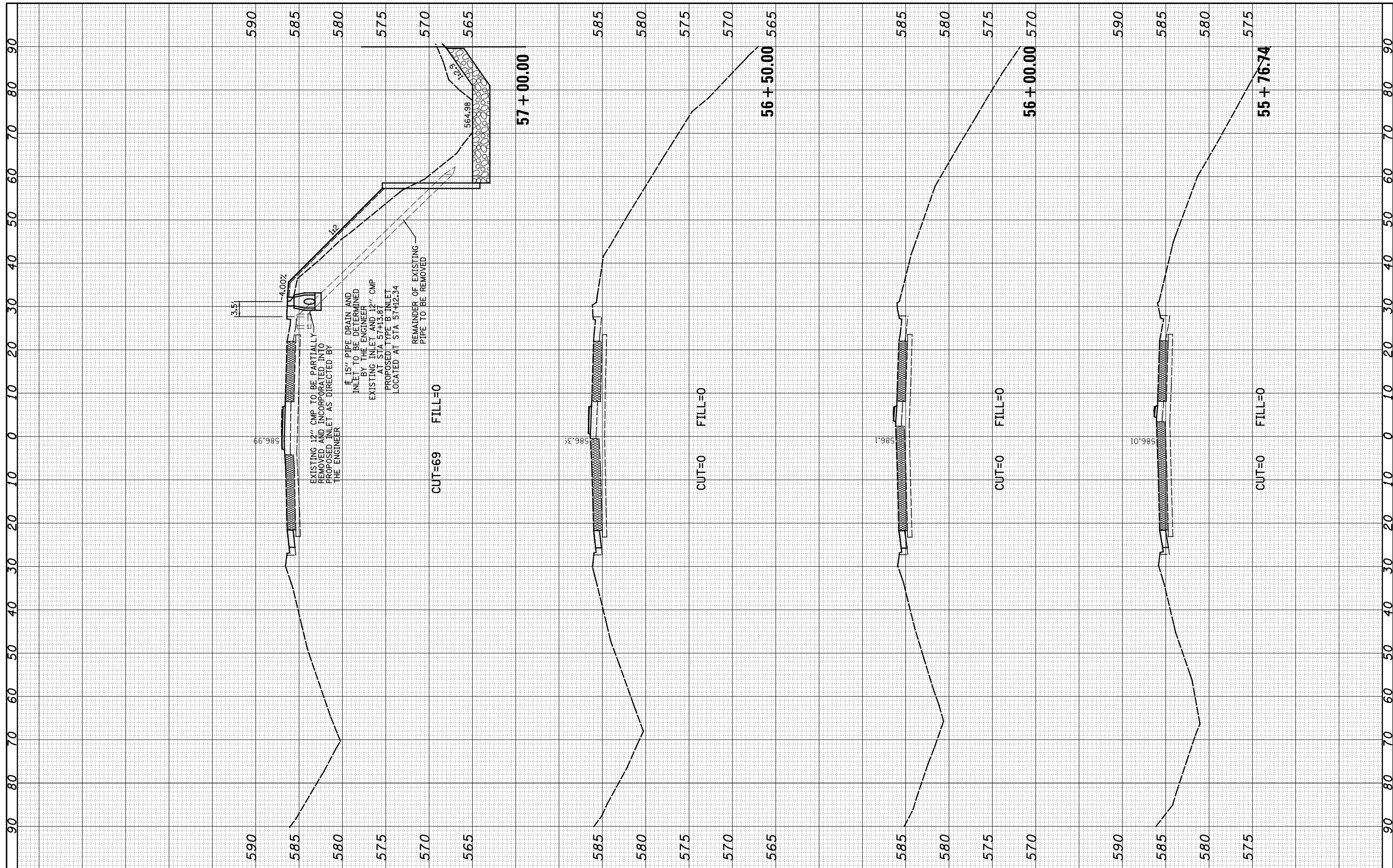
**STATE OF ILLINOIS  
 DEPARTMENT OF TRANSPORTATION**

**CROSS SECTIONS - US ROUTE 45**  
 SCALE: 1"=10'  
 SHEET NO. 5 OF 14 SHEETS  
 STA. 54+50.00 TO STA. 55+50.00

F. A. A. I. RTE.	SECTION	COUNTY	TOTAL SHEETS	SHEET NO.
57/70	(25-4)R	EFFINGHAM	1760	798
FED. ROAD DIST. NO. ILLINOIS FED. AID PROJECT			CONTRACT NO. 74295	

FINAL SURVEY	SURVEYED	BY	DATE
NOTE BOOK NO.	PLOTTED		
	TEMPLATE		
	AREAS CHECKED		

ORIGINAL SURVEY	SURVEYED	BY	DATE
NOTE BOOK NO.	PLOTTED		
	TEMPLATE		
	AREAS CHECKED		



FILE NAME = S:\Projects\403-00072-57-70\dgn\N Tr\ILV\ksa\US45.dgn

USER NAME = *USER*	DESIGNED - JWS	REVISED -
PLOT SCALE = *SCALE*	DRAWN - LEC	REVISED -
PLOT DATE = *DATE*	CHECKED - BRM	REVISED -
	DATE -	REVISED -

STATE OF ILLINOIS  
DEPARTMENT OF TRANSPORTATION

CROSS SECTIONS - US ROUTE 45

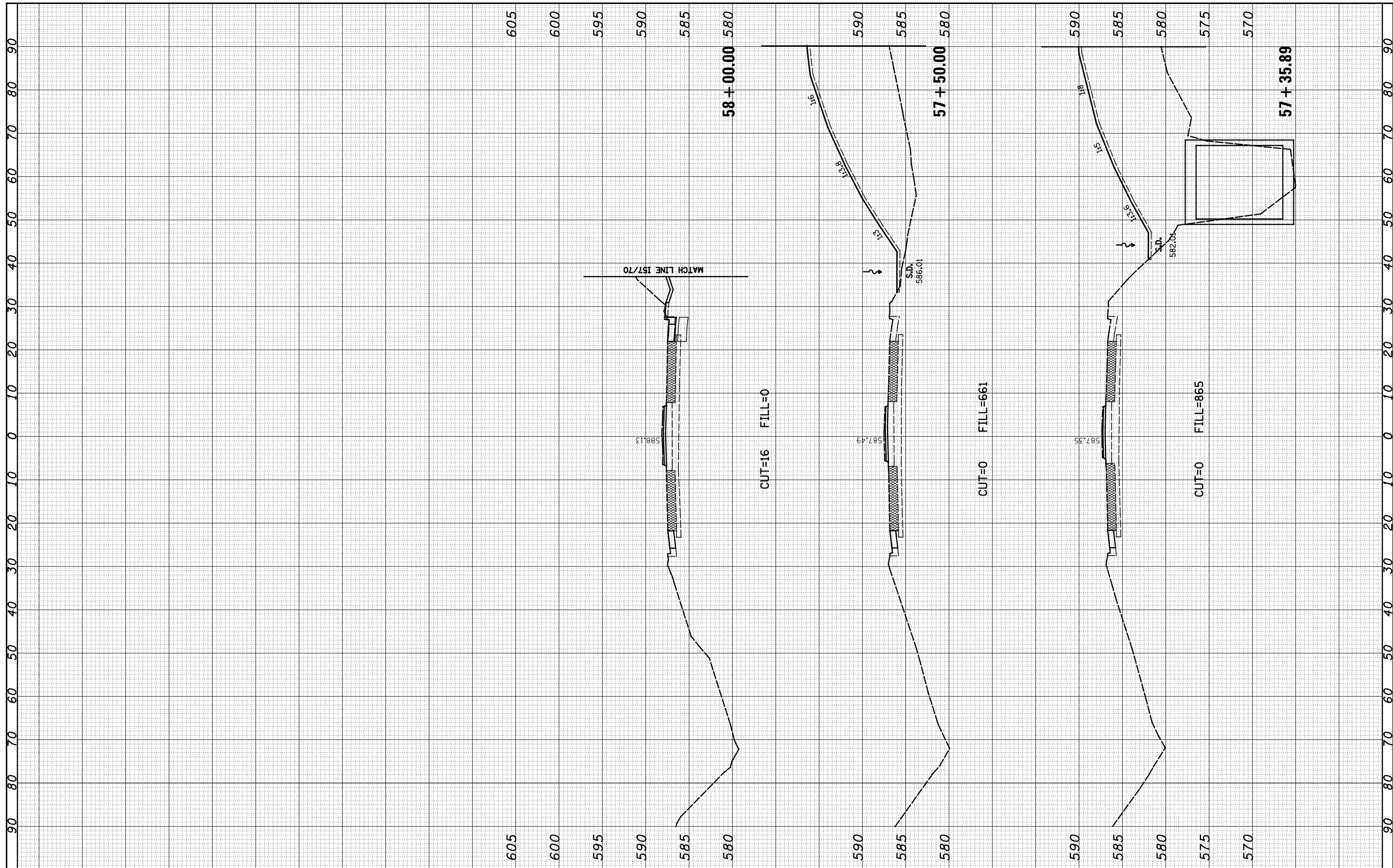
SCALE: 10 SHEET NO. 6 OF 14 SHEETS STA. 55+76.74 TO STA. 57+00.00

F. A. A1 RTE.	SECTION	COUNTY	TOTAL SHEETS	SHEET NO.
57/70	(25-4)R	EFFINGHAM	1760	799
CONTRACT NO. 74295				
FED. ROAD DIST. NO. ILLINOIS FED. AID PROJECT				



FINAL SURVEY NO.	SURVEYED PLOTTED AREAS CHECKED	BY	DATE
NOTE BOOK NO.	TEMPLATE AREAS CHECKED		

ORIGINAL SURVEY NO.	SURVEYED PLOTTED AREAS CHECKED	BY	DATE
NOTE BOOK NO.	TEMPLATE AREAS CHECKED		



FILE NAME = S:\Projects\403-00072.57-70\dgn\N Tr\LV\ksa\US45.dgn

USER NAME = \*USER\*  
 DESIGNED - JWS  
 DRAWN - LEC  
 CHECKED - BRM  
 DATE -

REVISED -  
 REVISED -  
 REVISED -  
 REVISED -

STATE OF ILLINOIS  
 DEPARTMENT OF TRANSPORTATION

CROSS SECTIONS - US ROUTE 45  
 SCALE: 10 SHEET NO. 7 OF 14 SHEETS STA. 57+35.89 TO STA. 58+00.00

F. A. RT. 57/70	SECTION (25-4)R	COUNTY EFFINGHAM	TOTAL SHEETS 1760	SHEET NO. 800
FED. ROAD DIST. NO. ILLINOIS FED. AID PROJECT			CONTRACT NO. 74295	