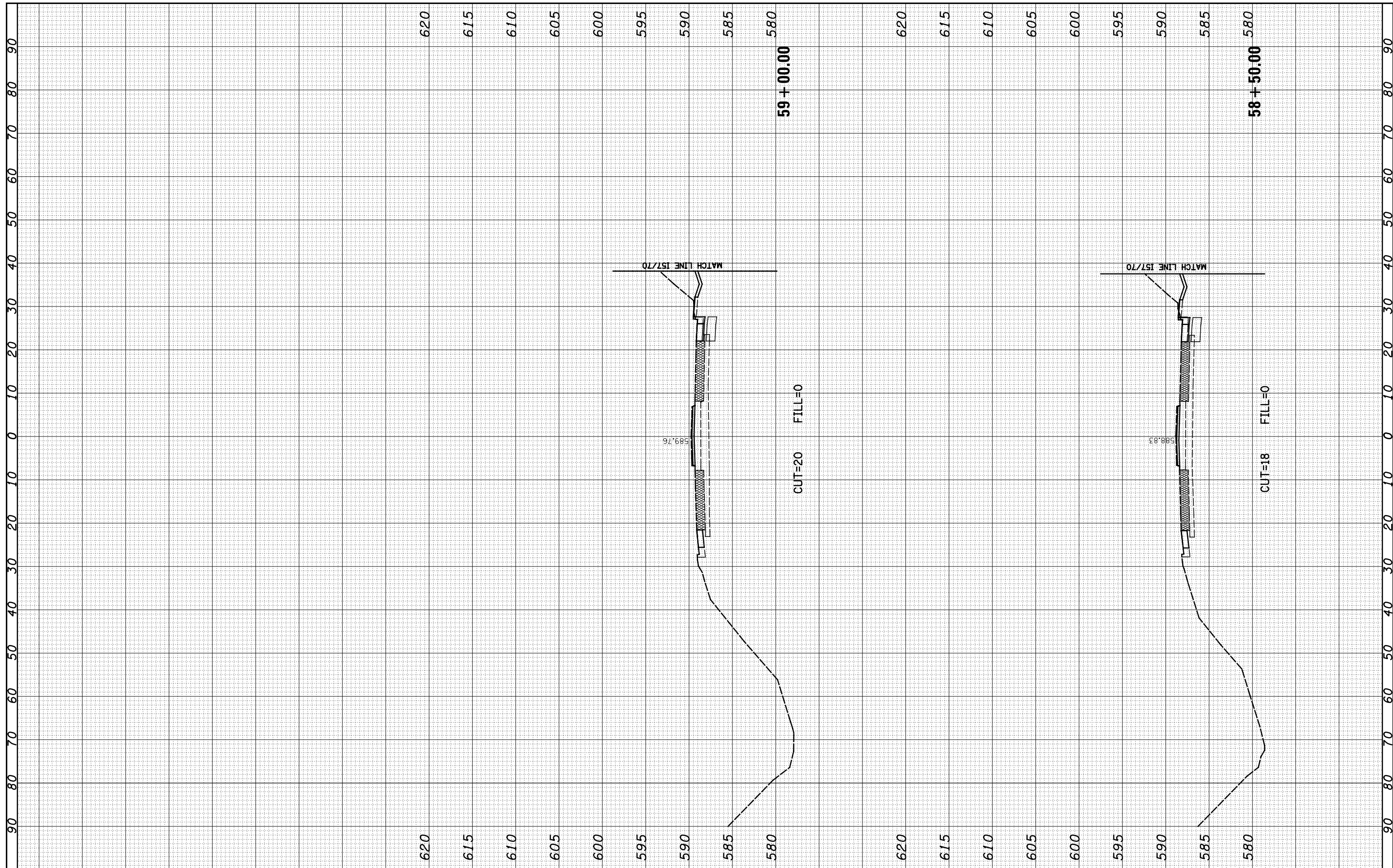


| | | | |
|--------------|----------|----|------|
| FINAL SURVEY | SURVEYED | BY | DATE |
| NOTE BOOK | PLOTTED | | |
| NO. | TEMPLATE | | |
| | AREAS | | |
| | CHECKED | | |

| | | | |
|-----------------|----------|----|------|
| ORIGINAL SURVEY | SURVEYED | BY | DATE |
| NOTE BOOK | PLOTTED | | |
| NO. | TEMPLATE | | |
| | AREAS | | |
| | CHECKED | | |



FILE NAME = S:\Projects\403-00072.57-70\dgn\Trl\l\ksh\US45.dgn

USER NAME = *USER*

DESIGNED - JWS
DRAWN - LEC
CHECKED - BRM
DATE -

REVISIONS:

| | |
|-----------|---|
| REVISIONS | - |
| REVISIONS | - |
| REVISIONS | - |
| REVISIONS | - |

**STATE OF ILLINOIS
DEPARTMENT OF TRANSPORTATION**

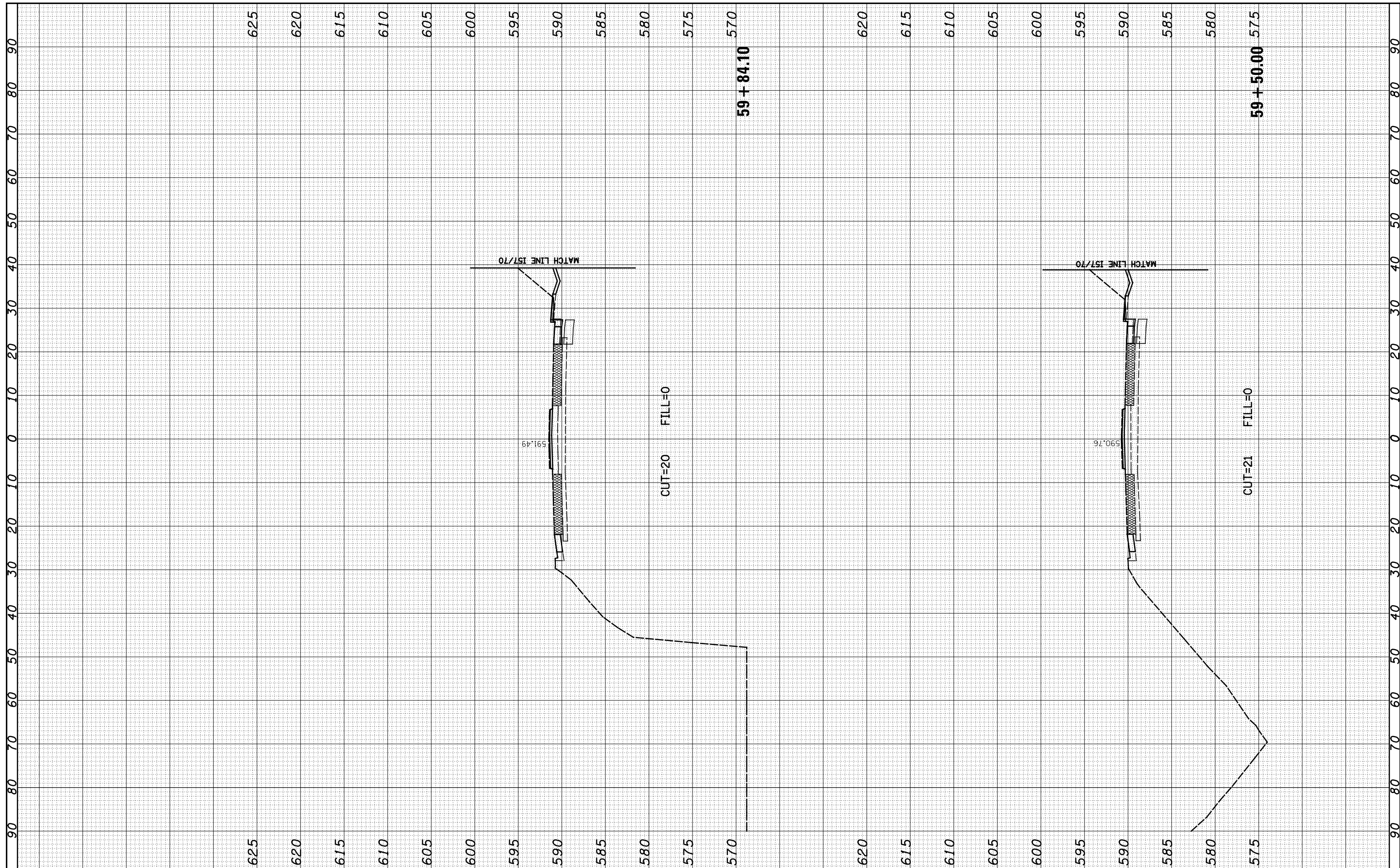
CROSS SECTIONS - US ROUTE 45

SCALE: 10 SHEET NO. 8 OF 14 SHEETS STA. 58+50.00 TO STA. 59+00.00

| | | | | |
|---|---------|-----------|--------------|-----------|
| F. & A1 | SECTION | COUNTY | TOTAL SHEETS | SHEET NO. |
| RT. 57/70 | (25-4)R | EFFINGHAM | 1760 | 801 |
| CONTRACT NO. 74295 | | | | |
| FED. ROAD DIST. NO. ILLINOIS FED. AID PROJECT | | | | |

| | |
|----|------|
| BY | DATE |
| | |
| | |
| | |
| | |
| | |
| | |
| | |
| | |

| | | |
|-----------------|----------|------|
| ORIGINAL SURVEY | SURVEYED | DATE |
| NOTE BOOK | PLOTTED | |
| NO. | TEMPLATE | |
| | AREAS | |
| | CHECKED | |



FILE NAME = S:\Projects\403-00072.57-70\ dgn\N Tr\ILV\ksa\US45.dgn

USER NAME = *USER*
DESIGNED - JWS
DRAWN - LEC
CHECKED - BRM
DATE -

REVISIONS
REVISÉ -
REVISÉ -
REVISÉ -

STATE OF ILLINOIS
DEPARTMENT OF TRANSPORTATION

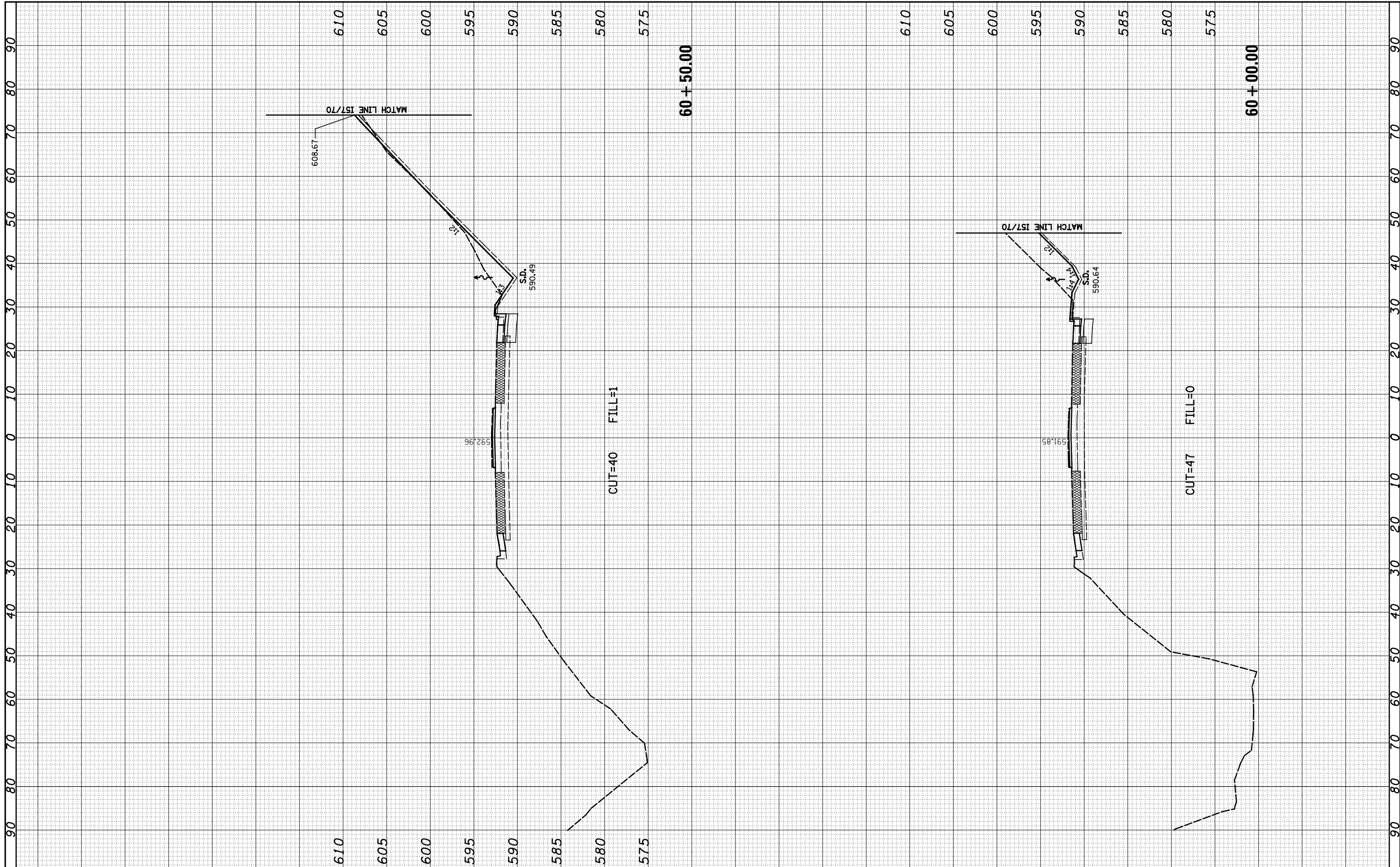
SCALE: 10 SHEET NO. 9 OF 14 SHEETS STA. 59+50.00 TO STA. 59+84.10

CROSS SECTIONS - US ROUTE 45

| | | | | |
|---------------------|---------|---------------------------|--------------------|-----------|
| F. A. A1 | SECTION | COUNTY | TOTAL SHEETS | SHEET NO. |
| RTÉ. | (25-4)R | EFFINGHAM | 1760 | 802 |
| 57/70 | | | CONTRACT NO. 74295 | |
| FED. ROAD DIST. NO. | | ILLINOIS FED. AID PROJECT | | |

| | |
|----|------|
| BY | DATE |
| | |
| | |
| | |
| | |
| | |
| | |
| | |

| | |
|-----------------|----------|
| ORIGINAL SURVEY | SURVEYED |
| NOTE BOOK | PLOTTED |
| NO. | TEMPLATE |
| | AREAS |
| | CHECKED |



FILE NAME = S:\Projects\403-00072.51-70\ dgn\N Tr\l v\ksa\US45.dgn

| | | |
|----------------------|----------------|-----------|
| USER NAME = *USER* | DESIGNED - JWS | REVISED - |
| PLOT SCALE = *SCALE* | DRAWN - LEC | REVISED - |
| PLOT DATE = *DATE* | CHECKED - BRM | REVISED - |
| | DATE - 3-25-08 | REVISED - |

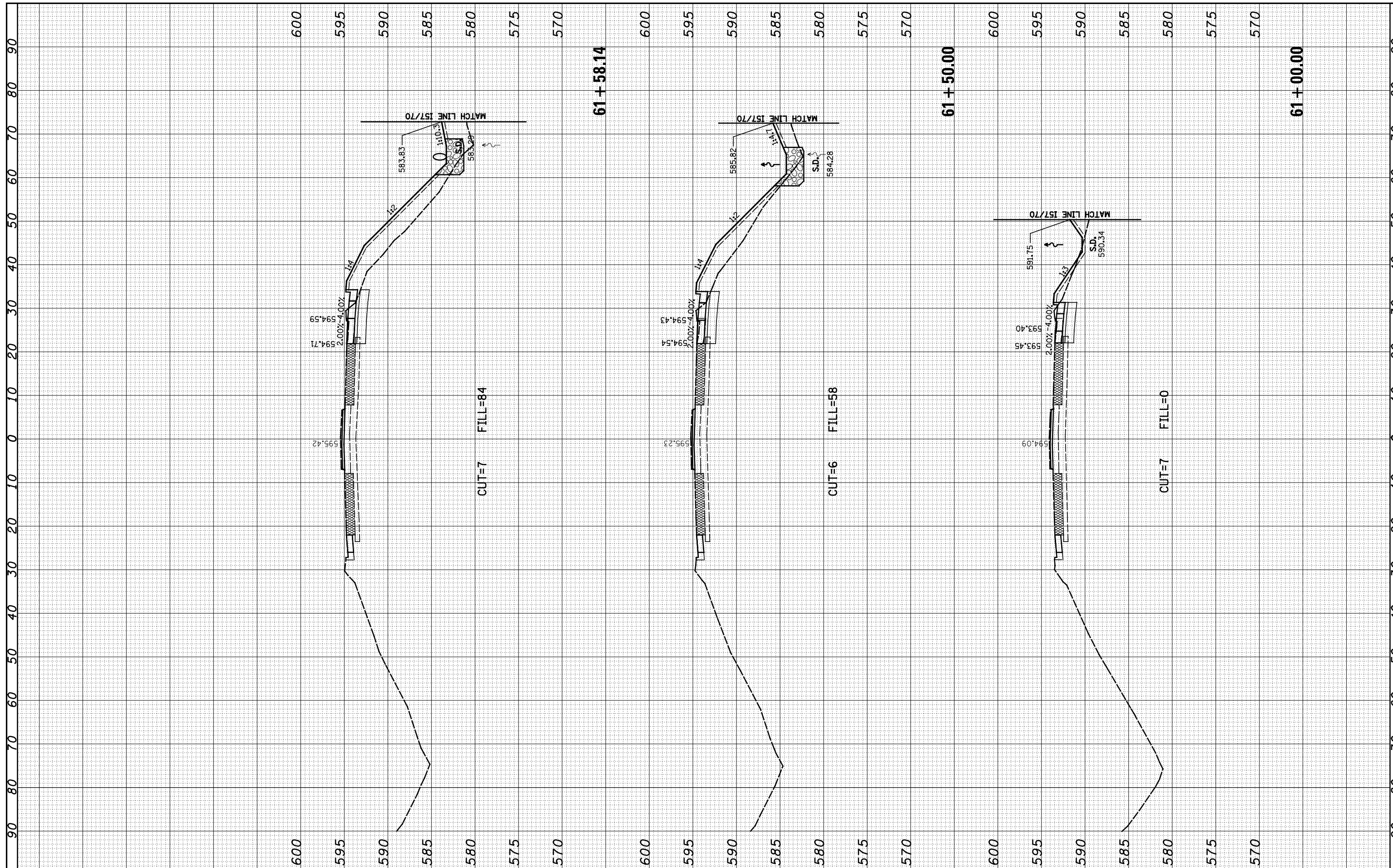
**STATE OF ILLINOIS
DEPARTMENT OF TRANSPORTATION**

CROSS SECTIONS - US ROUTE 45
SCALE: 1"=10' SHEET NO. 10 OF 14 SHEETS STA. 60+00.00 TO STA. 60+50.00

| | | | | |
|---------------------|---------------------------|--------------------|--------------|-----------|
| F. # & ALT. RTE. | SECTION | COUNTY | TOTAL SHEETS | SHEET NO. |
| 57/70 | (25-4)R | EFFINGHAM | 1760 | 803 |
| FED. ROAD DIST. NO. | ILLINOIS FED. AID PROJECT | CONTRACT NO. 74295 | | |

| | |
|----|------|
| BY | DATE |
| | |
| | |
| | |
| | |
| | |
| | |
| | |
| | |
| | |
| | |
| | |
| | |

| | |
|----|------|
| BY | DATE |
| | |
| | |
| | |
| | |
| | |
| | |
| | |
| | |
| | |
| | |
| | |
| | |



FILE NAME = S:\Projects\403-00072.57-70\ dgn\ N Tr\ L\ v\ ksa\ H\ 545.dgn

| | | |
|----------------------|----------------|-----------|
| USER NAME = *USER* | DESIGNED - JWS | REVISED - |
| PLOT SCALE = *SCALE* | DRAWN - LEC | REVISED - |
| PLOT DATE = *DATE* | CHECKED - BRM | REVISED - |
| | DATE - 3-25-08 | REVISED - |

**STATE OF ILLINOIS
DEPARTMENT OF TRANSPORTATION**

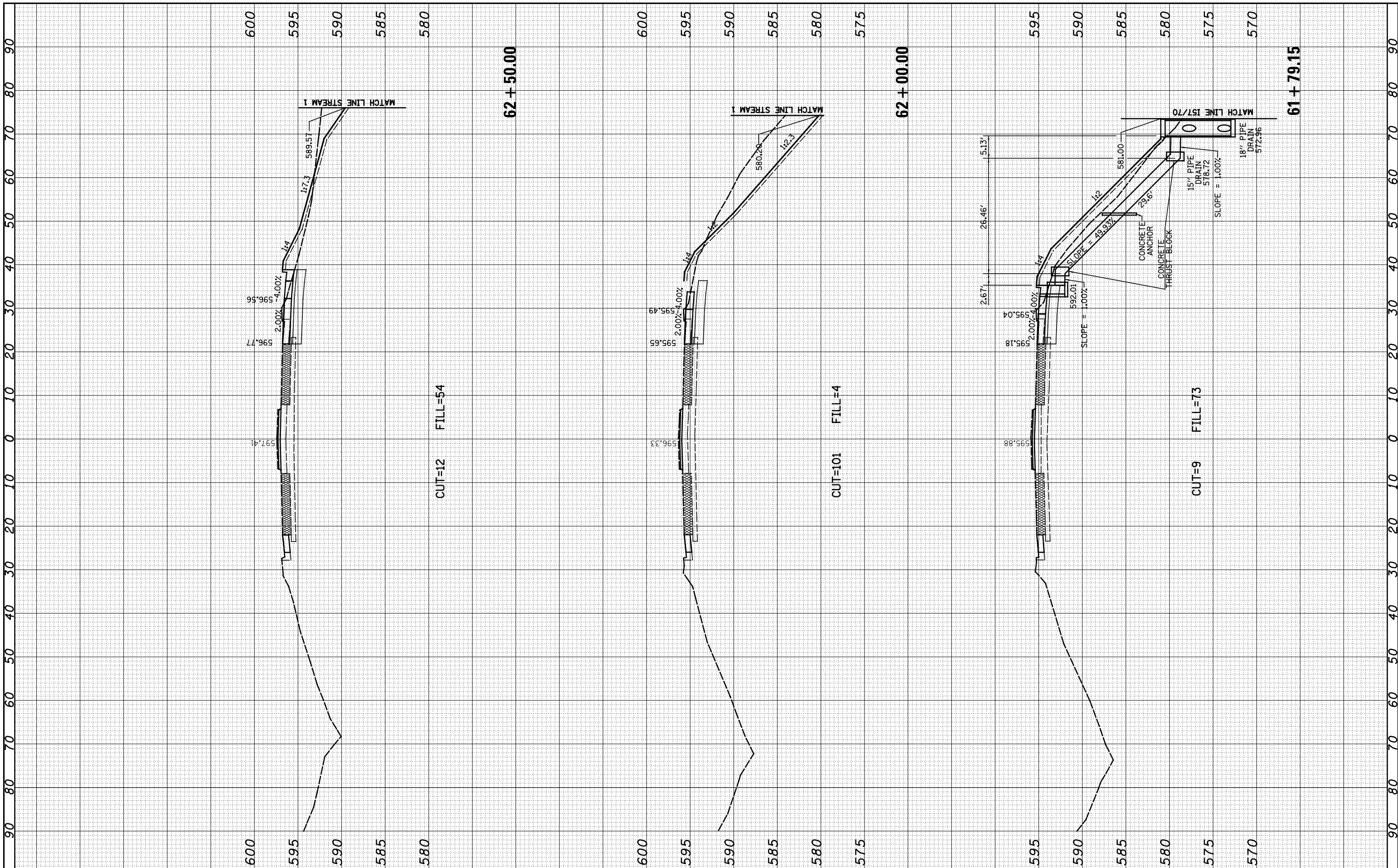
SCALE: 1"=10' SHEET NO. 11 OF 14 SHEETS STA. 61+00.00 TO STA. 61+58.14

CROSS SECTIONS - US ROUTE 45

| | | | | |
|---------------------|---------|-----------|---------------------------|--------------|
| F. & A1 RTE. | SECTION | COUNTY | TOTAL SHEETS | SHEET NO. |
| 57/70 | (25-4)R | EFFINGHAM | 1760 | 804 |
| FED. ROAD DIST. NO. | | | ILLINOIS FED. AID PROJECT | |
| | | | CONTRACT NO. 74295 | |

| | |
|----|------|
| BY | DATE |
| | |
| | |
| | |
| | |
| | |
| | |
| | |
| | |
| | |

| | | | |
|-----------------|----------|----|------|
| ORIGINAL SURVEY | SURVEYED | BY | DATE |
| NOTE BOOK | PLOTTED | | |
| | TEMPLATE | | |
| | AREAS | | |
| | CHECKED | | |
| | | | |
| | | | |
| | | | |
| | | | |
| | | | |



FILE NAME = S:\Projects\403-00072-57-70\dgn\Trl\l\kxsh\US45.dgn

USER NAME = *USER*
DESIGNED - JWS
DRAWN - LEC
CHECKED - BRM
DATE - 3-25-08

REVISED -
REVISED -
REVISED -
REVISED -

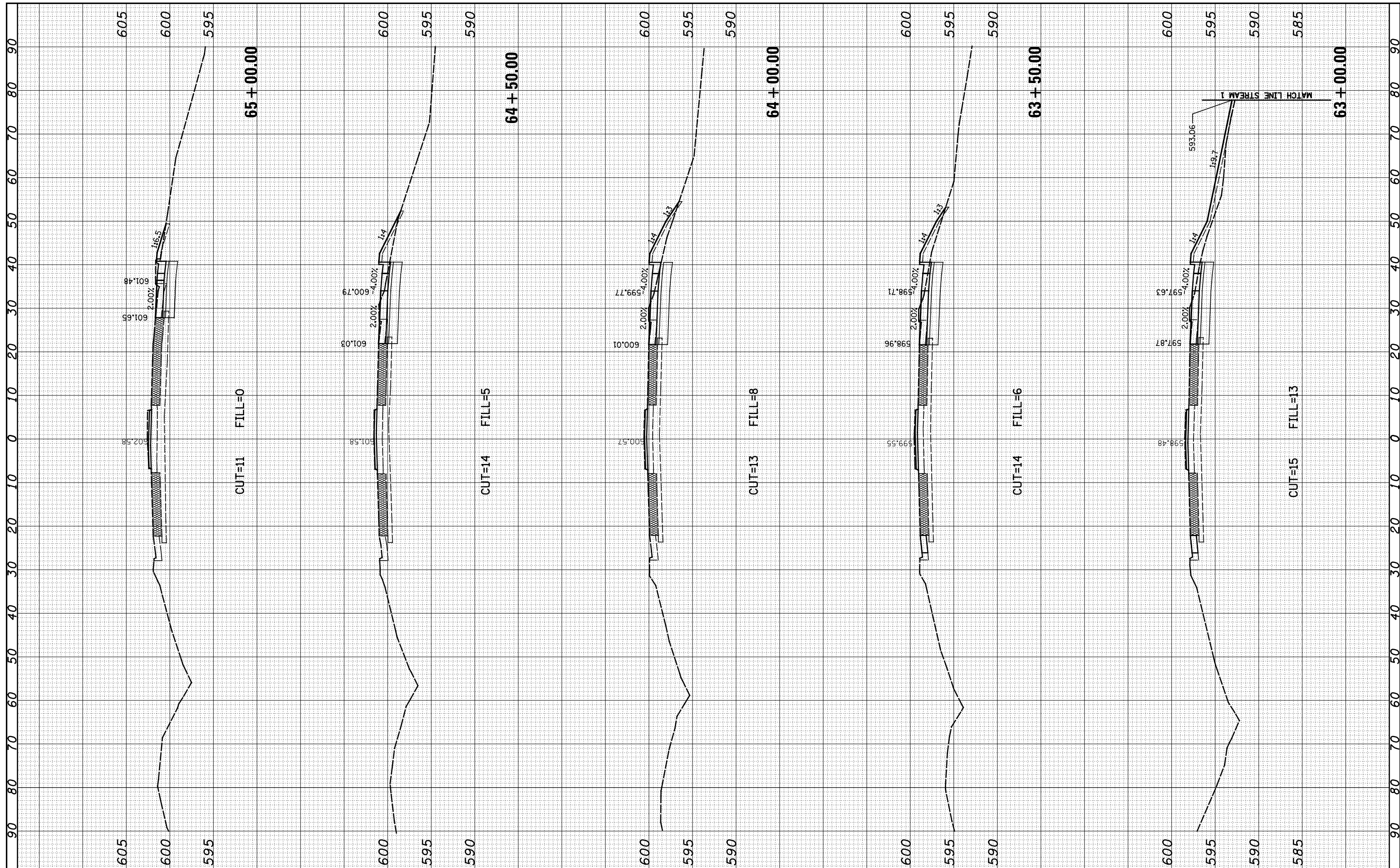
STATE OF ILLINOIS
DEPARTMENT OF TRANSPORTATION

CROSS SECTIONS - US ROUTE 45
SCALE: 1"=10'
SHEET NO. 12 OF 14 SHEETS
STA. 61+79.15 TO STA. 62+50.00

| | | | | |
|---------------------|---------|---------------------------|--------------|-----------|
| F.A.A.I. RTE. | SECTION | COUNTY | TOTAL SHEETS | SHEET NO. |
| 57/70 | (25-4)R | EFFINGHAM | 1760 | 805 |
| CONTRACT NO. 74295 | | | | |
| FED. ROAD DIST. NO. | | ILLINOIS FED. AID PROJECT | | |

| | | | |
|------------------|--------------------------------|----|------|
| FINAL SURVEY NO. | SURVEYED PLOTTED AREAS CHECKED | BY | DATE |
| NOTE BOOK NO. | TEMPLATE AREAS CHECKED | | |

| | | | |
|---------------------|--------------------------------|----|------|
| ORIGINAL SURVEY NO. | SURVEYED PLOTTED AREAS CHECKED | BY | DATE |
| NOTE BOOK NO. | TEMPLATE AREAS CHECKED | | |



FILE NAME = S:\Projects\403-00072.51-70\dgn\Trl\l\ksa\US45.dgn
 USER NAME = *USER*

DESIGNED - JWS
 DRAWN - LEC
 CHECKED - BRM
 DATE - 3-25-08

REVISED -
 REVISED -
 REVISED -
 REVISED -

**STATE OF ILLINOIS
 DEPARTMENT OF TRANSPORTATION**

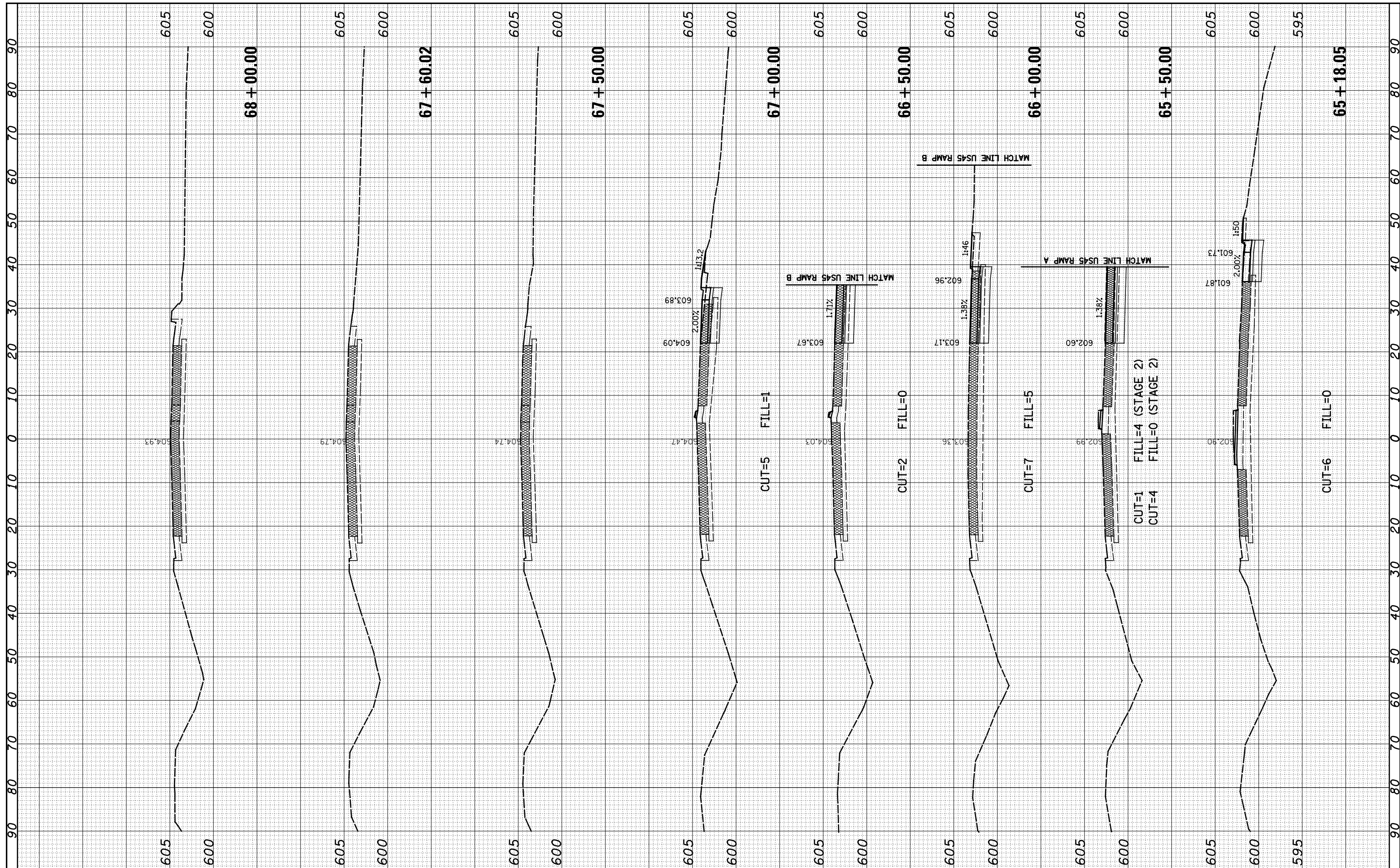
CROSS SECTIONS - US ROUTE 45

SCALE: 1"=10' SHEET NO. 13 OF 14 SHEETS STA. 63+00.00 TO STA. 65+00.00

| | | | | |
|---|---------|-----------|--------------------|-----------|
| F. # & A.I. RTE. | SECTION | COUNTY | TOTAL SHEETS | SHEET NO. |
| 57/70 | (25-4)R | EFFINGHAM | 1760 | 806 |
| FED. ROAD DIST. NO. ILLINOIS FED. AID PROJECT | | | CONTRACT NO. 74295 | |

| | | |
|------------------|------------------------|------|
| FINAL SURVEY NO. | SURVEYED PLOTTED | DATE |
| NOTE BOOK NO. | TEMPLATE AREAS CHECKED | |

| | | |
|---------------------|------------------------|------|
| ORIGINAL SURVEY NO. | SURVEYED PLOTTED | DATE |
| NOTE BOOK NO. | TEMPLATE AREAS CHECKED | |



FILE NAME = S:\Projects\403-00072.57-70\dgn\Trl\l\ksh\US45.dgn

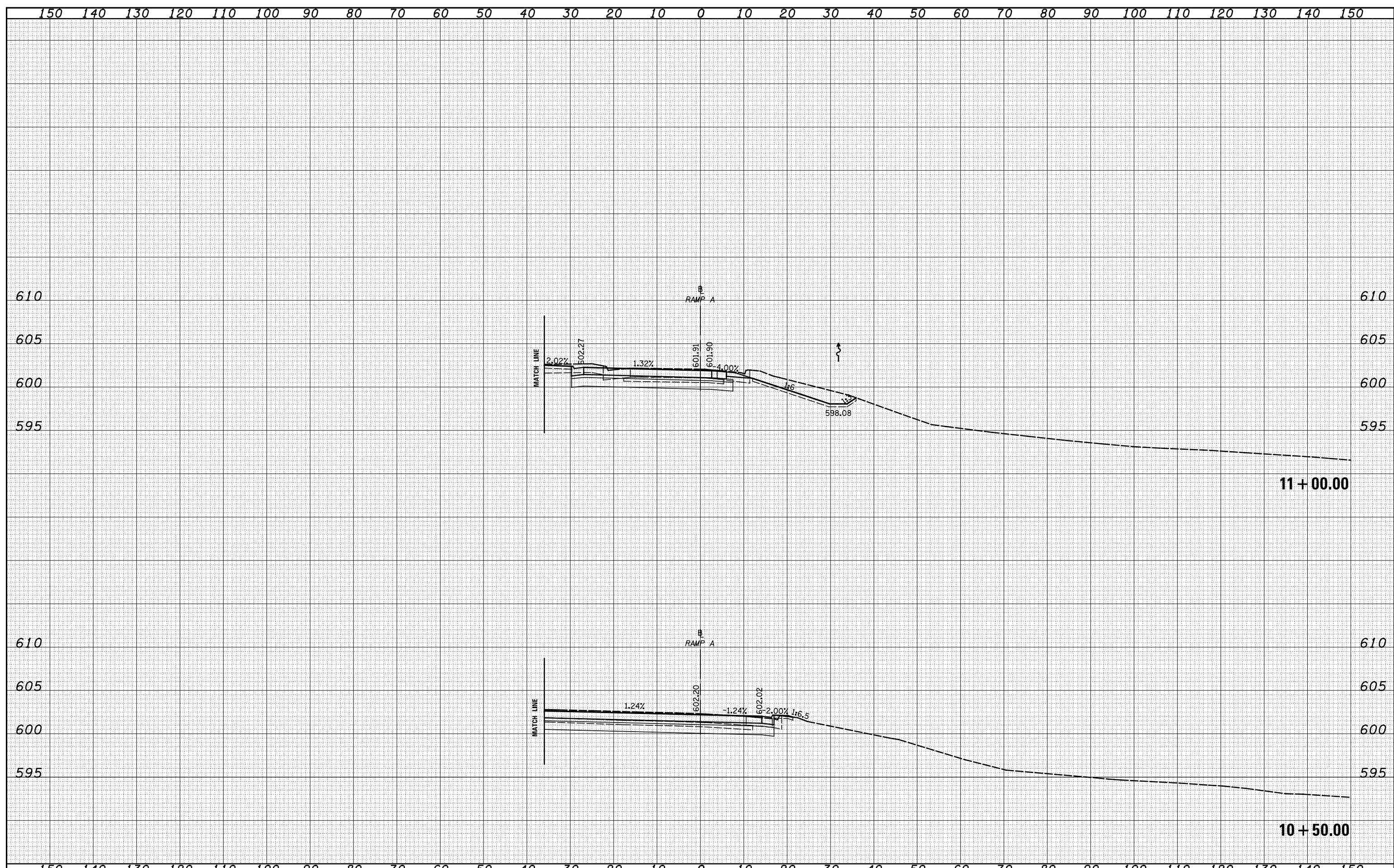
| | |
|-------------|---------|
| USER NAME = | *USER* |
| DESIGNED - | JWS |
| DRAWN - | LEC |
| CHECKED - | BRM |
| DATE - | 3-25-08 |

| | |
|-----------|--|
| REVISED - | |
| REVISED - | |
| REVISED - | |
| REVISED - | |

STATE OF ILLINOIS
DEPARTMENT OF TRANSPORTATION

CROSS SECTIONS - US ROUTE 45
SCALE: 1"=10'
SHEET NO. 14 OF 14 SHEETS
STA. 65+18.05 TO STA. 68+00.00

| | | | | |
|---------------------|---------|---------------------------|--------------|-----------|
| F. # AT RTE. | SECTION | COUNTY | TOTAL SHEETS | SHEET NO. |
| 57/70 | (25-4)R | EFFINGHAM | 1760 | 807 |
| CONTRACT NO. 74295 | | | | |
| FED. ROAD DIST. NO. | | ILLINOIS FED. AID PROJECT | | |

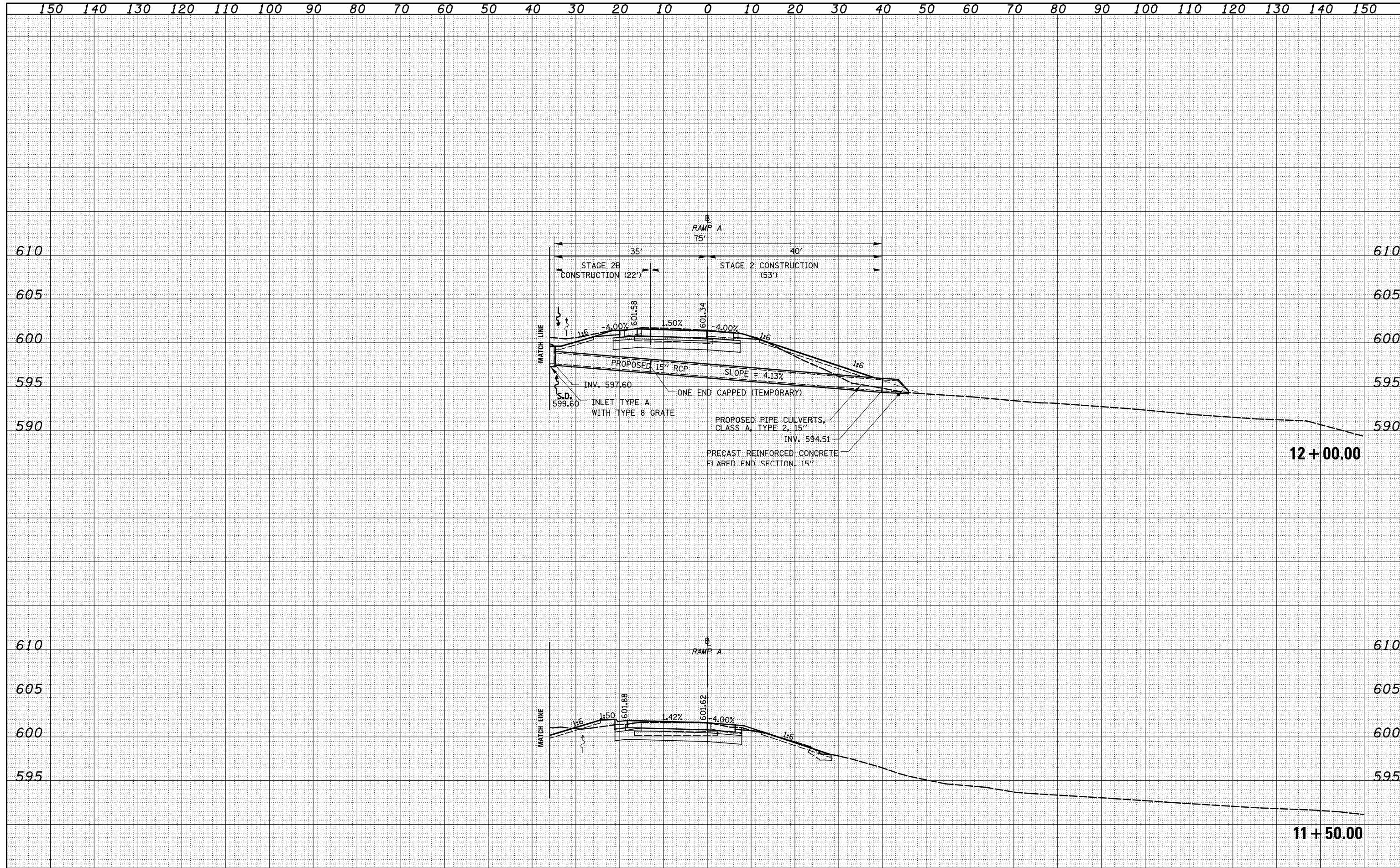


| | |
|---------------|--|
| DATE | |
| BY | |
| SURVEYED | |
| PLOTTED | |
| TEMPLATE | |
| NOTE BOOK | |
| AREAS CHECKED | |
| NO. | |

| | |
|---------------|--|
| DATE | |
| BY | |
| SURVEYED | |
| PLOTTED | |
| TEMPLATE | |
| NOTE BOOK | |
| AREAS CHECKED | |
| NO. | |

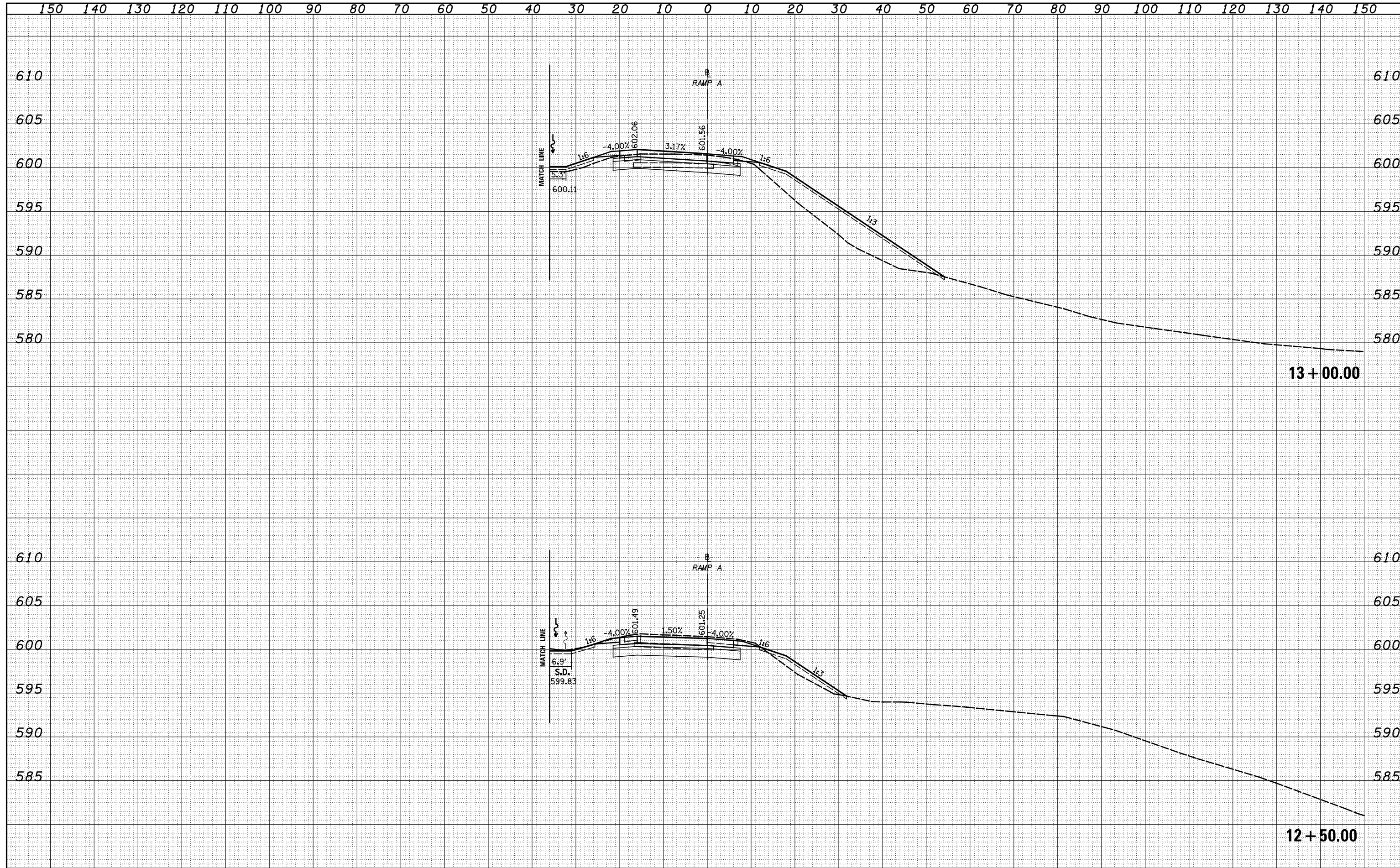
| | |
|---------------|--|
| DATE | |
| BY | |
| SURVEYED | |
| PLOTTED | |
| TEMPLATE | |
| AREAS | |
| AREAS CHECKED | |
| NO. | |

| | |
|---------------|--|
| DATE | |
| BY | |
| SURVEYED | |
| PLOTTED | |
| TEMPLATE | |
| AREAS | |
| AREAS CHECKED | |
| NO. | |



| | |
|--------------|----------|
| DATE | |
| BY | |
| FINAL SURVEY | SURVEYED |
| NOTE BOOK | PLOTTED |
| NO. | TEMPLATE |
| | AREAS |
| | CHECKED |

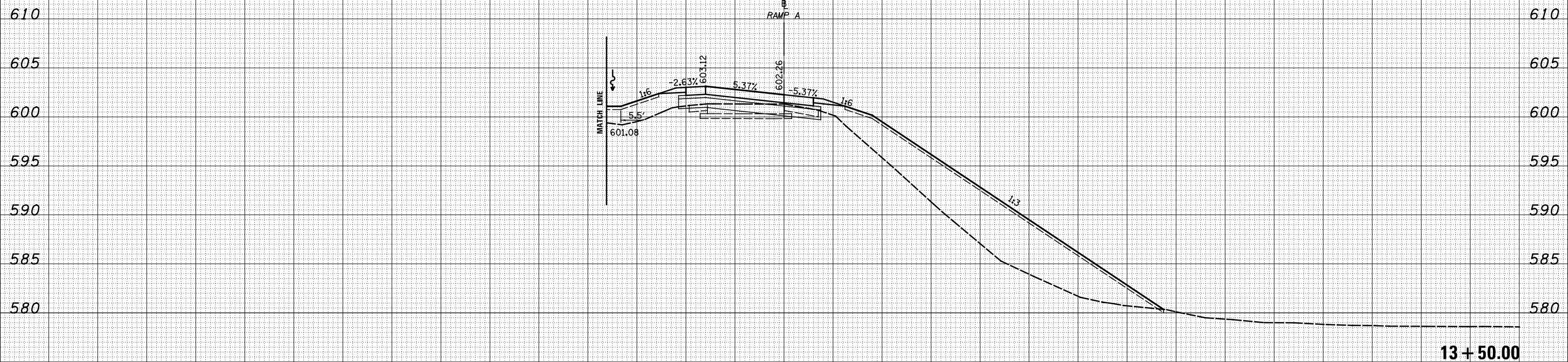
| | |
|-----------------|----------|
| DATE | |
| BY | |
| ORIGINAL SURVEY | SURVEYED |
| NOTE BOOK | PLOTTED |
| NO. | TEMPLATE |
| | AREAS |
| | CHECKED |



150 140 130 120 110 100 90 80 70 60 50 40 30 20 10 0 10 20 30 40 50 60 70 80 90 100 110 120 130 140 150

| | | | |
|------|----|-----------|----------|
| DATE | BY | SURVEYED | PLOTTED |
| | | NOTE BOOK | TEMPLATE |
| | | AREAS | AREAS |
| | | CHECKED | CHECKED |

| | | | |
|------|----|-----------------|----------|
| DATE | BY | ORIGINAL SURVEY | PLOTTED |
| | | NOTE BOOK | TEMPLATE |
| | | AREAS | AREAS |
| | | CHECKED | CHECKED |



150 140 130 120 110 100 90 80 70 60 50 40 30 20 10 0 10 20 30 40 50 60 70 80 90 100 110 120 130 140 150

FILE NAME = S:\Projects\403-00072.57-70\dgn\Trl\l\kshh45a.dgn

| | | |
|----------------------|-------------|------------|
| USER NAME = *USERS* | DESIGNED - | REVISIED - |
| | DRAWN - LEC | REVISIED - |
| PLOT SCALE = *SCALE* | CHECKED - | REVISIED - |
| PLOT DATE = *DATE* | DATE - | REVISIED - |

**STATE OF ILLINOIS
DEPARTMENT OF TRANSPORTATION**

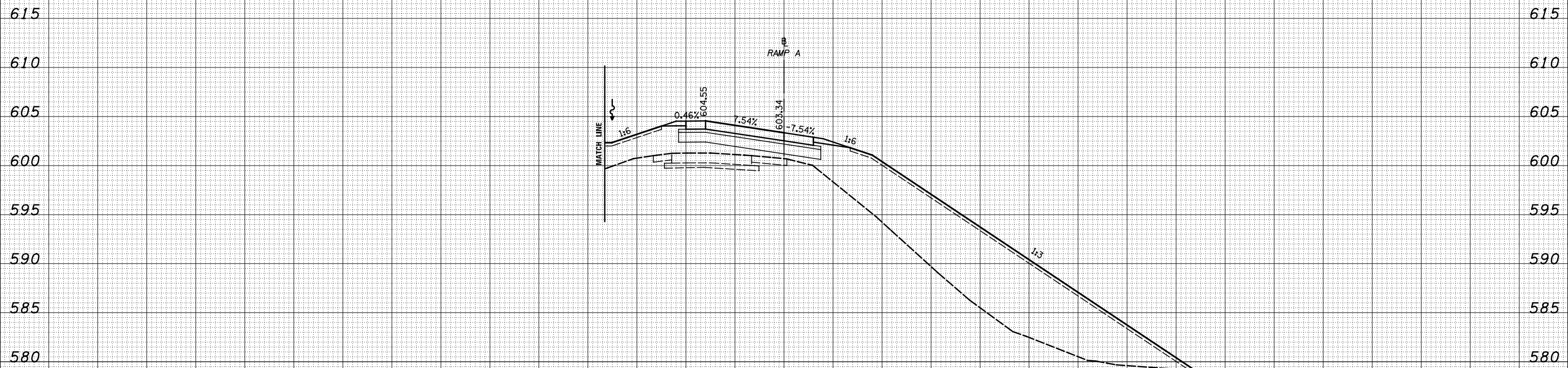
CROSS SECTIONS - US 45 - RAMP A

SCALE: 1"=10' SHEET NO. 4 OF 25 SHEETS STA. 13+50.00 TO STA. 13+50.00

| | | | | |
|---|-----------|-----------|--------------------|-----------|
| F.A. RTE. | SECTION | COUNTY | TOTAL SHEETS | SHEET NO. |
| 57/70 | (25-3,4R) | EFFINGHAM | 1760 | 811 |
| FED. ROAD DIST. NO. ILLINOIS FED. AID PROJECT | | | CONTRACT NO. 74295 | |

150 140 130 120 110 100 90 80 70 60 50 40 30 20 10 0 10 20 30 40 50 60 70 80 90 100 110 120 130 140 150

| | | | |
|------|----|---------------|---------------|
| DATE | BY | SURVEYED | PLOTTED |
| | | NOTE BOOK | TEMPLATE |
| | | AREAS CHECKED | AREAS CHECKED |
| | | NO. | |



14 + 00.00

| | | | |
|------|----|---------------|---------------|
| DATE | BY | SURVEYED | PLOTTED |
| | | NOTE BOOK | TEMPLATE |
| | | AREAS CHECKED | AREAS CHECKED |
| | | NO. | |

150 140 130 120 110 100 90 80 70 60 50 40 30 20 10 0 10 20 30 40 50 60 70 80 90 100 110 120 130 140 150

FILE NAME = S:\Projects\403-00072.57-70\dgn\Tr\ILV\ksah45a.dgn

| | | |
|----------------------|-------------|-----------|
| USER NAME = *USERS* | DESIGNED - | REVISED - |
| | DRAWN - LEC | REVISED - |
| PLOT SCALE = *SCALE* | CHECKED - | REVISED - |
| PLOT DATE = *DATE* | DATE - | REVISED - |

STATE OF ILLINOIS
DEPARTMENT OF TRANSPORTATION

CROSS SECTIONS - US 45 - RAMP A

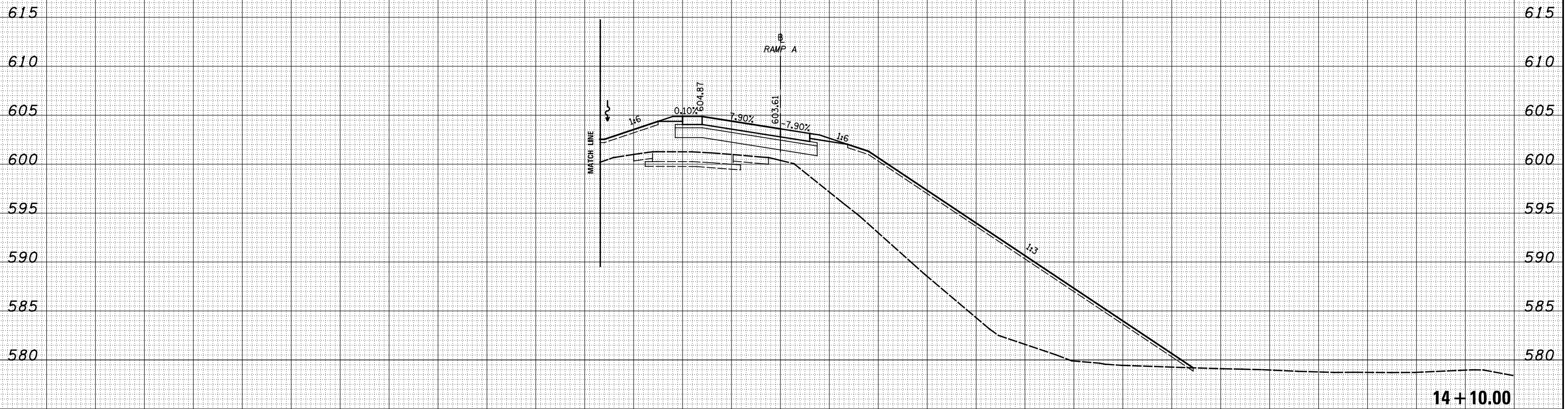
SCALE: 1"=10' SHEET NO. 5 OF 25 SHEETS STA. 14+00.00 TO STA. 14+00.00

| | | | | |
|---|-----------|-----------|--------------------|-----------|
| F.A. RTE. | SECTION | COUNTY | TOTAL SHEETS | SHEET NO. |
| 57/70 | (25-3,4R) | EFFINGHAM | 1760 | 812 |
| FED. ROAD DIST. NO. ILLINOIS FED. AID PROJECT | | | CONTRACT NO. 74295 | |

150 140 130 120 110 100 90 80 70 60 50 40 30 20 10 0 10 20 30 40 50 60 70 80 90 100 110 120 130 140 150

| | | | |
|------|----|-----------|----------|
| DATE | BY | SURVEYED | PLOTTED |
| | | NOTE BOOK | TEMPLATE |
| | | AREAS | AREAS |
| | | CHECKED | CHECKED |

| | | | |
|------|----|-----------|----------|
| DATE | BY | ORIGINAL | PLOTTED |
| | | NOTE BOOK | TEMPLATE |
| | | AREAS | AREAS |
| | | CHECKED | CHECKED |



FILE NAME = S:\Projects\403-00072.57-70\dgn\Tr\ILV\ksah45a.dgn

| | | |
|----------------------|-------------|------------|
| USER NAME = *USERS* | DESIGNED - | REVISIED - |
| | DRAWN - LEC | REVISIED - |
| PLOT SCALE = *SCALE* | CHECKED - | REVISIED - |
| PLOT DATE = *DATE* | DATE - | REVISIED - |

STATE OF ILLINOIS
DEPARTMENT OF TRANSPORTATION

CROSS SECTIONS - US 45 - RAMP A

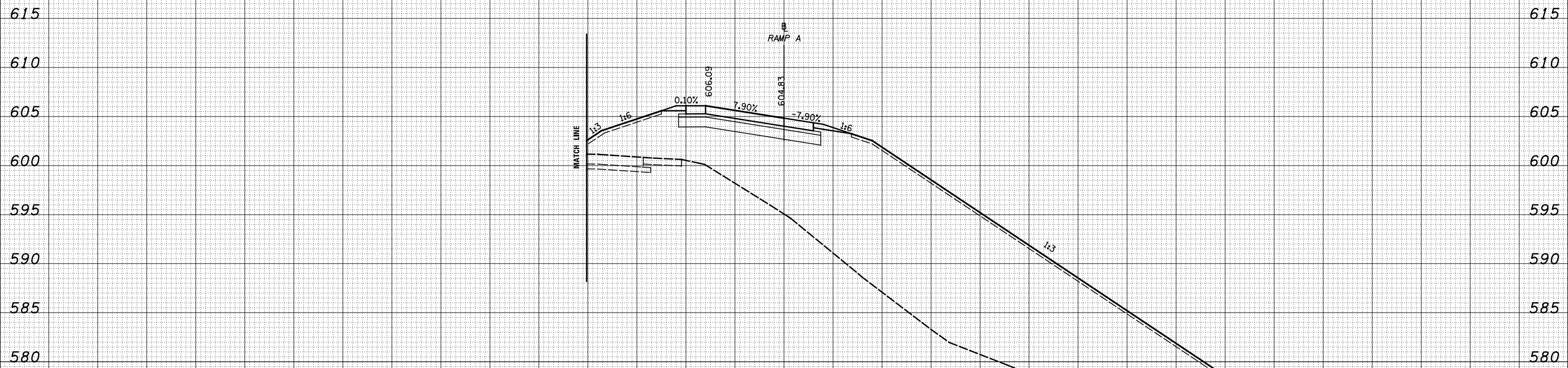
SCALE: 1"=10' SHEET NO. 6 OF 25 SHEETS STA. 14+10.00 TO STA. 14+10.00

| | | | | |
|---|-----------|-----------|--------------------|-----------|
| F.A. RTE. | SECTION | COUNTY | TOTAL SHEETS | SHEET NO. |
| 57/70 | (25-3,4R) | EFFINGHAM | 1760 | 813 |
| FED. ROAD DIST. NO. ILLINOIS FED. AID PROJECT | | | CONTRACT NO. 74295 | |

150 140 130 120 110 100 90 80 70 60 50 40 30 20 10 0 10 20 30 40 50 60 70 80 90 100 110 120 130 140 150

| | |
|--------------|----------|
| DATE | |
| BY | |
| FINAL SURVEY | SURVEYED |
| NOTE BOOK | PLOTTED |
| NO. | TEMPLATE |
| | AREAS |
| | CHECKED |

| | |
|-----------------|----------|
| DATE | |
| BY | |
| ORIGINAL SURVEY | SURVEYED |
| NOTE BOOK | PLOTTED |
| NO. | TEMPLATE |
| | AREAS |
| | CHECKED |



150 140 130 120 110 100 90 80 70 60 50 40 30 20 10 0 10 20 30 40 50 60 70 80 90 100 110 120 130 140 150

FILE NAME = S:\Projects\403-00072.57-70\dgn\Tr\ILV\ksah45a.dgn

| | | |
|----------------------|-------------|-----------|
| USER NAME = *USER* | DESIGNED - | REVISED - |
| | DRAWN - LEC | REVISED - |
| PLOT SCALE = *SCALE* | CHECKED - | REVISED - |
| PLOT DATE = *DATE* | DATE - | REVISED - |

STATE OF ILLINOIS
DEPARTMENT OF TRANSPORTATION

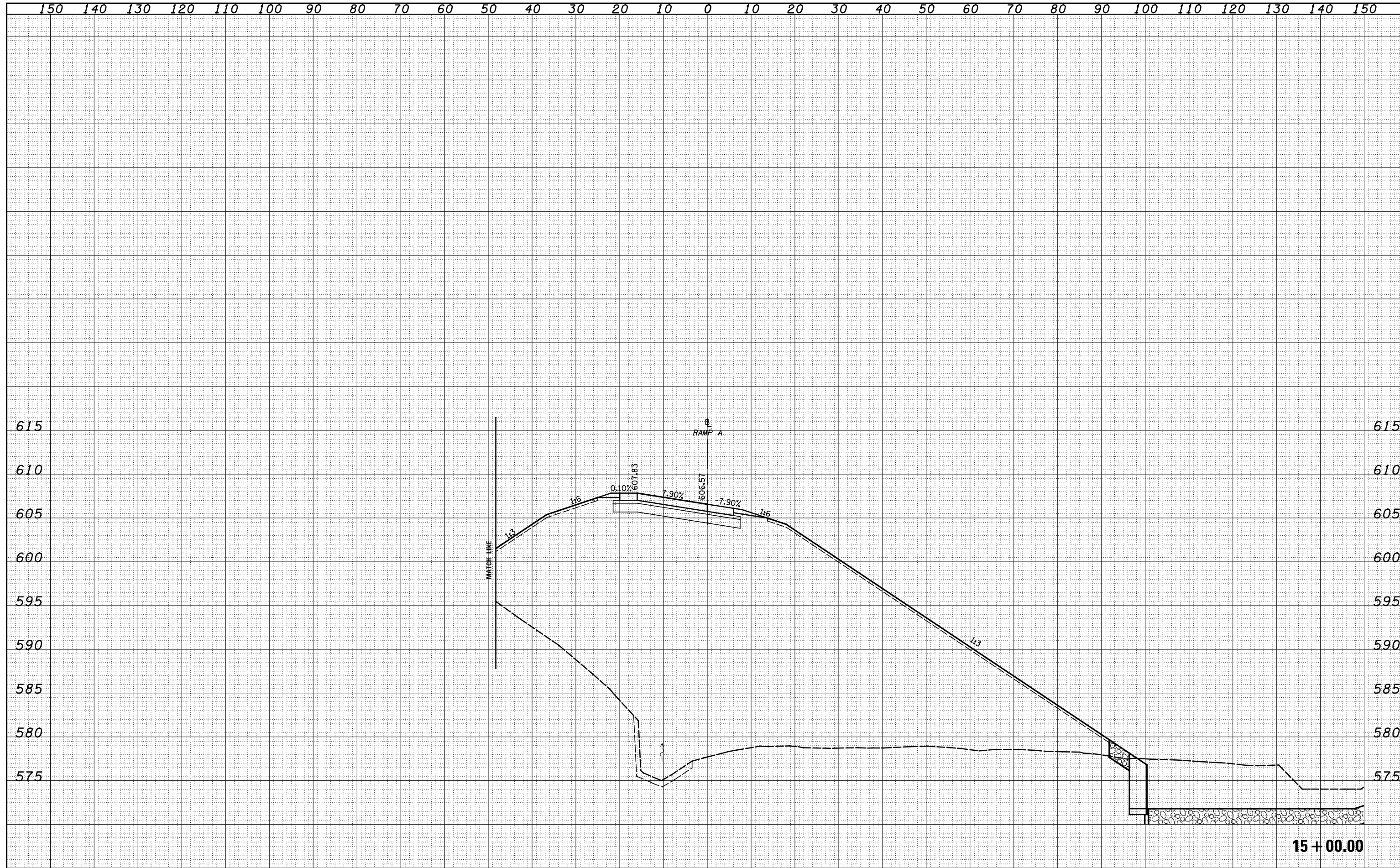
CROSS SECTIONS - US 45 - RAMP A

SCALE: 1"=10' SHEET NO. 7 OF 25 SHEETS STA. 14+50.00 TO STA. 14+50.00

| | | | | |
|---|-----------|-----------|--------------------|-----------|
| F.A. RTE. | SECTION | COUNTY | TOTAL SHEETS | SHEET NO. |
| 57/70 | (25-3,4R) | EFFINGHAM | 1760 | 814 |
| FED. ROAD DIST. NO. ILLINOIS FED. AID PROJECT | | | CONTRACT NO. 74295 | |

| | |
|-----------|--|
| DATE | |
| BY | |
| SURVEYED | |
| PLOTTED | |
| TEMPLATE | |
| AREAS | |
| CHECKED | |
| FINAL | |
| SURVEY | |
| NOTE BOOK | |
| NO. | |

| | |
|-----------|--|
| DATE | |
| BY | |
| SURVEYED | |
| PLOTTED | |
| TEMPLATE | |
| AREAS | |
| CHECKED | |
| ORIGINAL | |
| SURVEY | |
| NOTE BOOK | |
| NO. | |



| | | | | | | | | | | | | |
|--|--------------------|-------------|-----------|---|---|--|--|--------------------------|-----------|--------------------------------|--------------------|-----------|
| FILE NAME = | USER NAME = *USER* | DESIGNED - | REVISED - | STATE OF ILLINOIS DEPARTMENT OF TRANSPORTATION | CROSS SECTIONS - US 45 - RAMP A | | | F.A. RTE. | SECTION | COUNTY | TOTAL SHEETS | SHEET NO. |
| S:\Projects\403-00072.57-70\dgn\Tr\ILV\ksah45a.dgn | | DRAWN - LEC | REVISED - | | | | | 57/70 | (25-3,4R) | EFFINGHAM | 1760 | 815 |
| PLOT SCALE = *SCALE* | | CHECKED - | REVISED - | | SCALE: 1"=10' | | | SHEET NO. 8 OF 25 SHEETS | | STA. 15+00.00 TO STA. 15+00.00 | CONTRACT NO. 74295 | |
| PLOT DATE = *DATE* | | DATE - | REVISED - | | FED. ROAD DIST. NO. ILLINOIS FED. AID PROJECT | | | | | | | |

| | |
|--------------|--|
| DATE | |
| BY | |
| SURVEYED | |
| PLOTTED | |
| TEMPLATE | |
| AREAS | |
| CHECKED | |
| FINAL SURVEY | |
| NOTE BOOK | |
| NO. | |

| | |
|-----------------|--|
| DATE | |
| BY | |
| SURVEYED | |
| PLOTTED | |
| TEMPLATE | |
| AREAS | |
| CHECKED | |
| ORIGINAL SURVEY | |
| NOTE BOOK | |
| NO. | |



FILE NAME = S:\Projects\403-00072.57-70\dgn\Trl\l\kshh45a.dgn

| | | |
|----------------------|-------------|-----------|
| USER NAME = *USERS* | DESIGNED - | REVISED - |
| | DRAWN - LEC | REVISED - |
| PLOT SCALE = *SCALE* | CHECKED - | REVISED - |
| PLOT DATE = *DATE* | DATE - | REVISED - |

**STATE OF ILLINOIS
DEPARTMENT OF TRANSPORTATION**

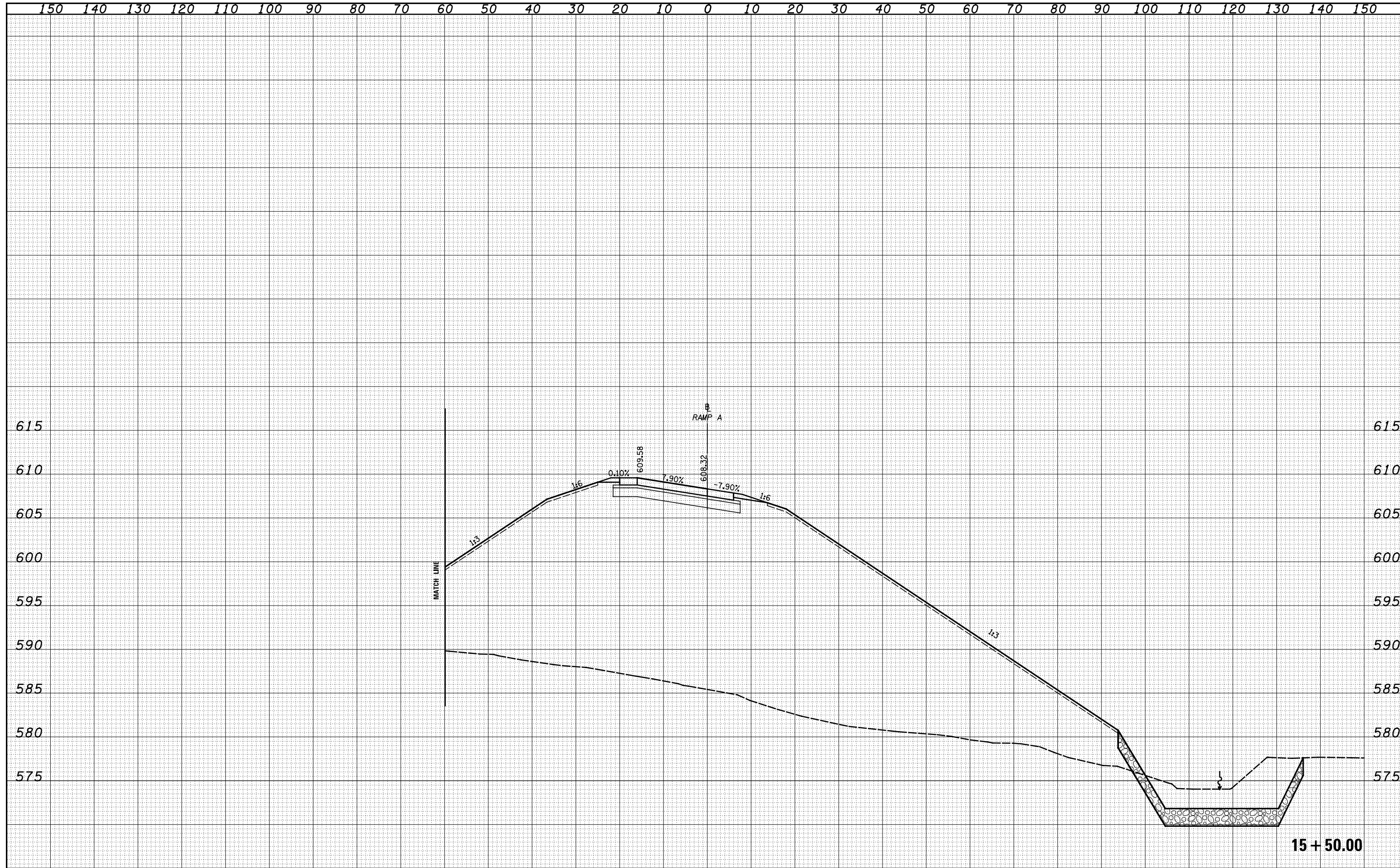
CROSS SECTIONS - US 45 - RAMP A

SCALE: 1"=10' SHEET NO. 9 OF 25 SHEETS STA. 15+15.00 TO STA. 15+15.00

| | | | | |
|---|-----------|-----------|--------------------|-----------|
| F.A. RTE. | SECTION | COUNTY | TOTAL SHEETS | SHEET NO. |
| 57/70 | (25-3,4R) | EFFINGHAM | 1760 | 816 |
| FED. ROAD DIST. NO. ILLINOIS FED. AID PROJECT | | | CONTRACT NO. 74295 | |

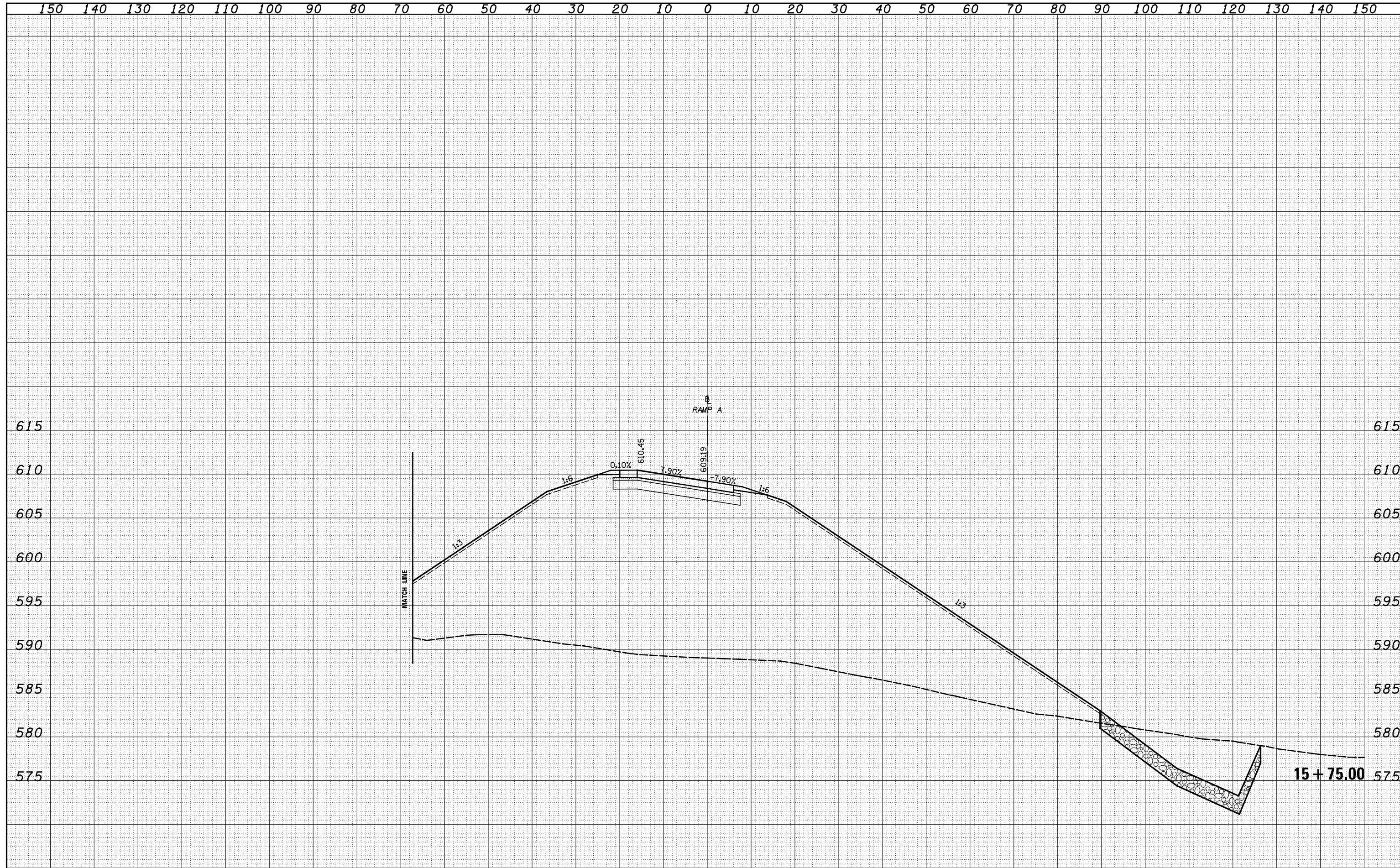
| | |
|--------------|--|
| DATE | |
| BY | |
| SURVEYED | |
| PLOTTED | |
| TEMPLATE | |
| AREAS | |
| CHECKED | |
| FINAL SURVEY | |
| NOTE BOOK | |
| NO. | |

| | |
|-----------------|--|
| DATE | |
| BY | |
| SURVEYED | |
| PLOTTED | |
| TEMPLATE | |
| AREAS | |
| CHECKED | |
| ORIGINAL SURVEY | |
| NOTE BOOK | |
| NO. | |



| | |
|--------------|--|
| DATE | |
| BY | |
| SURVEYED | |
| PLOTTED | |
| TEMPLATE | |
| AREAS | |
| CHECKED | |
| FINAL SURVEY | |
| NOTE BOOK | |
| NO. | |

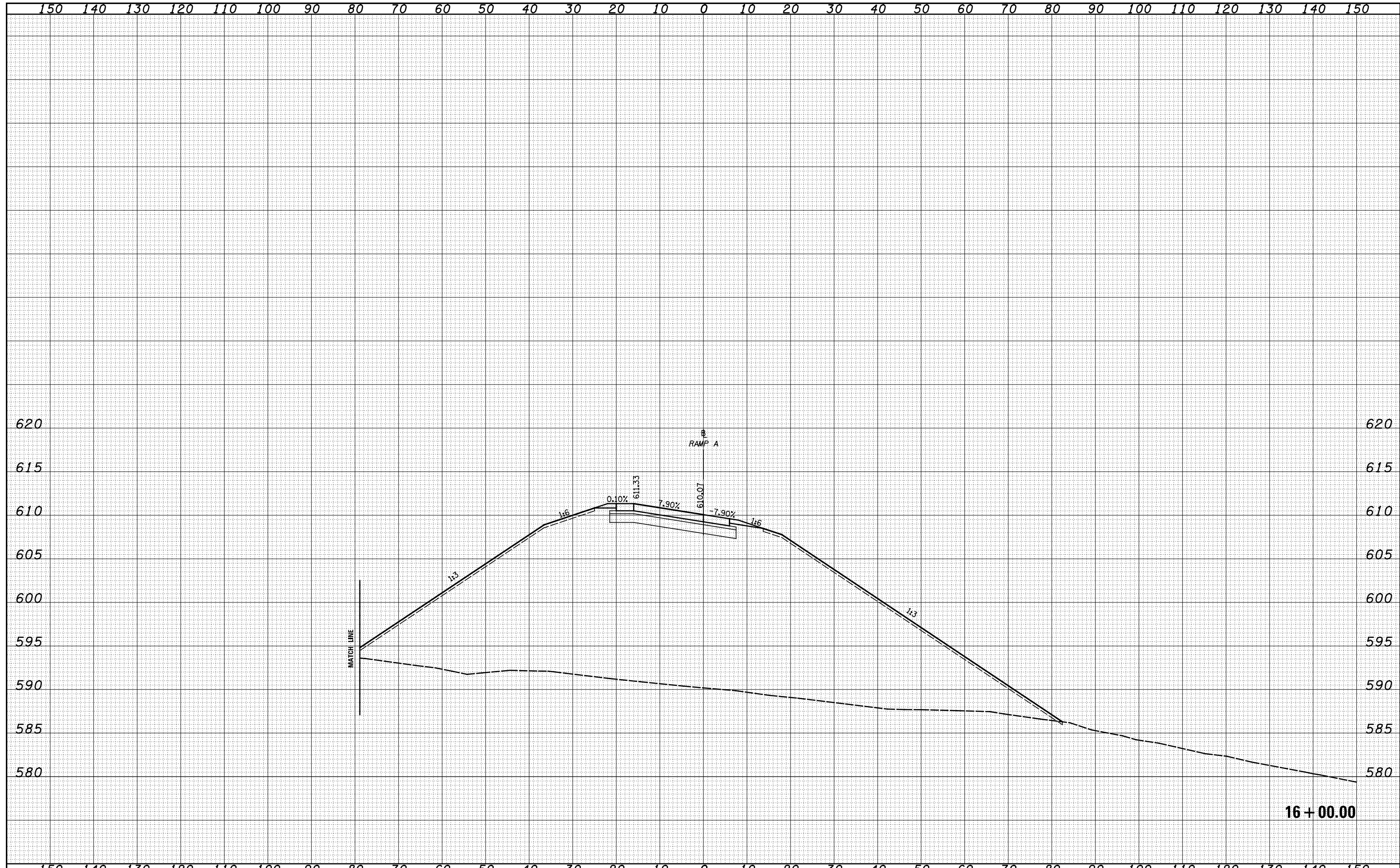
| | |
|-----------------|--|
| DATE | |
| BY | |
| SURVEYED | |
| PLOTTED | |
| TEMPLATE | |
| AREAS | |
| CHECKED | |
| ORIGINAL SURVEY | |
| NOTE BOOK | |
| NO. | |



| | | | | | | | | | | | | |
|---|---------------------|-------------|----------|---|--|---------------------------|--------------------------------|---|-----------|-----------|--------------|-----------|
| FILE NAME = | USER NAME = *USERS* | DESIGNED - | REVISÉ - | STATE OF ILLINOIS DEPARTMENT OF TRANSPORTATION | CROSS SECTIONS - US 45 - RAMP A | | | F.A. RTE. | SECTION | COUNTY | TOTAL SHEETS | SHEET NO. |
| S:\Projects\403-00072.57-70\dgn\Trl\l\kshh45a.dgn | | DRAWN - LEC | REVISÉ - | | SCALE: 1"=10' | SHEET NO. 11 OF 25 SHEETS | STA. 15+75.00 TO STA. 15+75.00 | 57/70 | (25-3,4R) | EFFINGHAM | 1760 | 818 |
| | | CHECKED - | REVISÉ - | | | | | CONTRACT NO. 74295 | | | | |
| | | DATE - | REVISÉ - | | | | | FED. ROAD DIST. NO. ILLINOIS FED. AID PROJECT | | | | |

| | |
|--------------|--|
| DATE | |
| BY | |
| SURVEYED | |
| PLOTTED | |
| TEMPLATE | |
| AREAS | |
| CHECKED | |
| FINAL SURVEY | |
| NOTE BOOK | |
| NO. | |

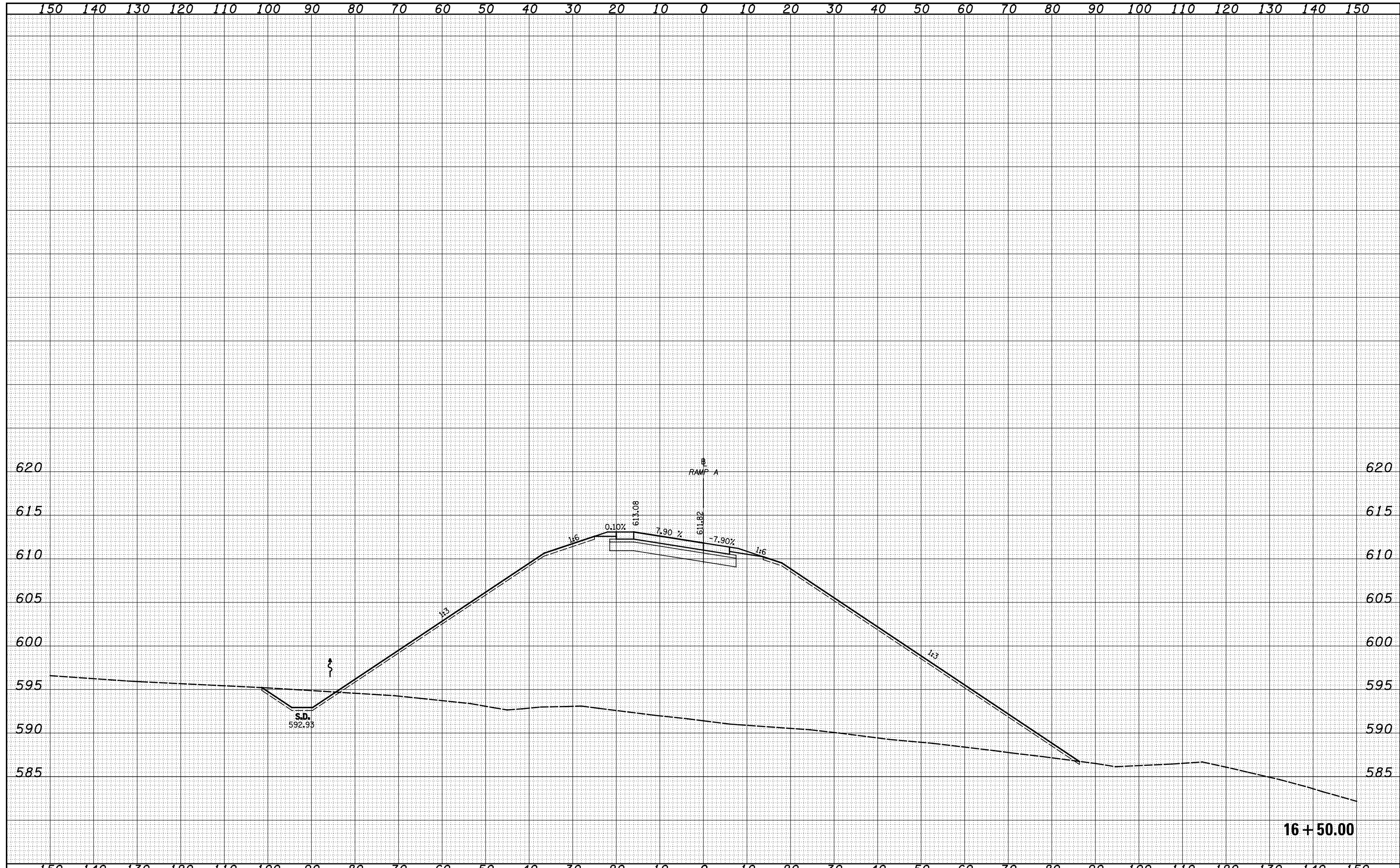
| | |
|-----------------|--|
| DATE | |
| BY | |
| SURVEYED | |
| PLOTTED | |
| TEMPLATE | |
| AREAS | |
| CHECKED | |
| ORIGINAL SURVEY | |
| NOTE BOOK | |
| NO. | |



| | | | | | | | | | | | | | | | |
|--|--------------------|-------------|------------|---|--|---------------------------|--------------------------------|-----------|-----------|-----------|---------------------|-----------|---------------------------|--------------------|--|
| FILE NAME = | USER NAME = *USER* | DESIGNED - | REVISIED - | STATE OF ILLINOIS DEPARTMENT OF TRANSPORTATION | CROSS SECTIONS - US 45 - RAMP A | | | F.A. RTE. | SECTION | COUNTY | TOTAL SHEETS | SHEET NO. | | | |
| S:\Projects\403-00072.57-70\dgn\Tr\ILV\ksah45a.dgn | | DRAWN - LEC | REVISIED - | | SCALE: 1"=10' | SHEET NO. 12 OF 25 SHEETS | STA. 16+00.00 TO STA. 16+00.00 | 57/70 | (25-3,4R) | EFFINGHAM | 1760 | 819 | | | |
| | | CHECKED - | REVISIED - | | | | | | | | | | | | |
| | | DATE - | REVISIED - | | | | | | | | | | | | |
| | | | | | | | | | | | FED. ROAD DIST. NO. | | ILLINOIS FED. AID PROJECT | | |
| | | | | | | | | | | | | | | CONTRACT NO. 74295 | |

| | |
|-----------|--|
| DATE | |
| BY | |
| SURVEYED | |
| PLOTTED | |
| TEMPLATE | |
| AREAS | |
| CHECKED | |
| FINAL | |
| SURVEY | |
| NOTE BOOK | |
| NO. | |

| | |
|-----------|--|
| DATE | |
| BY | |
| SURVEYED | |
| PLOTTED | |
| TEMPLATE | |
| AREAS | |
| CHECKED | |
| ORIGINAL | |
| SURVEY | |
| NOTE BOOK | |
| NO. | |



FILE NAME = S:\Projects\403-00072-57-70\dgn\T1\1\kshh45a.dgn

| | | |
|----------------------|-------------|-----------|
| USER NAME = *USER* | DESIGNED - | REVISED - |
| | DRAWN - LEC | REVISED - |
| PLOT SCALE = *SCALE* | CHECKED - | REVISED - |
| PLOT DATE = *DATE* | DATE - | REVISED - |

**STATE OF ILLINOIS
DEPARTMENT OF TRANSPORTATION**

CROSS SECTIONS - US 45 - RAMP A

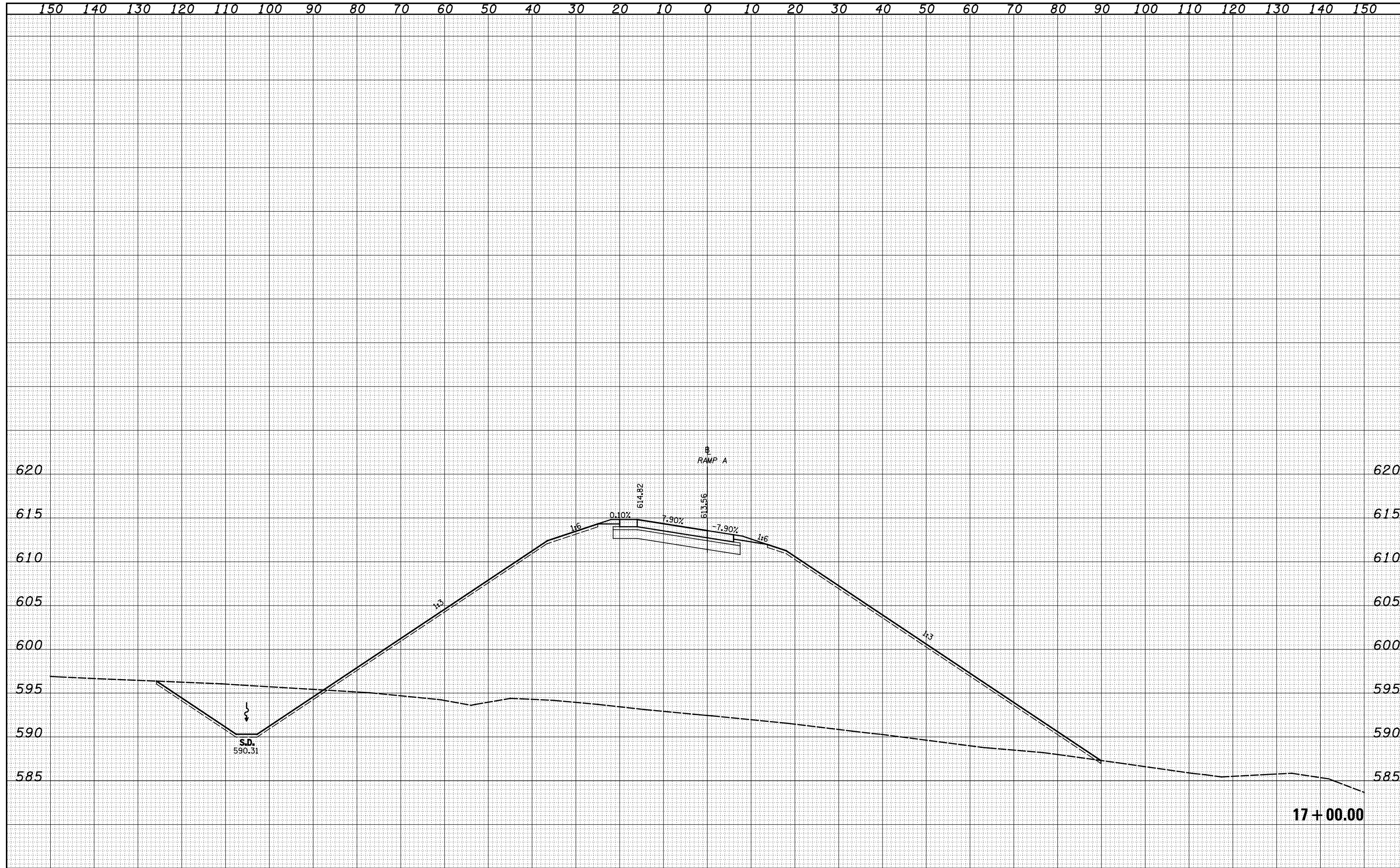
SCALE: 1"=10' SHEET NO. 13 OF 25 SHEETS STA. 16+50.00 TO STA. 16+50.00

| | | | | |
|---------------------|-----------|---------------------------|--------------------|-----------|
| F.A. RTE. | SECTION | COUNTY | TOTAL SHEETS | SHEET NO. |
| 57/70 | (25-3,4R) | EFFINGHAM | 1760 | 820 |
| FED. ROAD DIST. NO. | | ILLINOIS FED. AID PROJECT | CONTRACT NO. 74295 | |

16 + 50.00

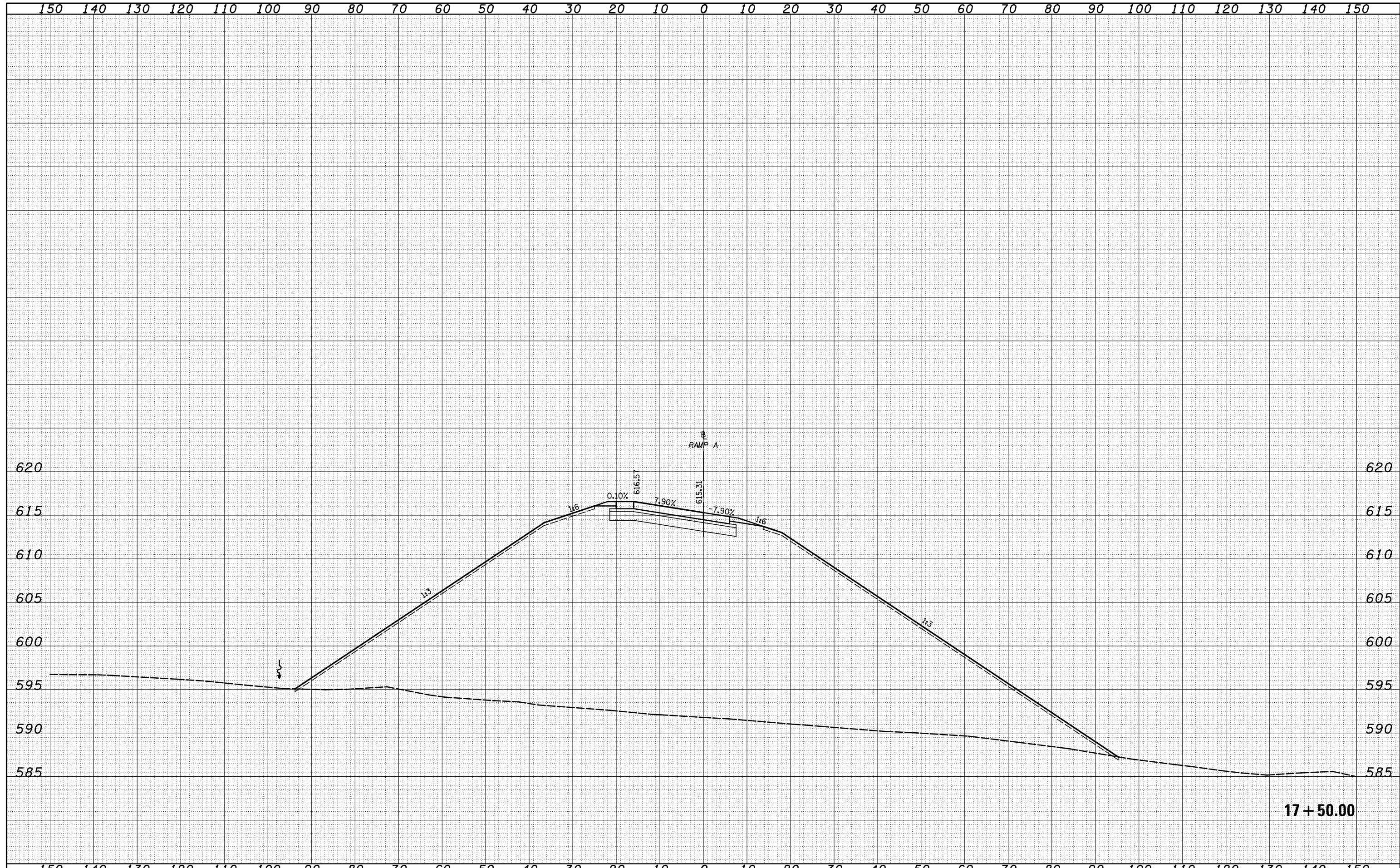
| | |
|--------------|----------|
| DATE | |
| BY | |
| FINAL SURVEY | SURVEYED |
| NOTE BOOK | PLOTTED |
| NO. | TEMPLATE |
| | AREAS |
| | CHECKED |

| | |
|-----------------|----------|
| DATE | |
| BY | |
| ORIGINAL SURVEY | SURVEYED |
| NOTE BOOK | PLOTTED |
| NO. | TEMPLATE |
| | AREAS |
| | CHECKED |



| | |
|--------------|--|
| DATE | |
| BY | |
| SURVEYED | |
| PLOTTED | |
| TEMPLATE | |
| AREAS | |
| CHECKED | |
| FINAL SURVEY | |
| NOTE BOOK | |
| NO. | |

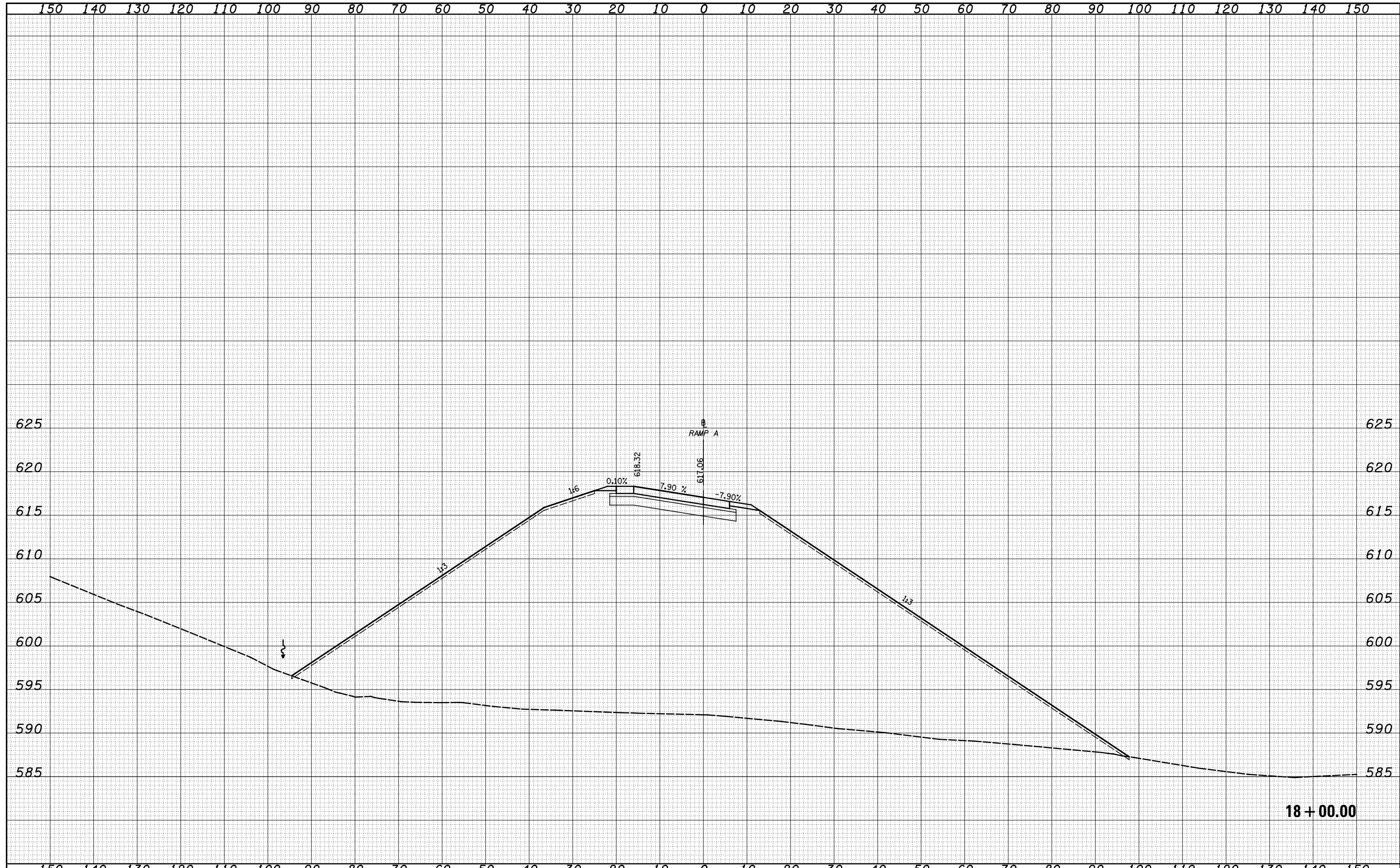
| | |
|-----------------|--|
| DATE | |
| BY | |
| SURVEYED | |
| PLOTTED | |
| TEMPLATE | |
| AREAS | |
| CHECKED | |
| ORIGINAL SURVEY | |
| NOTE BOOK | |
| NO. | |



| | | | | | | | | | | | | |
|--|--------------------|-------------|-----------|---|--|---------------------------|--------------------------------|---|-----------|-----------|--------------|-----------|
| FILE NAME = | USER NAME = *USER* | DESIGNED - | REVISED - | STATE OF ILLINOIS DEPARTMENT OF TRANSPORTATION | CROSS SECTIONS - US 45 - RAMP A | | | F.A. RTE. | SECTION | COUNTY | TOTAL SHEETS | SHEET NO. |
| S:\Projects\403-00072.57-70\dgn\Tr\l\l\kshh45a.dgn | | DRAWN - LEC | REVISED - | | SCALE: 1"=10' | SHEET NO. 15 OF 25 SHEETS | STA. 17+50.00 TO STA. 17+50.00 | 57/70 | (25-3,4R) | EFFINGHAM | 1760 | 822 |
| | | CHECKED - | REVISED - | | | | | CONTRACT NO. 74295 | | | | |
| | | DATE - | REVISED - | | | | | FED. ROAD DIST. NO. ILLINOIS FED. AID PROJECT | | | | |

| | |
|--------------|--|
| DATE | |
| BY | |
| SURVEYED | |
| PLOTTED | |
| TEMPLATE | |
| AREAS | |
| CHECKED | |
| FINAL SURVEY | |
| NOTE BOOK | |
| NO. | |

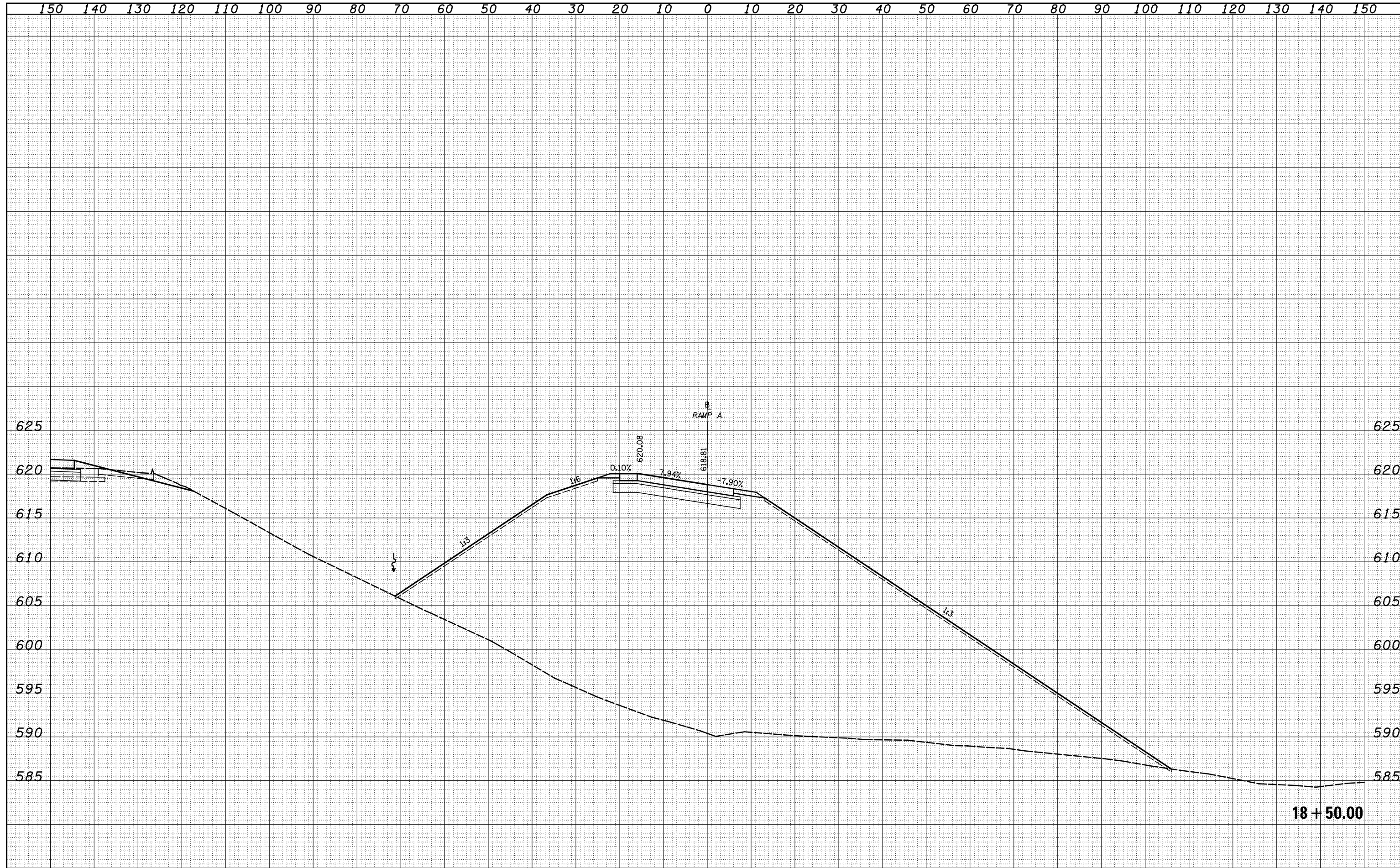
| | |
|-----------------|--|
| DATE | |
| BY | |
| SURVEYED | |
| PLOTTED | |
| TEMPLATE | |
| AREAS | |
| CHECKED | |
| ORIGINAL SURVEY | |
| NOTE BOOK | |
| NO. | |



| | | | | | | | | | | | | |
|--|--------------------|-------------|-----------|---|---|--|--|---------------------------|-----------|--------------------------------|--------------------|-----------|
| FILE NAME = | USER NAME = *USER* | DESIGNED - | REVISED - | STATE OF ILLINOIS DEPARTMENT OF TRANSPORTATION | CROSS SECTIONS - US 45 - RAMP A | | | F.A. RTE. | SECTION | COUNTY | TOTAL SHEETS | SHEET NO. |
| S:\Projects\403-00072-57-70\dgn\N Tr\ILV\ksah45a.dgn | | DRAWN - LEC | REVISED - | | | | | 57/70 | (25-3,4R) | EFFINGHAM | 1760 | 823 |
| PLOT SCALE = *SCALE* | | CHECKED - | REVISED - | | SCALE: 1"=10' | | | SHEET NO. 16 OF 25 SHEETS | | STA. 18+00.00 TO STA. 18+00.00 | CONTRACT NO. 74295 | |
| PLOT DATE = *DATE* | | DATE - | REVISED - | | FED. ROAD DIST. NO. ILLINOIS FED. AID PROJECT | | | | | | | |

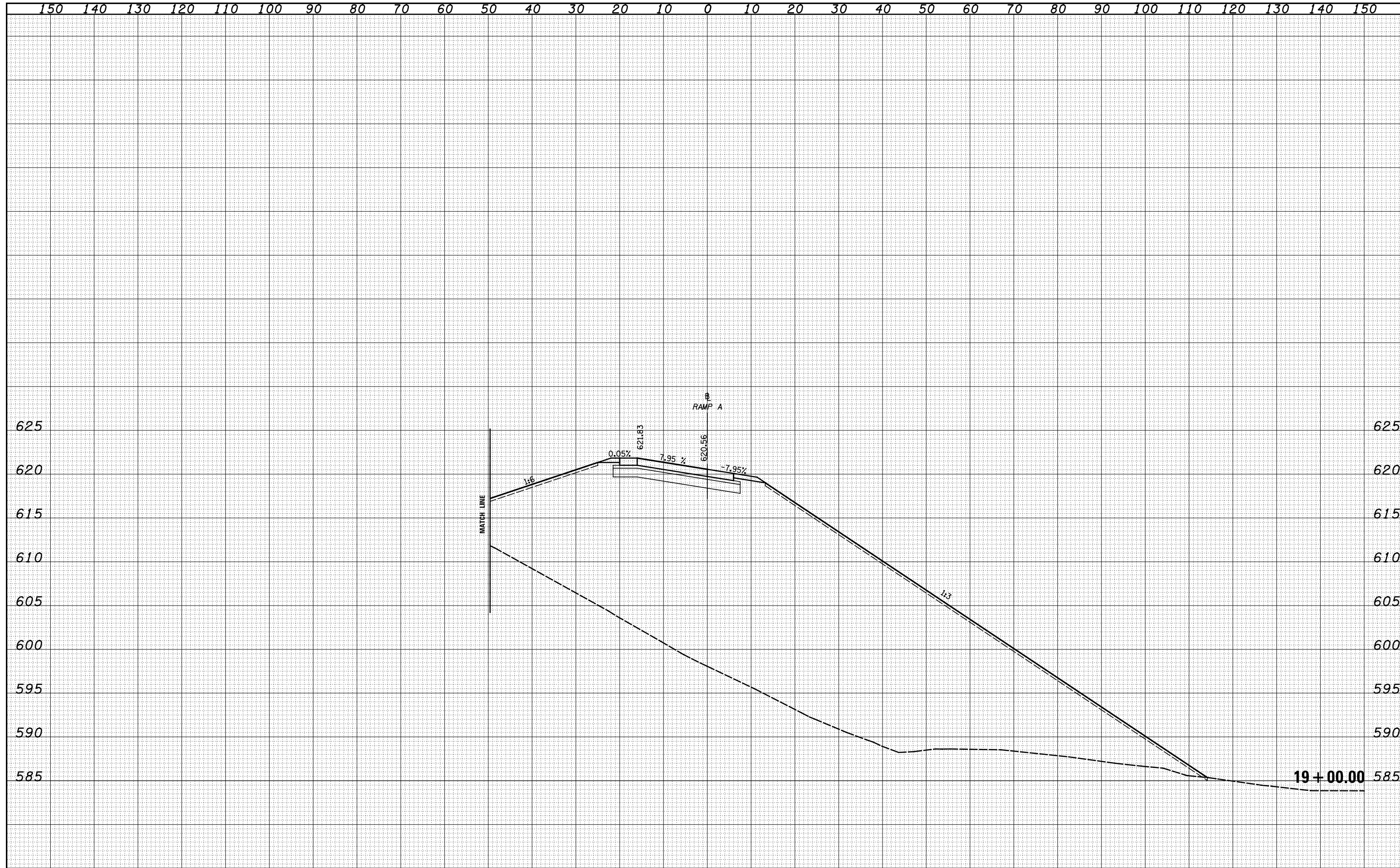
| | |
|-----------|--|
| DATE | |
| BY | |
| SURVEYED | |
| PLOTTED | |
| TEMPLATE | |
| AREAS | |
| CHECKED | |
| FINAL | |
| SURVEY | |
| NOTE BOOK | |
| NO. | |

| | |
|-----------|--|
| DATE | |
| BY | |
| SURVEYED | |
| PLOTTED | |
| TEMPLATE | |
| AREAS | |
| CHECKED | |
| ORIGINAL | |
| SURVEY | |
| NOTE BOOK | |
| NO. | |



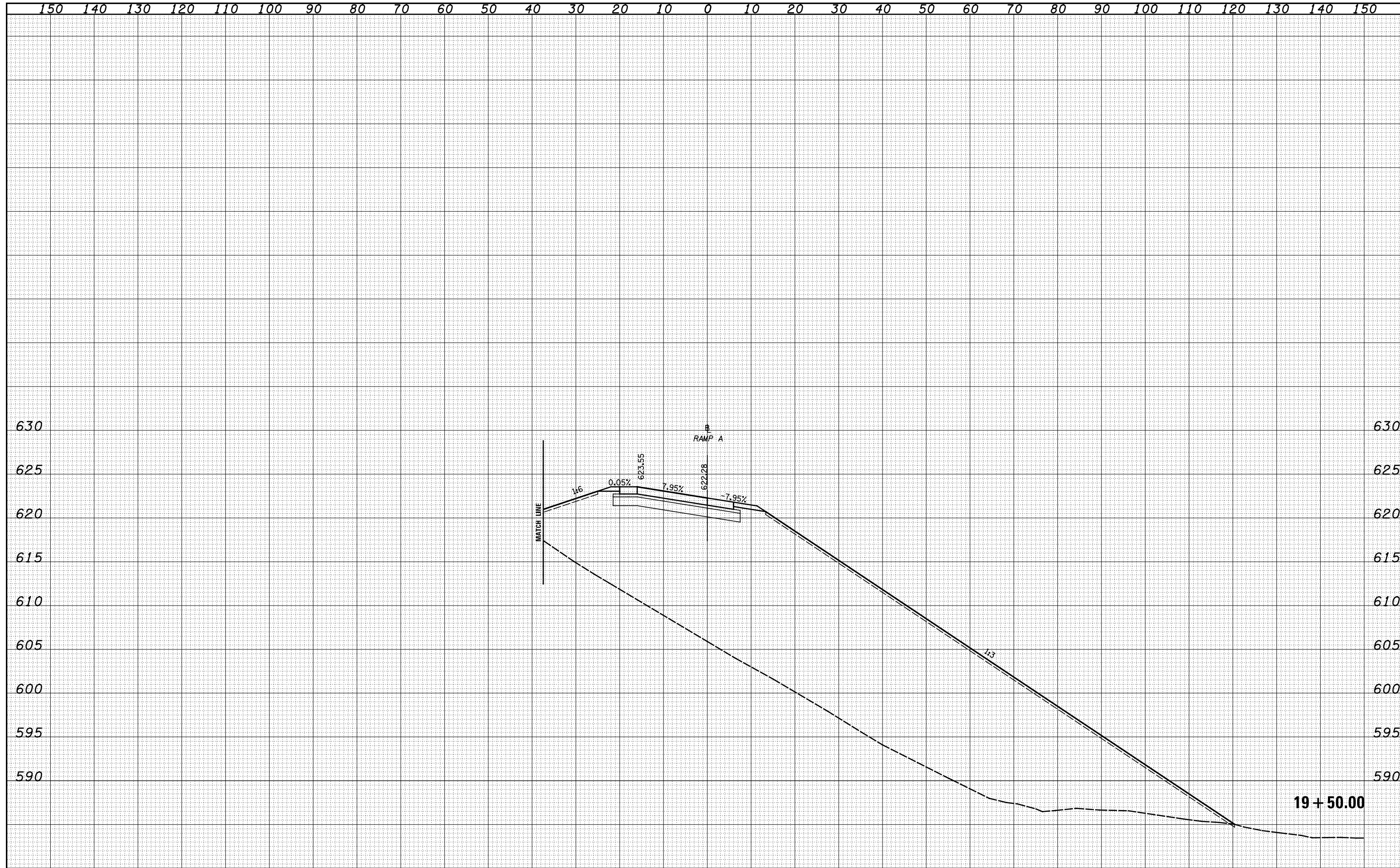
| | |
|--------------|----------|
| DATE | |
| BY | |
| FINAL SURVEY | SURVEYED |
| NOTE BOOK | PLOTTED |
| NO. | TEMPLATE |
| | AREAS |
| | CHECKED |

| | |
|-----------------|----------|
| DATE | |
| BY | |
| ORIGINAL SURVEY | SURVEYED |
| NOTE BOOK | PLOTTED |
| NO. | TEMPLATE |
| | AREAS |
| | CHECKED |



| | |
|--------------|--|
| DATE | |
| BY | |
| SURVEYED | |
| PLOTTED | |
| TEMPLATE | |
| AREAS | |
| CHECKED | |
| FINAL SURVEY | |
| NOTE BOOK | |
| NO. | |

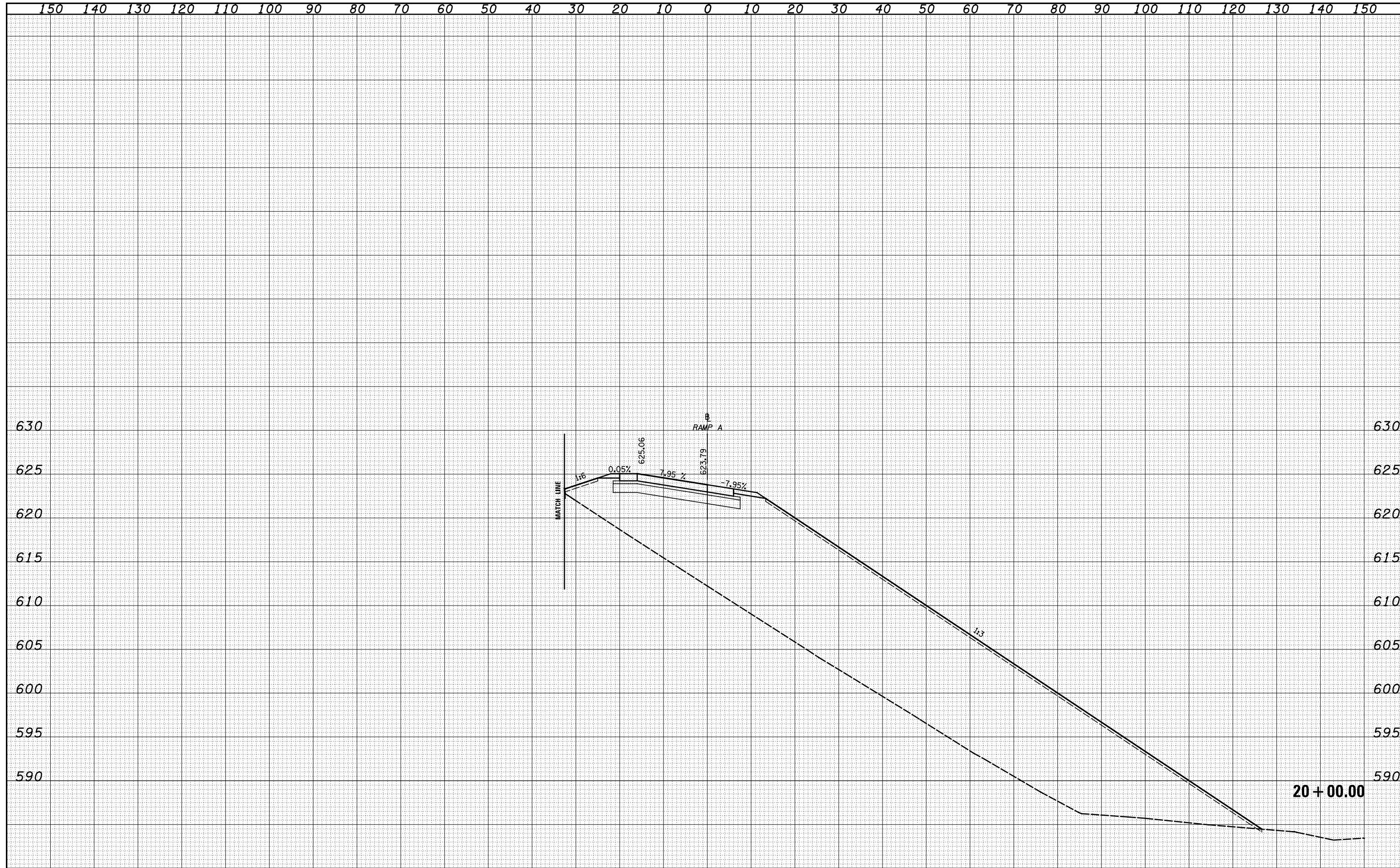
| | |
|-----------------|--|
| DATE | |
| BY | |
| SURVEYED | |
| PLOTTED | |
| TEMPLATE | |
| AREAS | |
| CHECKED | |
| ORIGINAL SURVEY | |
| NOTE BOOK | |
| NO. | |



| | | | | | | | | | | | | |
|--|--------------------|-------------|------------|---|--|---------------------------|--------------------------------|---|-----------|-----------|--------------|-----------|
| FILE NAME = | USER NAME = *USER* | DESIGNED - | REVISIED - | STATE OF ILLINOIS DEPARTMENT OF TRANSPORTATION | CROSS SECTIONS - US 45 - RAMP A | | | F.A. RTE. | SECTION | COUNTY | TOTAL SHEETS | SHEET NO. |
| S:\Projects\403-00072-57-70\dgn\N Tr\ILV\ksah45a.dgn | | DRAWN - LEC | REVISIED - | | SCALE: 1"=10' | SHEET NO. 19 OF 25 SHEETS | STA. 19+50.00 TO STA. 19+50.00 | 57/70 | (25-3,4R) | EFFINGHAM | 1760 | 826 |
| | | CHECKED - | REVISIED - | | | | | CONTRACT NO. 74295 | | | | |
| | | DATE - | REVISIED - | | | | | FED. ROAD DIST. NO. ILLINOIS FED. AID PROJECT | | | | |

| | |
|--------------|--|
| DATE | |
| BY | |
| SURVEYED | |
| PLOTTED | |
| TEMPLATE | |
| AREAS | |
| CHECKED | |
| FINAL SURVEY | |
| NOTE BOOK | |
| NO. | |


| | |
|-----------------|--|
| DATE | |
| BY | |
| SURVEYED | |
| PLOTTED | |
| TEMPLATE | |
| AREAS | |
| CHECKED | |
| ORIGINAL SURVEY | |
| NOTE BOOK | |
| NO. | |



| | | | | | | | | | | | | |
|--|--------------------|-------------|------------|---|--|---------------------------|--------------------------------|---|-----------|-----------|--------------|-----------|
| FILE NAME = | USER NAME = *USER* | DESIGNED - | REVISIED - | STATE OF ILLINOIS DEPARTMENT OF TRANSPORTATION | CROSS SECTIONS - US 45 - RAMP A | | | F.A. RTE. | SECTION | COUNTY | TOTAL SHEETS | SHEET NO. |
| S:\Projects\403-00072.57-70\dgn\N Tr\ILV\ksah45a.dgn | | DRAWN - LEC | REVISIED - | | SCALE: 1"=10' | SHEET NO. 20 OF 25 SHEETS | STA. 20+00.00 TO STA. 20+00.00 | 57/70 | (25-3,4R) | EFFINGHAM | 1760 | 827 |
| | | CHECKED - | REVISIED - | | | | | CONTRACT NO. 74295 | | | | |
| | | DATE - | REVISIED - | | | | | FED. ROAD DIST. NO. ILLINOIS FED. AID PROJECT | | | | |

| | |
|--------------|--|
| DATE | |
| BY | |
| SURVEYED | |
| PLOTTED | |
| TEMPLATE | |
| AREAS | |
| CHECKED | |
| FINAL SURVEY | |
| NOTE BOOK | |
| NO. | |

| | |
|-----------------|--|
| DATE | |
| BY | |
| SURVEYED | |
| PLOTTED | |
| TEMPLATE | |
| AREAS | |
| CHECKED | |
| ORIGINAL SURVEY | |
| NOTE BOOK | |
| NO. | |



FILE NAME = S:\Projects\403-00072.57-70\dgn\Tr\ILV\ksah45a.dgn

| | | |
|----------------------|-------------|-----------|
| USER NAME = *USERS* | DESIGNED - | REVISED - |
| | DRAWN - LEC | REVISED - |
| PLOT SCALE = *SCALE* | CHECKED - | REVISED - |
| PLOT DATE = *DATE* | DATE - | REVISED - |

STATE OF ILLINOIS
DEPARTMENT OF TRANSPORTATION

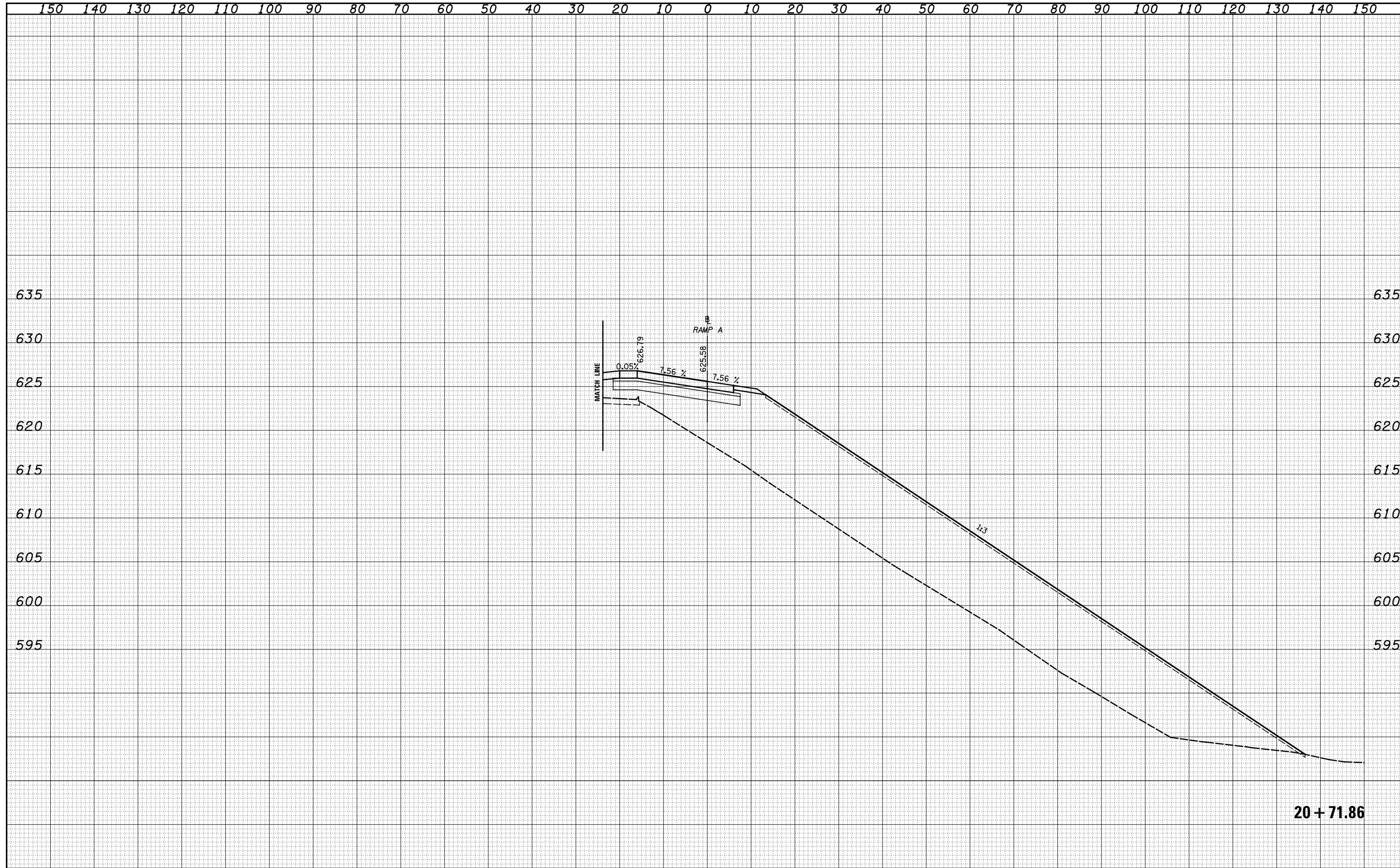
CROSS SECTIONS - US 45 - RAMP A

SCALE: 1"=10' SHEET NO. 21 OF 25 SHEETS STA. 20+50.00 TO STA. 20+50.00

| | | | | |
|---|-----------|-----------|--------------------|-----------|
| F.A. RTE. | SECTION | COUNTY | TOTAL SHEETS | SHEET NO. |
| 57/70 | (25-3,4R) | EFFINGHAM | 1760 | 828 |
| FED. ROAD DIST. NO. ILLINOIS FED. AID PROJECT | | | CONTRACT NO. 74295 | |

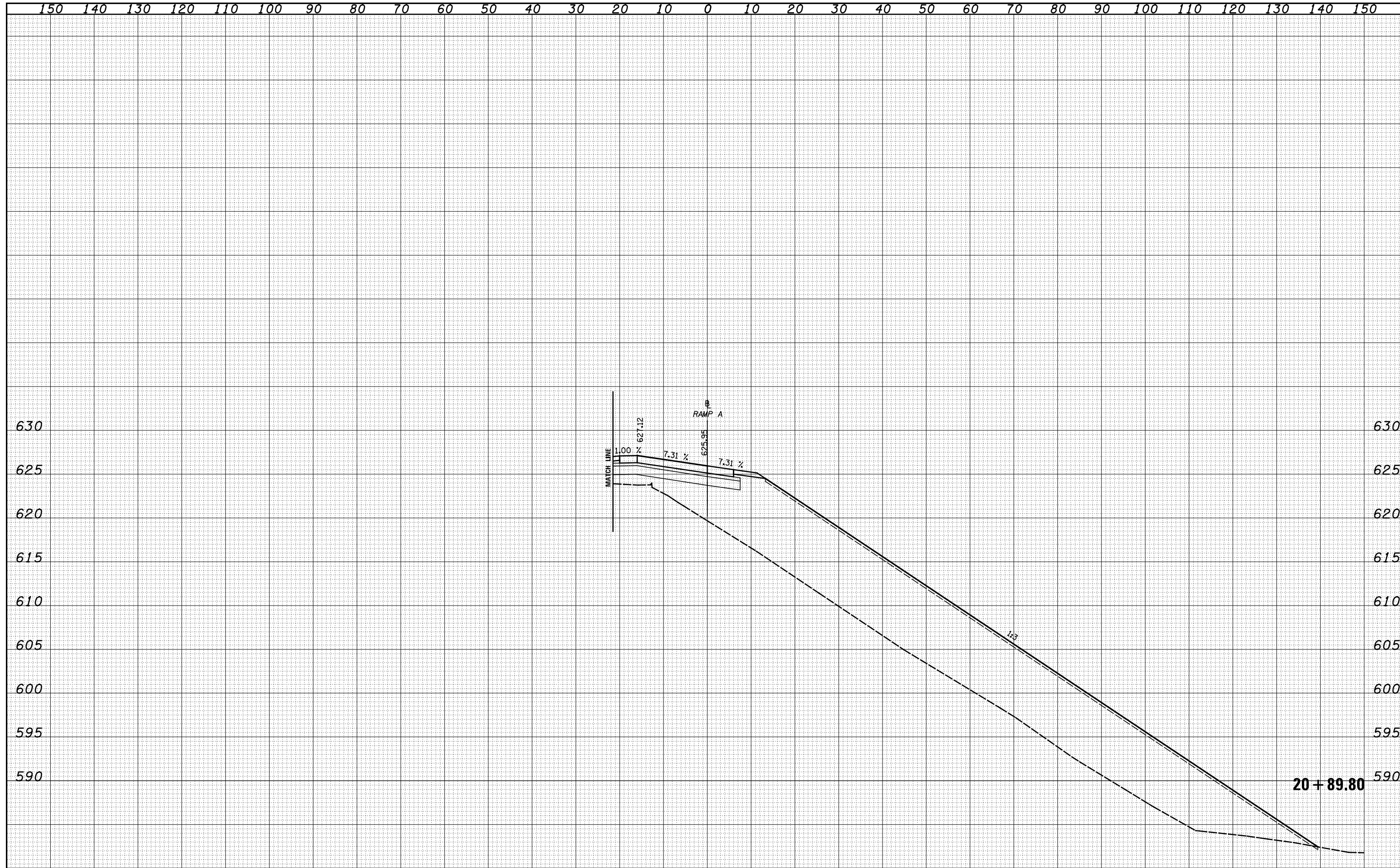
| | |
|--------------|--|
| DATE | |
| BY | |
| SURVEYED | |
| PLOTTED | |
| TEMPLATE | |
| AREAS | |
| CHECKED | |
| FINAL SURVEY | |
| NOTE BOOK | |
| NO. | |

| | |
|-----------------|--|
| DATE | |
| BY | |
| SURVEYED | |
| PLOTTED | |
| TEMPLATE | |
| AREAS | |
| CHECKED | |
| ORIGINAL SURVEY | |
| NOTE BOOK | |
| NO. | |



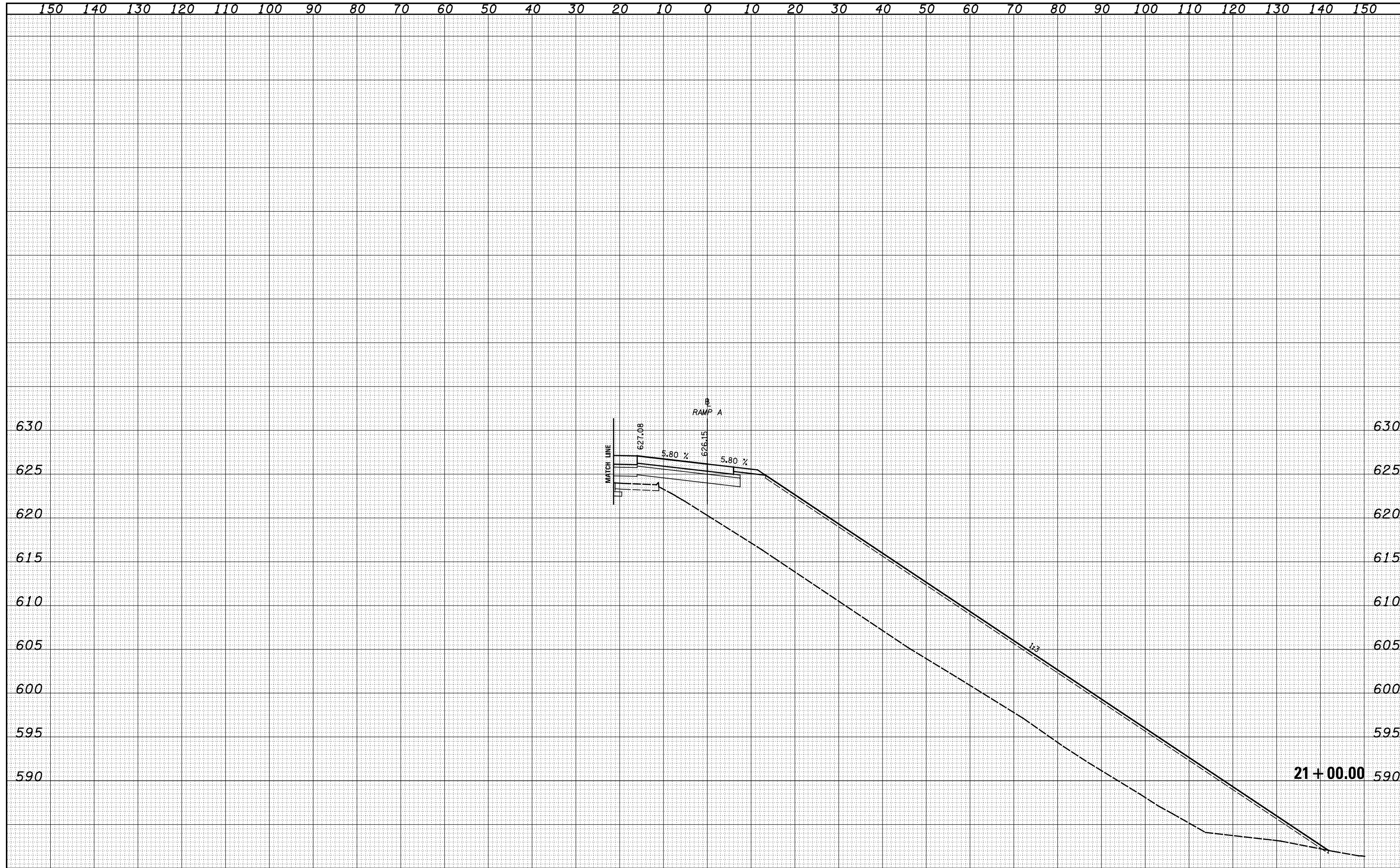
| | |
|--------------|--|
| DATE | |
| BY | |
| SURVEYED | |
| PLOTTED | |
| TEMPLATE | |
| AREAS | |
| CHECKED | |
| FINAL SURVEY | |
| NOTE BOOK | |
| NO. | |

| | |
|-----------------|--|
| DATE | |
| BY | |
| SURVEYED | |
| PLOTTED | |
| TEMPLATE | |
| AREAS | |
| CHECKED | |
| ORIGINAL SURVEY | |
| NOTE BOOK | |
| NO. | |



| | |
|--------------|----------|
| DATE | |
| BY | |
| FINAL SURVEY | SURVEYED |
| NOTE BOOK | PLOTTED |
| NO. | TEMPLATE |
| | AREAS |
| | CHECKED |

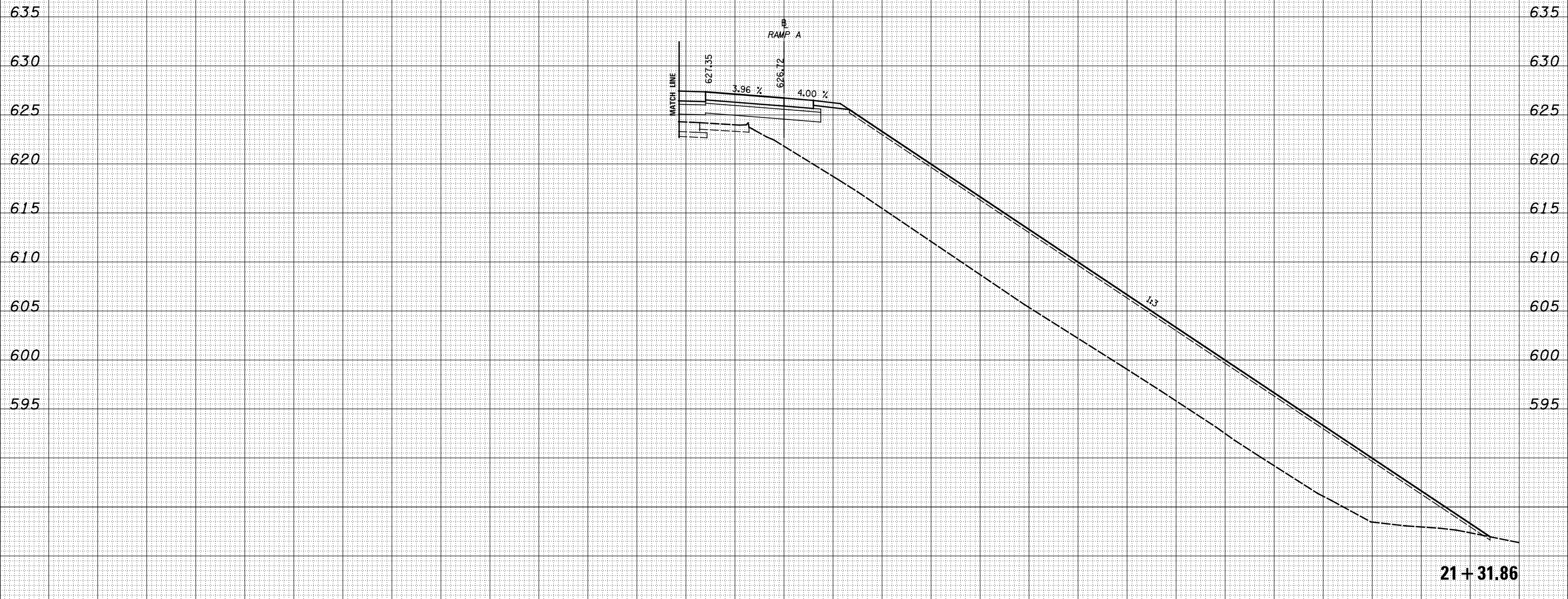
| | |
|-----------------|----------|
| DATE | |
| BY | |
| ORIGINAL SURVEY | SURVEYED |
| NOTE BOOK | PLOTTED |
| NO. | TEMPLATE |
| | AREAS |
| | CHECKED |



150 140 130 120 110 100 90 80 70 60 50 40 30 20 10 0 10 20 30 40 50 60 70 80 90 100 110 120 130 140 150

| | | | | |
|------|----|-----------|----------|---------------|
| DATE | BY | SURVEYED | PLOTTED | AREAS CHECKED |
| | | | | |
| NO. | | NOTE BOOK | TEMPLATE | AREAS CHECKED |
| | | | | |

| | | | | |
|------|----|-----------|----------|---------------|
| DATE | BY | SURVEYED | PLOTTED | AREAS CHECKED |
| | | | | |
| NO. | | NOTE BOOK | TEMPLATE | AREAS CHECKED |
| | | | | |



150 140 130 120 110 100 90 80 70 60 50 40 30 20 10 0 10 20 30 40 50 60 70 80 90 100 110 120 130 140 150

FILE NAME = S:\Projects\403-00072-57-70\dgn\Trl\l\kxsh45a.dgn

| | | |
|----------------------|-------------|------------|
| USER NAME = *USERS* | DESIGNED - | REVISIED - |
| | DRAWN - LEC | REVISIED - |
| PLOT SCALE = *SCALE* | CHECKED - | REVISIED - |
| PLOT DATE = *DATE* | DATE - | REVISIED - |

**STATE OF ILLINOIS
DEPARTMENT OF TRANSPORTATION**

CROSS SECTIONS - US 45 - RAMP A

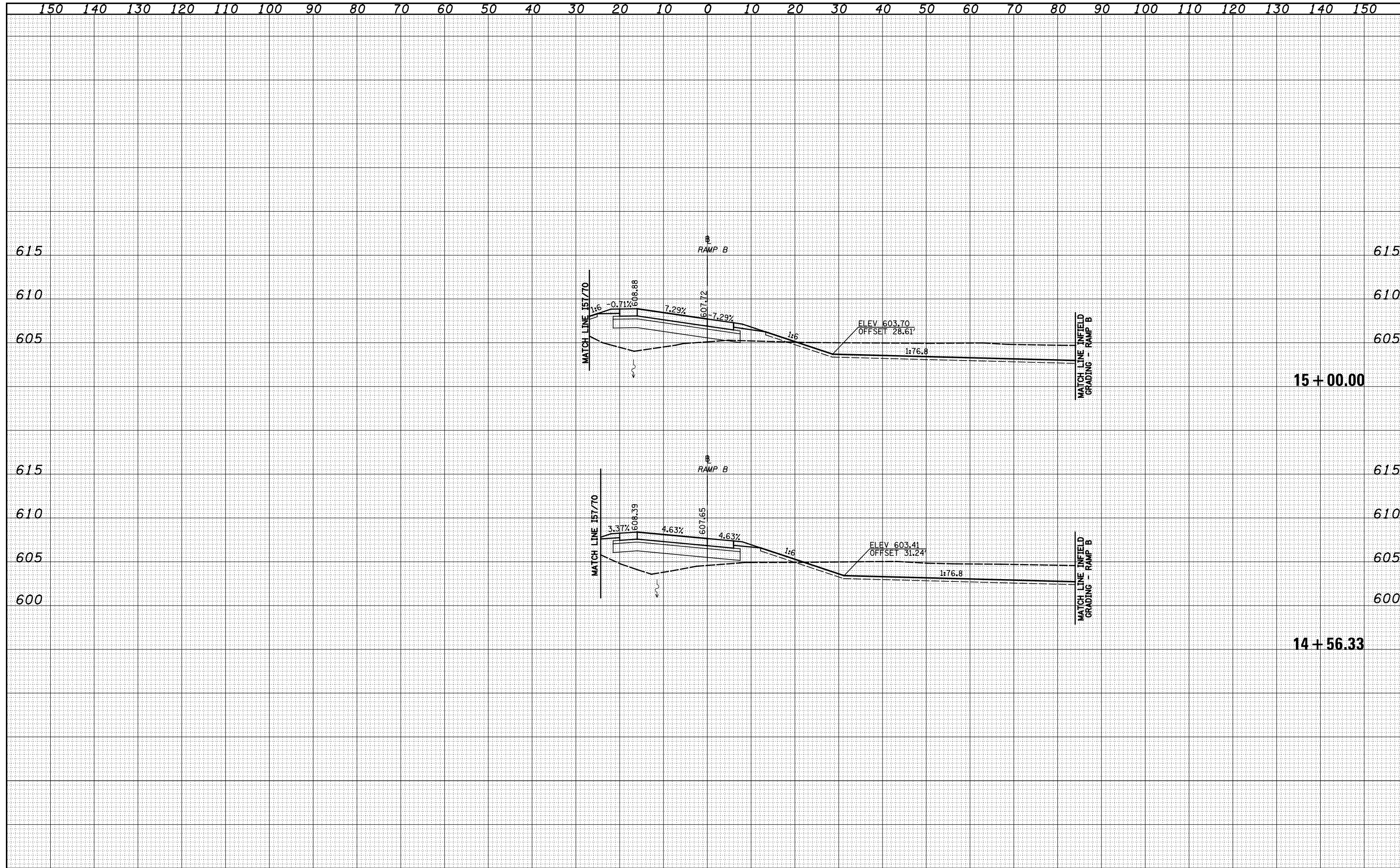
SCALE: 1"=10' SHEET NO. 25 OF 25 SHEETS STA. 21+31.86 TO STA. 21+31.86

| | | | | |
|---|-----------|-----------|--------------------|-----------|
| F.A. RTE. | SECTION | COUNTY | TOTAL SHEETS | SHEET NO. |
| 57/70 | (25-3,4R) | EFFINGHAM | 1760 | 832 |
| FED. ROAD DIST. NO. ILLINOIS FED. AID PROJECT | | | CONTRACT NO. 74295 | |

21 + 31.86

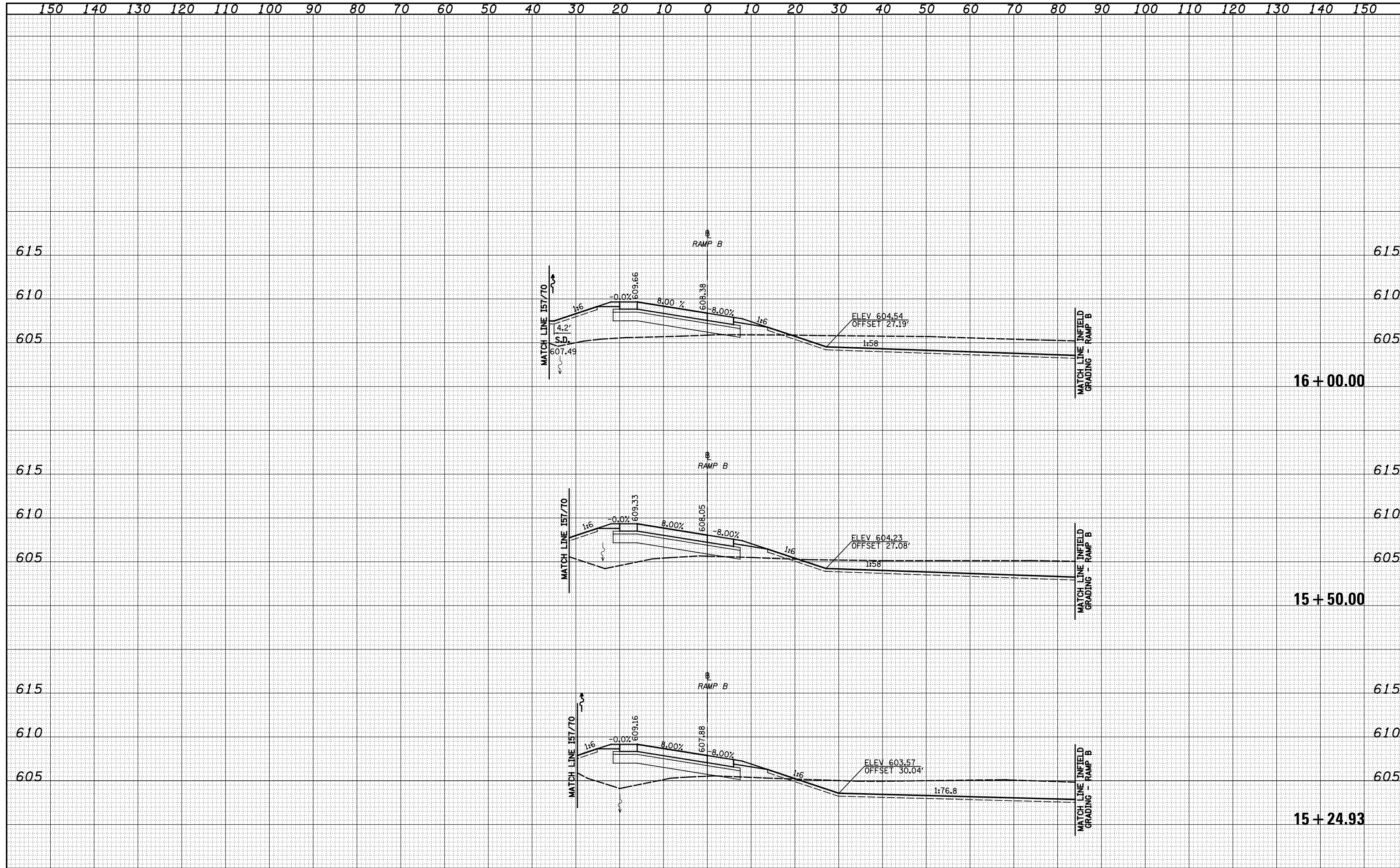
| | |
|--------------|----------|
| DATE | |
| BY | |
| FINAL SURVEY | SURVEYED |
| NOTE BOOK | PLOTTED |
| NO. | TEMPLATE |
| | AREAS |
| | CHECKED |

| | |
|-----------------|----------|
| DATE | |
| BY | |
| ORIGINAL SURVEY | SURVEYED |
| NOTE BOOK | PLOTTED |
| NO. | TEMPLATE |
| | AREAS |
| | CHECKED |



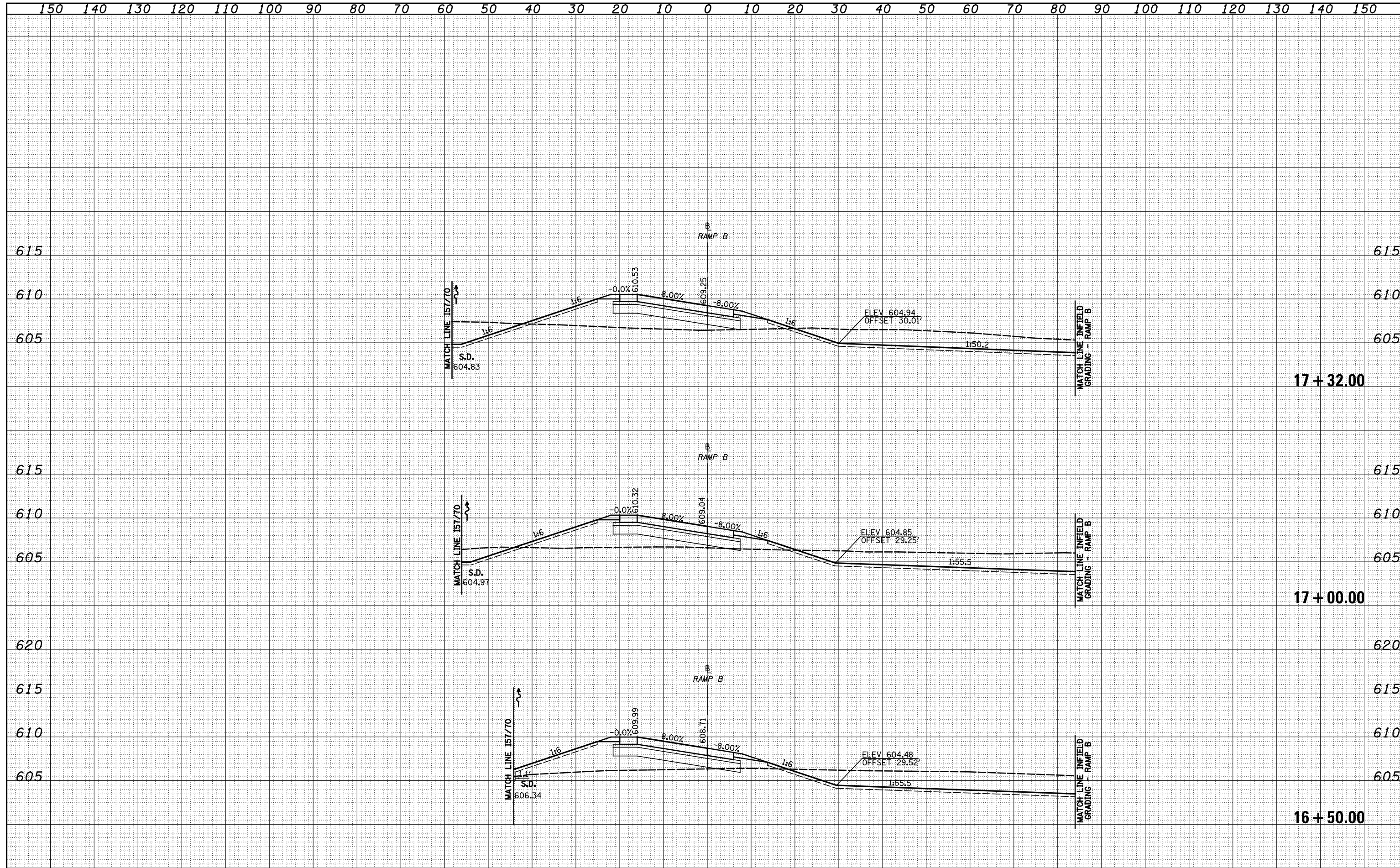
| | |
|--------------|----------|
| DATE | |
| BY | |
| FINAL SURVEY | SURVEYED |
| NOTE BOOK | PLOTTED |
| NO. | TEMPLATE |
| | AREAS |
| | CHECKED |

| | |
|-----------------|----------|
| DATE | |
| BY | |
| ORIGINAL SURVEY | SURVEYED |
| NOTE BOOK | PLOTTED |
| NO. | TEMPLATE |
| | AREAS |
| | CHECKED |



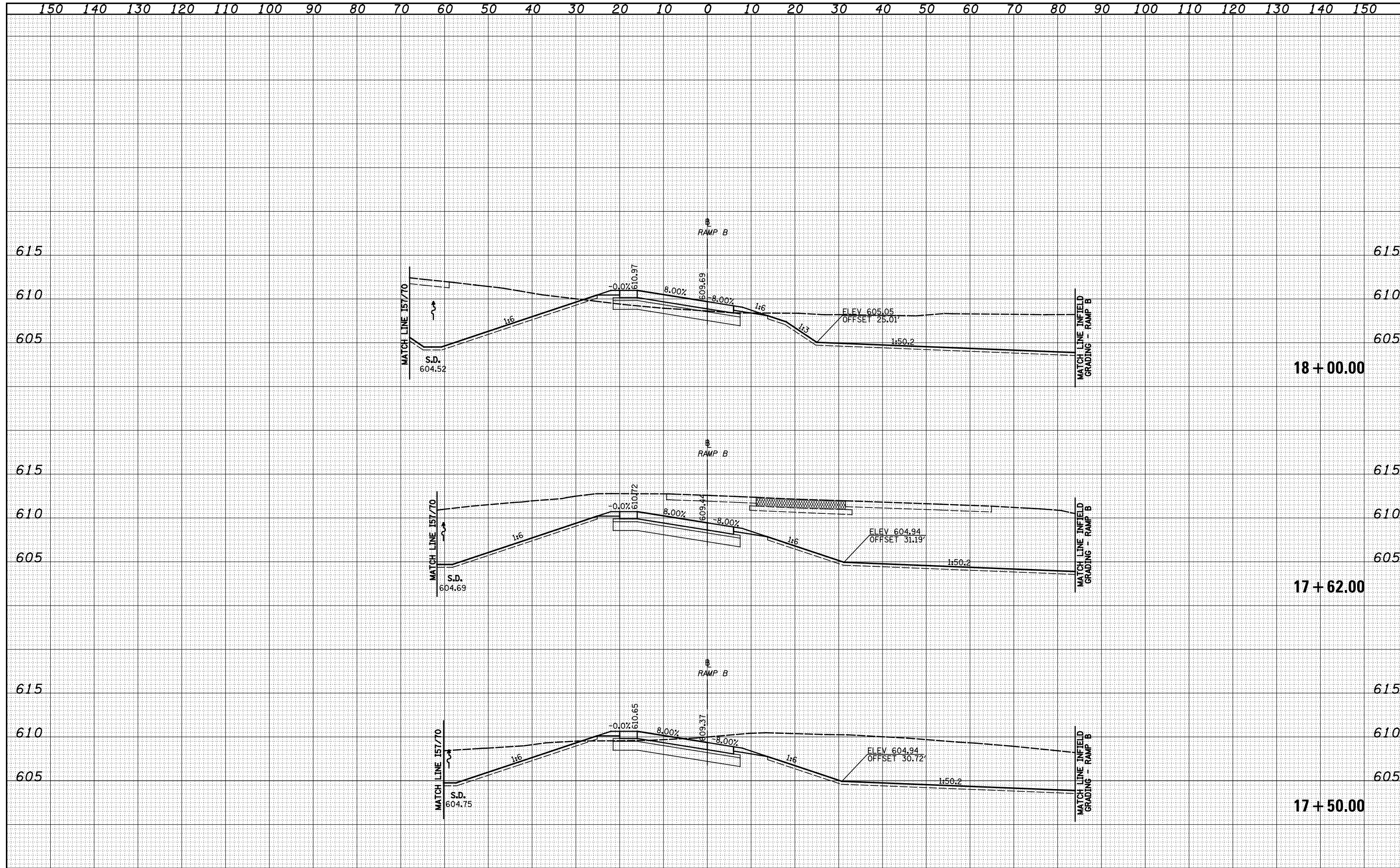
| | |
|--------------|--|
| DATE | |
| BY | |
| SURVEYED | |
| PLOTTED | |
| TEMPLATE | |
| AREAS | |
| CHECKED | |
| FINAL SURVEY | |
| NOTE BOOK | |
| NO. | |

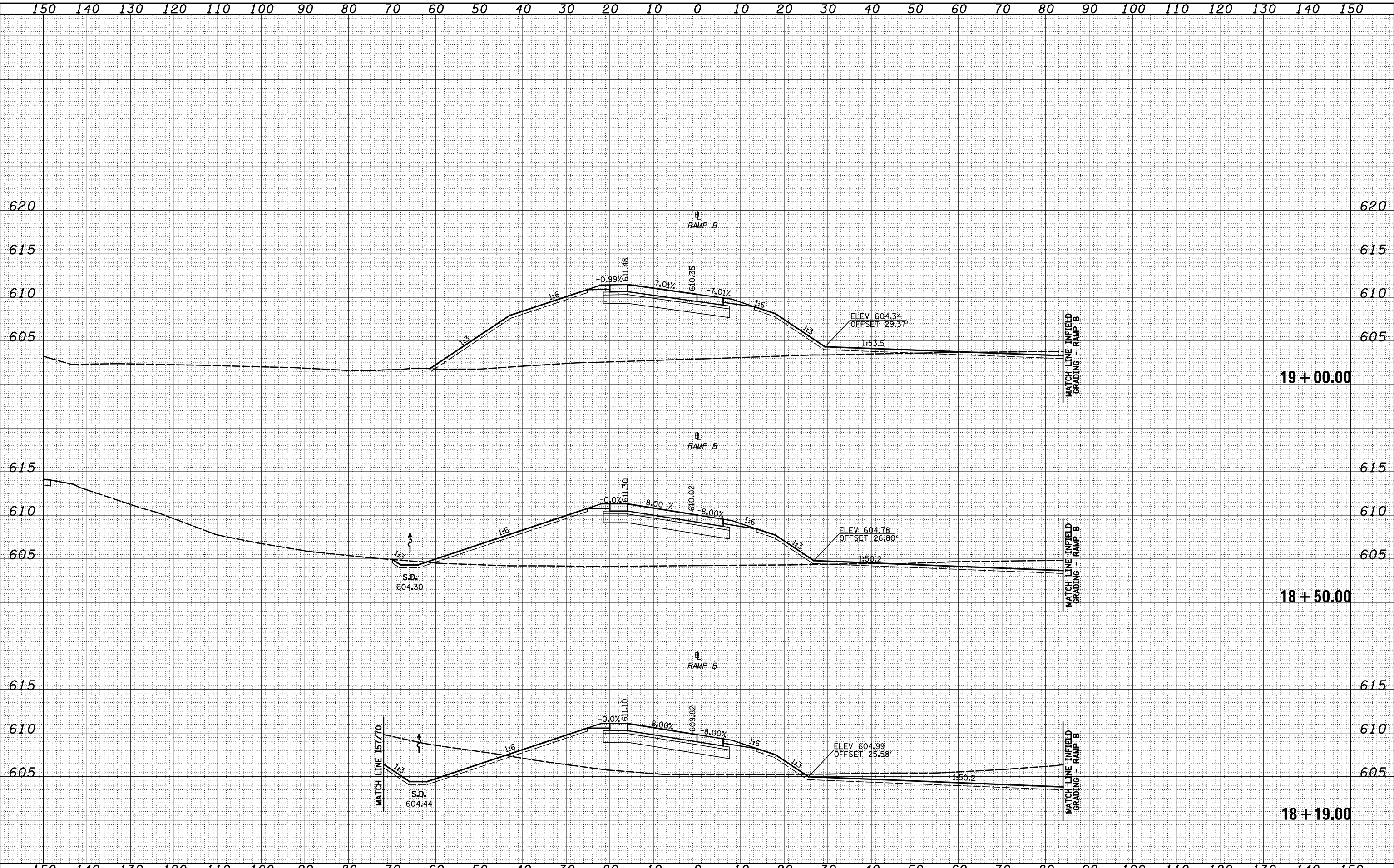
| | |
|-----------------|--|
| DATE | |
| BY | |
| SURVEYED | |
| PLOTTED | |
| TEMPLATE | |
| AREAS | |
| CHECKED | |
| ORIGINAL SURVEY | |
| NOTE BOOK | |
| NO. | |



| | |
|--------------|----------|
| DATE | |
| BY | |
| FINAL SURVEY | SURVEYED |
| NOTE BOOK | PLOTTED |
| NO. | TEMPLATE |
| | AREAS |
| | CHECKED |

| | |
|-----------------|----------|
| DATE | |
| BY | |
| ORIGINAL SURVEY | SURVEYED |
| NOTE BOOK | PLOTTED |
| NO. | TEMPLATE |
| | AREAS |
| | CHECKED |





| | |
|-----------------|--|
| DATE | |
| BY | |
| NO. | |
| ORIGINAL SURVEY | |
| SURVEYED | |
| PLOTTED | |
| TEMPLATE | |
| AREAS | |
| CHECKED | |

| | |
|-----------------|--|
| DATE | |
| BY | |
| NO. | |
| ORIGINAL SURVEY | |
| SURVEYED | |
| PLOTTED | |
| TEMPLATE | |
| AREAS | |
| CHECKED | |

FILE NAME = S:\Projects\43-00072-57-70\dp\18-19-00.dwg

| | | |
|----------------------|----------------|-----------|
| USER NAME = *USERS* | DESIGNED - JWS | REVISED - |
| | DRAWN - LEC | REVISED - |
| PLOT SCALE = *SCALE* | CHECKED - BRM | REVISED - |
| PLOT DATE = *DATE* | DATE - 3-25-08 | REVISED - |

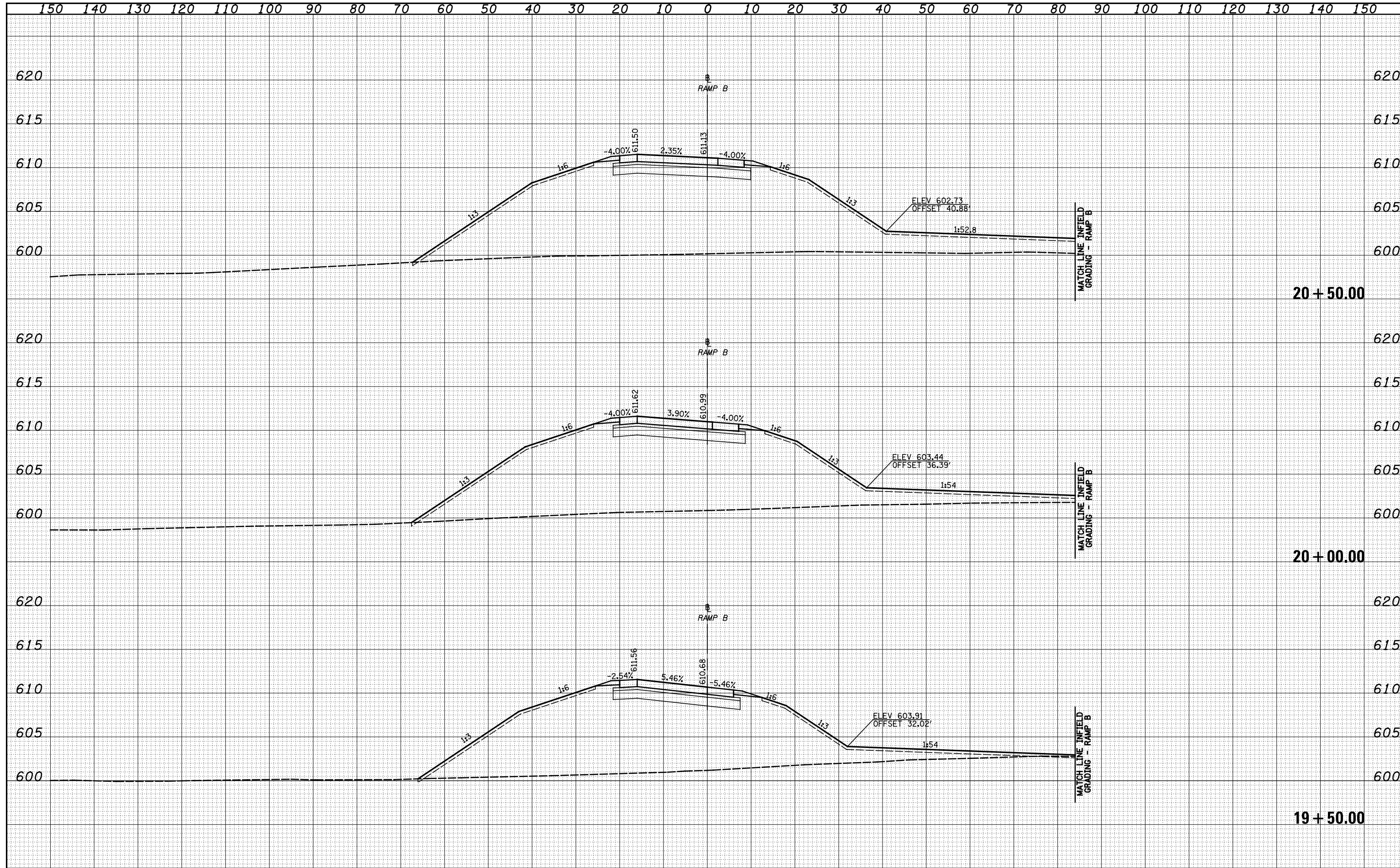
STATE OF ILLINOIS
DEPARTMENT OF TRANSPORTATION

CROSS SECTIONS US 45 RAMP B
SCALE: 1"=10'
SHEET NO. 5 OF 17 SHEETS
STA. 18+19.00 TO STA. 19+00.00

| | | | | |
|---|---------|-----------|--------------|--------------------|
| F.A. RTE. | SECTION | COUNTY | TOTAL SHEETS | SHEET NO. |
| 57/70 | (25-4)R | EFFINGHAM | 1760 | 837 |
| | | | | CONTRACT NO. 74295 |
| FED. ROAD DIST. NO. ILLINOIS FED. AID PROJECT | | | | |

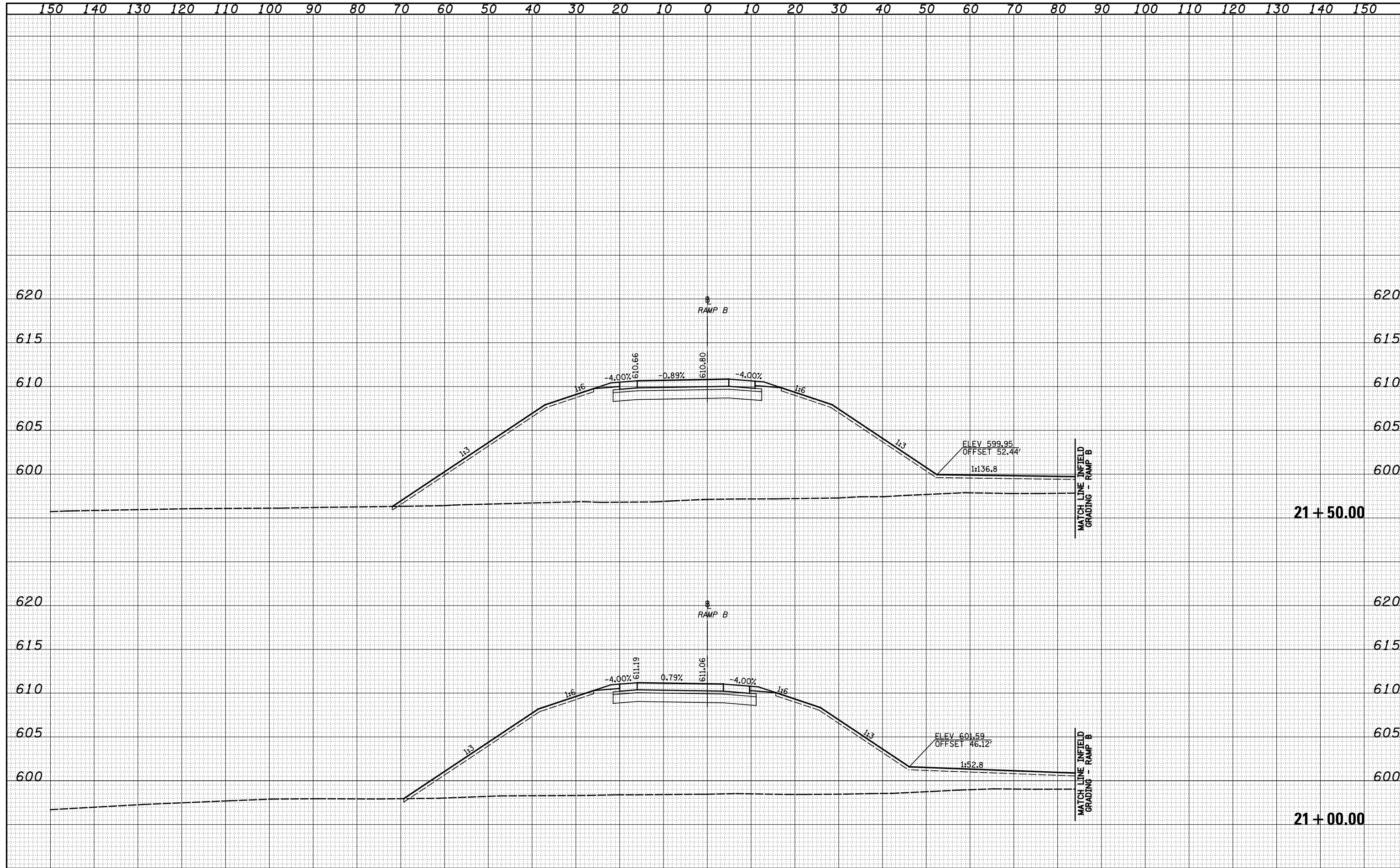
| | |
|--------------|--|
| DATE | |
| BY | |
| SURVEYED | |
| PLOTTED | |
| TEMPLATE | |
| AREAS | |
| CHECKED | |
| FINAL SURVEY | |
| NOTE BOOK | |
| NO. | |

| | |
|-----------------|--|
| DATE | |
| BY | |
| SURVEYED | |
| PLOTTED | |
| TEMPLATE | |
| AREAS | |
| CHECKED | |
| ORIGINAL SURVEY | |
| NOTE BOOK | |
| NO. | |



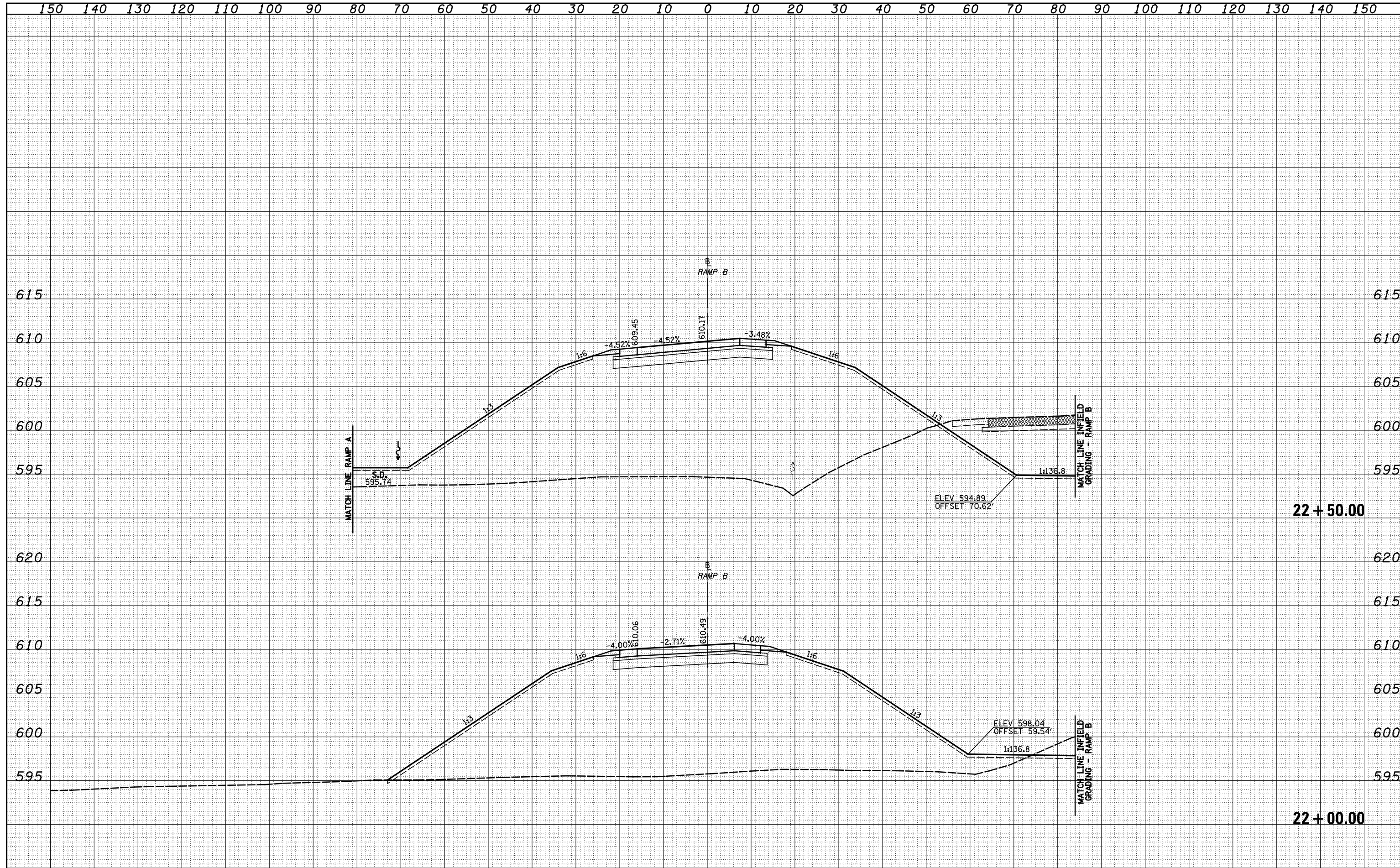
| | |
|--------------|--|
| DATE | |
| BY | |
| SURVEYED | |
| PLOTTED | |
| TEMPLATE | |
| AREAS | |
| CHECKED | |
| FINAL SURVEY | |
| NOTE BOOK | |
| NO. | |

| | |
|-----------------|--|
| DATE | |
| BY | |
| SURVEYED | |
| PLOTTED | |
| TEMPLATE | |
| AREAS | |
| CHECKED | |
| ORIGINAL SURVEY | |
| NOTE BOOK | |
| NO. | |



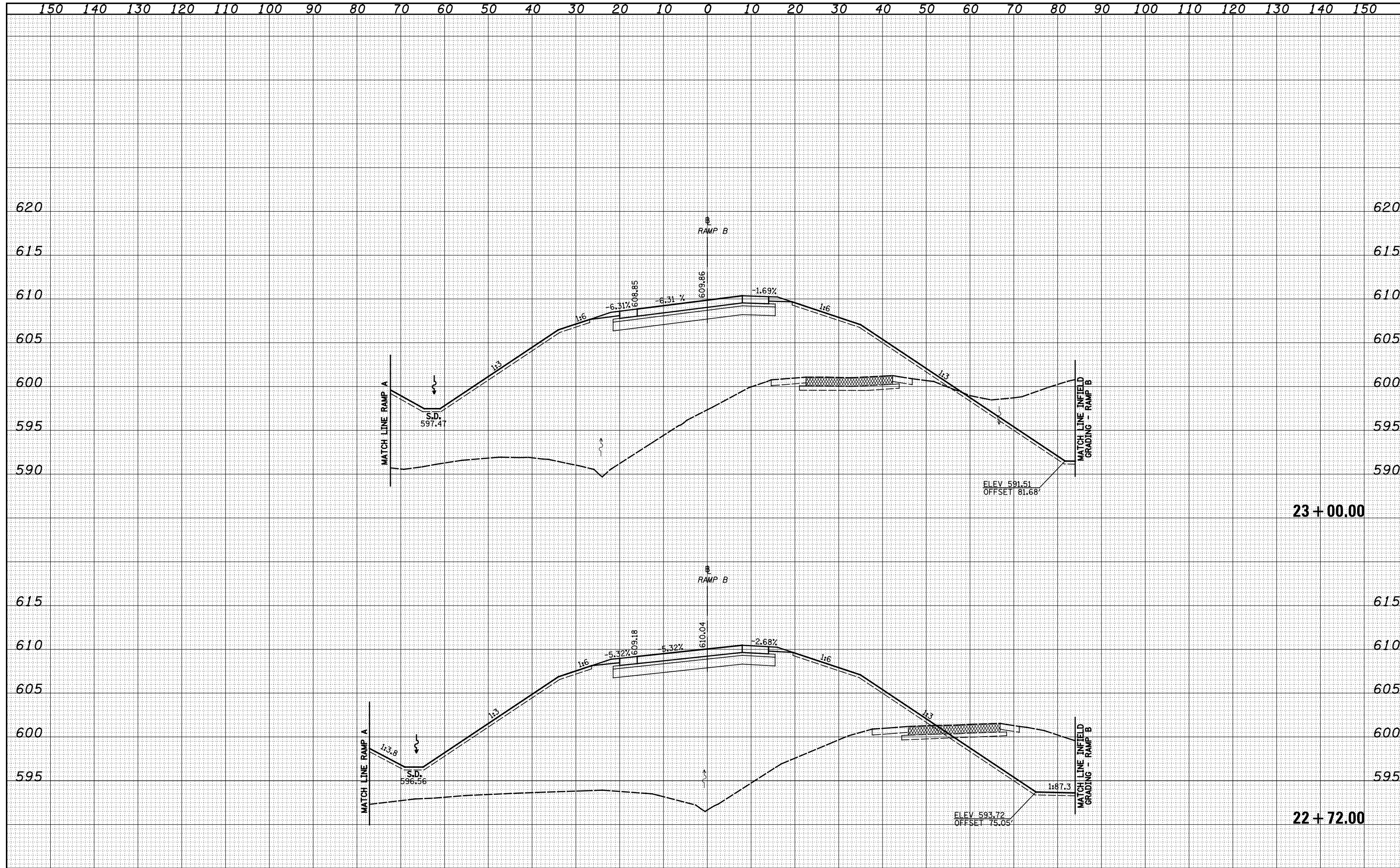
| | |
|--------------|---------------|
| DATE | |
| BY | |
| FINAL SURVEY | SURVEYED |
| NOTE BOOK | PLOTTED |
| NO. | TEMPLATE |
| | AREAS CHECKED |
| | AREAS CHECKED |

| | |
|-----------------|---------------|
| DATE | |
| BY | |
| ORIGINAL SURVEY | SURVEYED |
| NOTE BOOK | PLOTTED |
| NO. | TEMPLATE |
| | AREAS CHECKED |
| | AREAS CHECKED |



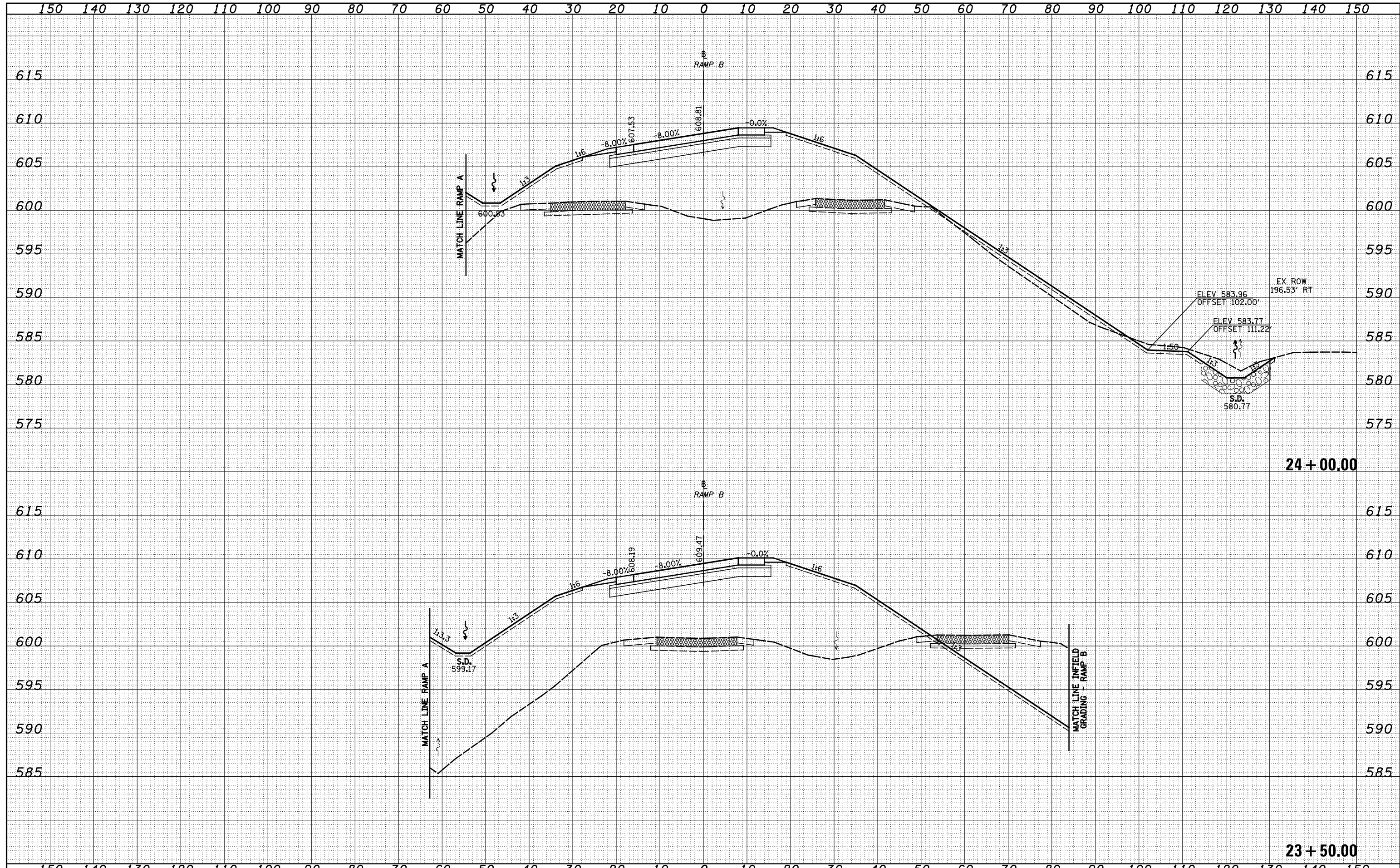
| | |
|--------------|----------|
| DATE | |
| BY | |
| FINAL SURVEY | SURVEYED |
| NOTE BOOK | PLOTTED |
| NO. | TEMPLATE |
| | AREAS |
| | CHECKED |

| | |
|-----------------|----------|
| DATE | |
| BY | |
| ORIGINAL SURVEY | SURVEYED |
| NOTE BOOK | PLOTTED |
| NO. | TEMPLATE |
| | AREAS |
| | CHECKED |



| | |
|--------------|----------|
| DATE | |
| BY | |
| FINAL SURVEY | SURVEYED |
| NOTE BOOK | PLOTTED |
| NO. | TEMPLATE |
| | AREAS |
| | CHECKED |

| | |
|-----------------|----------|
| DATE | |
| BY | |
| ORIGINAL SURVEY | SURVEYED |
| NOTE BOOK | PLOTTED |
| NO. | TEMPLATE |
| | AREAS |
| | CHECKED |



FILE NAME = S:\Projects\03-00072-57-70.dgn\11 Inks\sect45B.dgn

| | | |
|----------------------|----------------|-----------|
| USER NAME = *USERS* | DESIGNED - JWS | REVISED - |
| | DRAWN - LEC | REVISED - |
| PLOT SCALE = *SCALE* | CHECKED - BRM | REVISED - |
| PLOT DATE = *DATE* | DATE - 3-25-08 | REVISED - |

**STATE OF ILLINOIS
DEPARTMENT OF TRANSPORTATION**

CROSS SECTIONS US 45 RAMP B

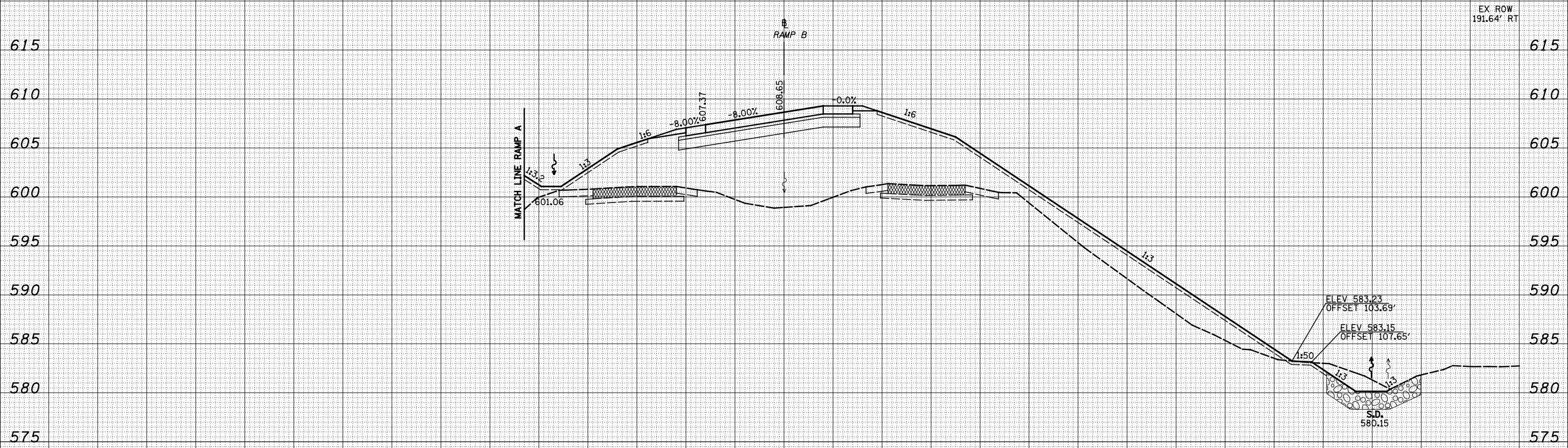
SCALE: 1"=10' SHEET NO. 10 OF 17 SHEETS STA. 23+50.00 TO STA. 24+00.00

| | | | | |
|---------------------|---------|-----------|---------------------------|-----------|
| F.A. RTE. | SECTION | COUNTY | TOTAL SHEETS | SHEET NO. |
| 57/70 | (25-4)R | EFFINGHAM | 1760 | 842 |
| FED. ROAD DIST. NO. | | | ILLINOIS FED. AID PROJECT | |
| | | | CONTRACT NO. 74295 | |

150 140 130 120 110 100 90 80 70 60 50 40 30 20 10 0 10 20 30 40 50 60 70 80 90 100 110 120 130 140 150

| | |
|--------------|----------|
| DATE | |
| BY | |
| FINAL SURVEY | SURVEYED |
| NOTE BOOK | PLOTTED |
| NO. | TEMPLATE |
| | AREAS |
| | CHECKED |

| | |
|-----------------|----------|
| DATE | |
| BY | |
| ORIGINAL SURVEY | SURVEYED |
| NOTE BOOK | PLOTTED |
| NO. | TEMPLATE |
| | AREAS |
| | CHECKED |



EX. ROW
191.64' RT

24 + 10.00

150 140 130 120 110 100 90 80 70 60 50 40 30 20 10 0 10 20 30 40 50 60 70 80 90 100 110 120 130 140 150

FILE NAME = S:\Projects\03-00072-57-70\dp\11 In\A\sect45Ramp

| | | |
|----------------------|----------------|-----------|
| USER NAME = *USERS* | DESIGNED - JWS | REVISED - |
| | DRAWN - LEC | REVISED - |
| PLOT SCALE = *SCALE* | CHECKED - BEM | REVISED - |
| PLOT DATE = *DATE* | DATE - 3-25-08 | REVISED - |

STATE OF ILLINOIS
DEPARTMENT OF TRANSPORTATION

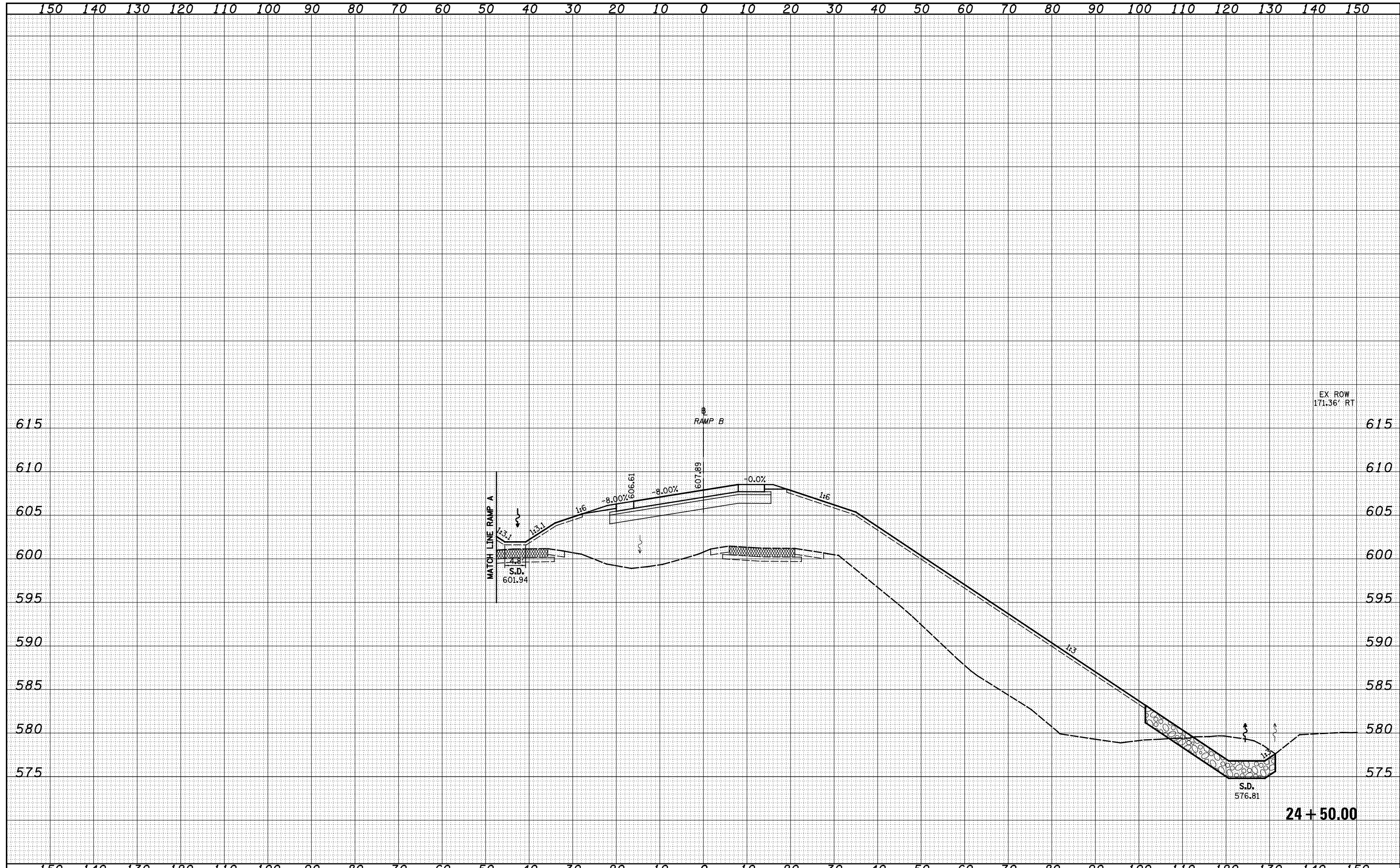
CROSS SECTIONS US 45 RAMP B

SCALE: 1"=10' SHEET NO. 11 OF 17 SHEETS STA. 24+10.00 TO STA. 24+10.00

| | | | | |
|---------------------|---------|-----------|---------------------------|-----------|
| F.A. RTE. | SECTION | COUNTY | TOTAL SHEETS | SHEET NO. |
| 57/70 | (25-4)R | EFFINGHAM | 1760 | 843 |
| FED. ROAD DIST. NO. | | | ILLINOIS FED. AID PROJECT | |
| | | | CONTRACT NO. 74295 | |

| | |
|--------------|--|
| DATE | |
| BY | |
| SURVEYED | |
| PLOTTED | |
| TEMPLATE | |
| AREAS | |
| CHECKED | |
| FINAL SURVEY | |
| NOTE BOOK | |
| NO. | |

| | |
|-----------------|--|
| DATE | |
| BY | |
| SURVEYED | |
| PLOTTED | |
| TEMPLATE | |
| AREAS | |
| CHECKED | |
| ORIGINAL SURVEY | |
| NOTE BOOK | |
| NO. | |



FILE NAME =
 S:\Projects\03-00072-57-70\dp\11\Ink\vert\vert\45Ramp.dwg

| | | |
|----------------------|----------------|-----------|
| USER NAME = *USERS* | DESIGNED - JWS | REVISED - |
| PLOT SCALE = *SCALE* | DRAWN - LEC | REVISED - |
| PLOT DATE = *DATE* | CHECKED - BEM | REVISED - |
| | DATE - 3-25-08 | REVISED - |

**STATE OF ILLINOIS
 DEPARTMENT OF TRANSPORTATION**

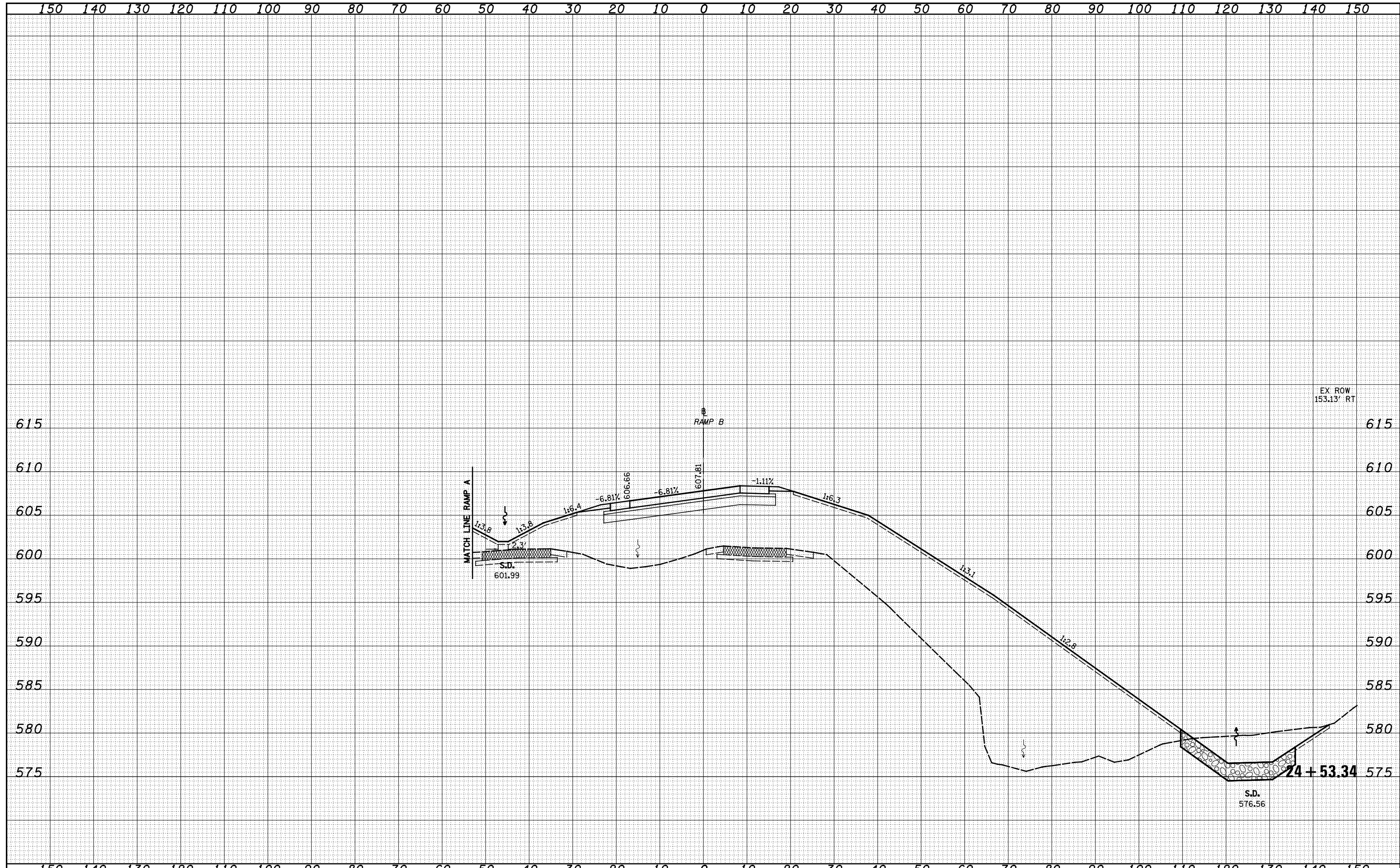
CROSS SECTIONS US 45 RAMP B

SCALE: 1"=10' SHEET NO. 12 OF 17 SHEETS STA. 24+50.00 TO STA. 24+50.00

| | | | | |
|--|---------|-----------|--------------------|-----------|
| F.A. RTE. | SECTION | COUNTY | TOTAL SHEETS | SHEET NO. |
| 57/70 | (25-4)R | EFFINGHAM | 1760 | 844 |
| FED. ROAD DIST. NO. ILLINOIS FED. AID PROJECT | | | CONTRACT NO. 74295 | |

| | |
|--------------|----------|
| DATE | |
| BY | |
| FINAL SURVEY | SURVEYED |
| NOTE BOOK | PLOTTED |
| NO. | TEMPLATE |
| | AREAS |
| | CHECKED |

| | |
|-----------------|----------|
| DATE | |
| BY | |
| ORIGINAL SURVEY | SURVEYED |
| NOTE BOOK | PLOTTED |
| NO. | TEMPLATE |
| | AREAS |
| | CHECKED |



FILE NAME =
 S:\Projects\43-00072.57-70.dgn\11 In\A\sect45.dgn

| | | |
|----------------------|----------------|-----------|
| USER NAME = *USER* | DESIGNED - JWS | REVISED - |
| | DRAWN - LEC | REVISED - |
| PLOT SCALE = *SCALE* | CHECKED - BEM | REVISED - |
| PLOT DATE = *DATE* | DATE - 3-25-08 | REVISED - |

**STATE OF ILLINOIS
 DEPARTMENT OF TRANSPORTATION**

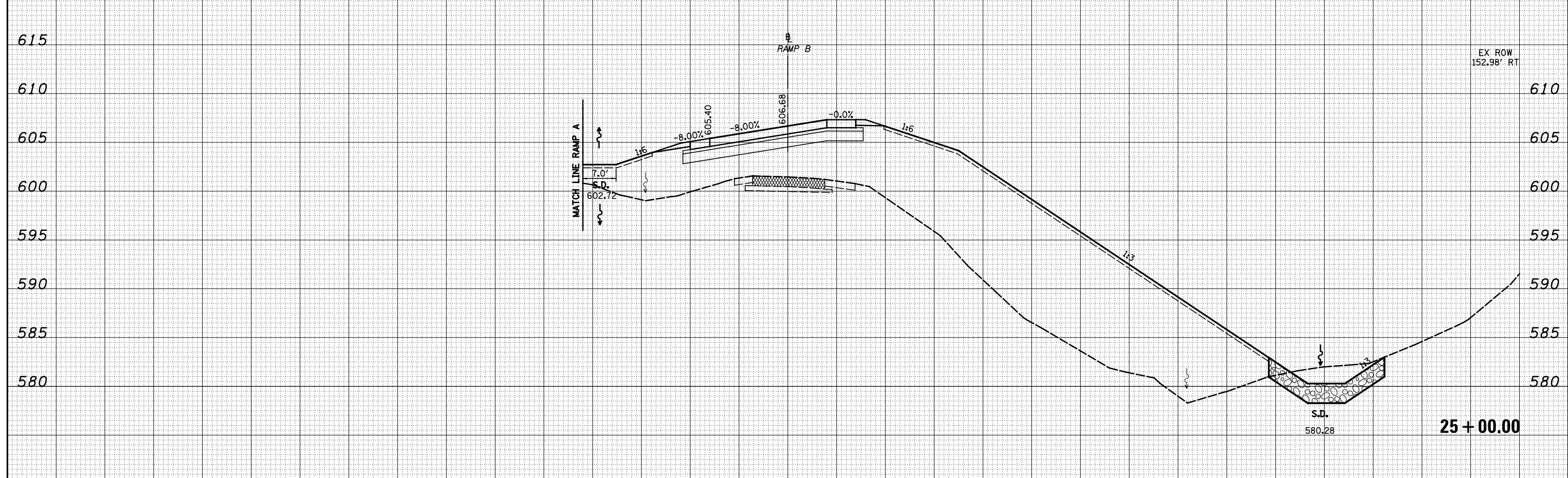
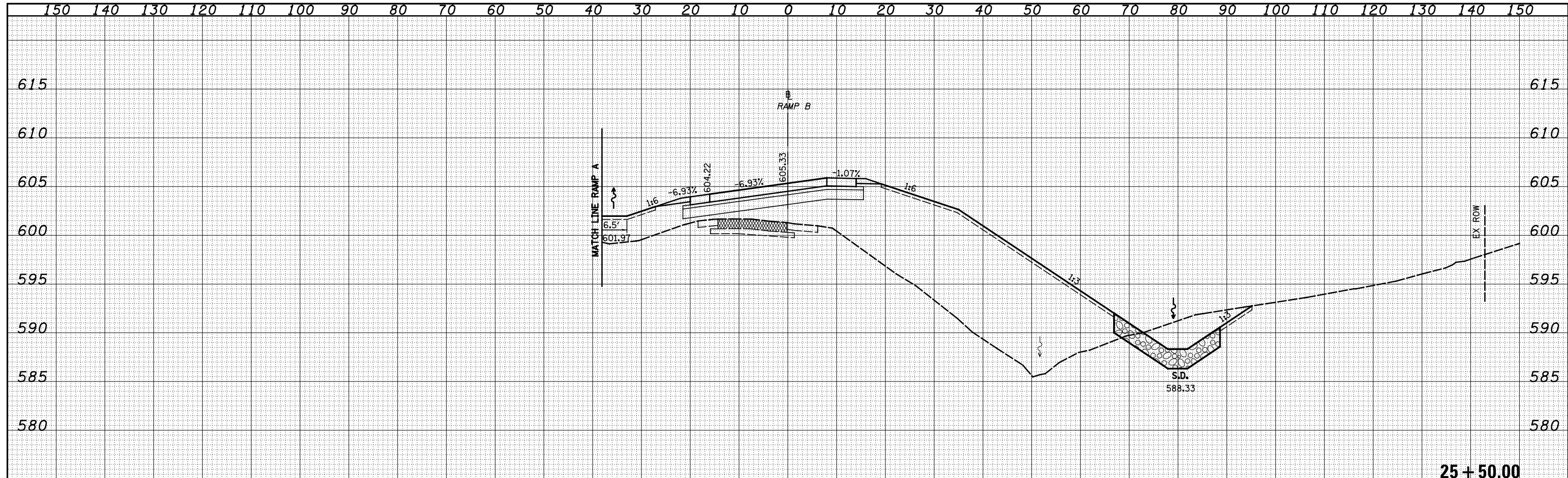
CROSS SECTIONS US 45 RAMP B

SCALE: 1"=10' SHEET NO. 13 OF 17 SHEETS STA. 24+53.34 TO STA. 24+53.34

| | | | | |
|---------------------|---------|-----------|---------------------------|-----------|
| F.A. RTE. | SECTION | COUNTY | TOTAL SHEETS | SHEET NO. |
| 57/70 | (25-4)R | EFFINGHAM | 1760 | 845 |
| FED. ROAD DIST. NO. | | | ILLINOIS FED. AID PROJECT | |
| | | | CONTRACT NO. 74295 | |

| | |
|--------------|--|
| DATE | |
| BY | |
| SURVEYED | |
| PLOTTED | |
| TEMPLATE | |
| AREAS | |
| CHECKED | |
| FINAL SURVEY | |
| NOTE BOOK | |
| NO. | |

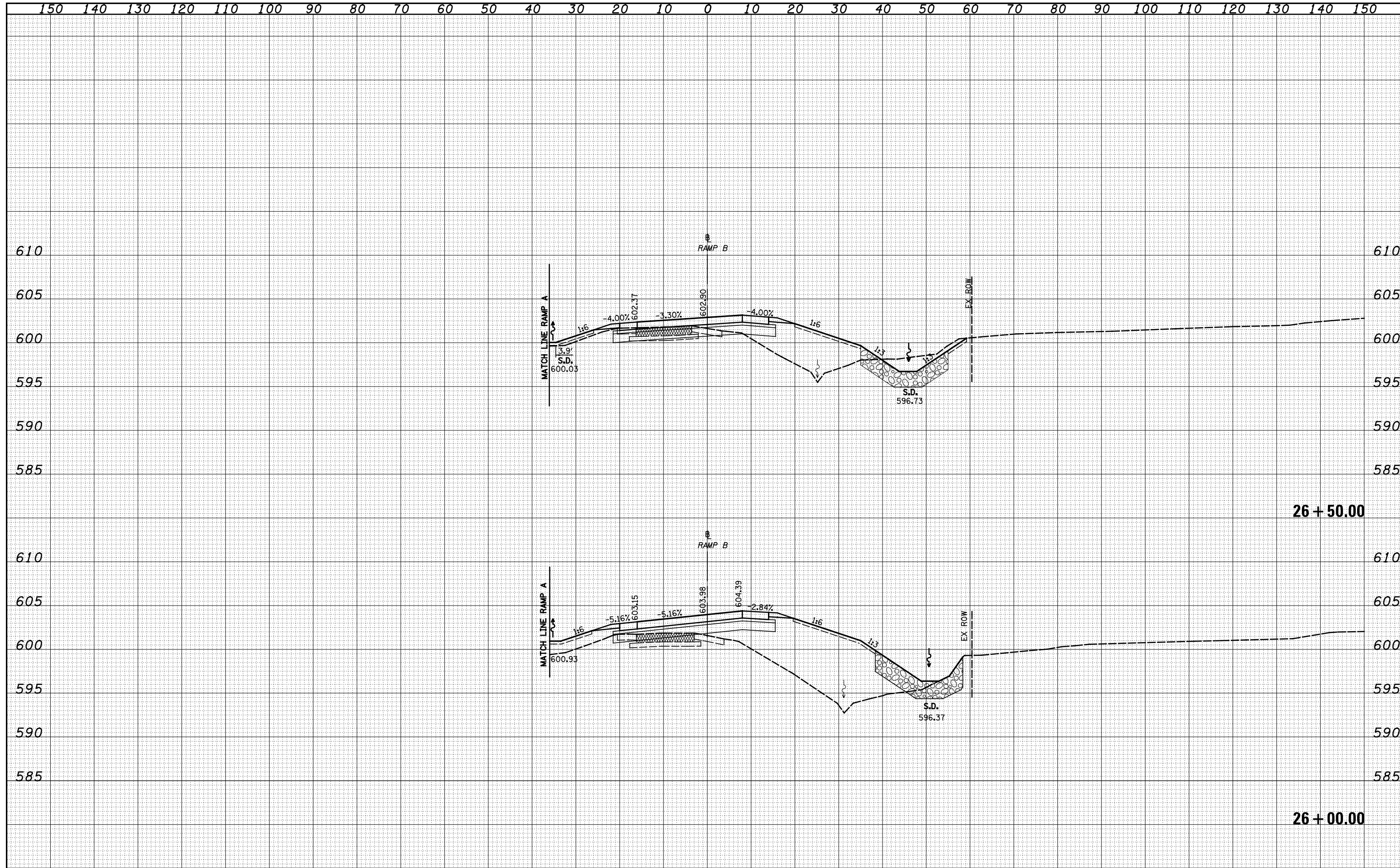
| | |
|-----------------|--|
| DATE | |
| BY | |
| SURVEYED | |
| PLOTTED | |
| TEMPLATE | |
| AREAS | |
| CHECKED | |
| ORIGINAL SURVEY | |
| NOTE BOOK | |
| NO. | |

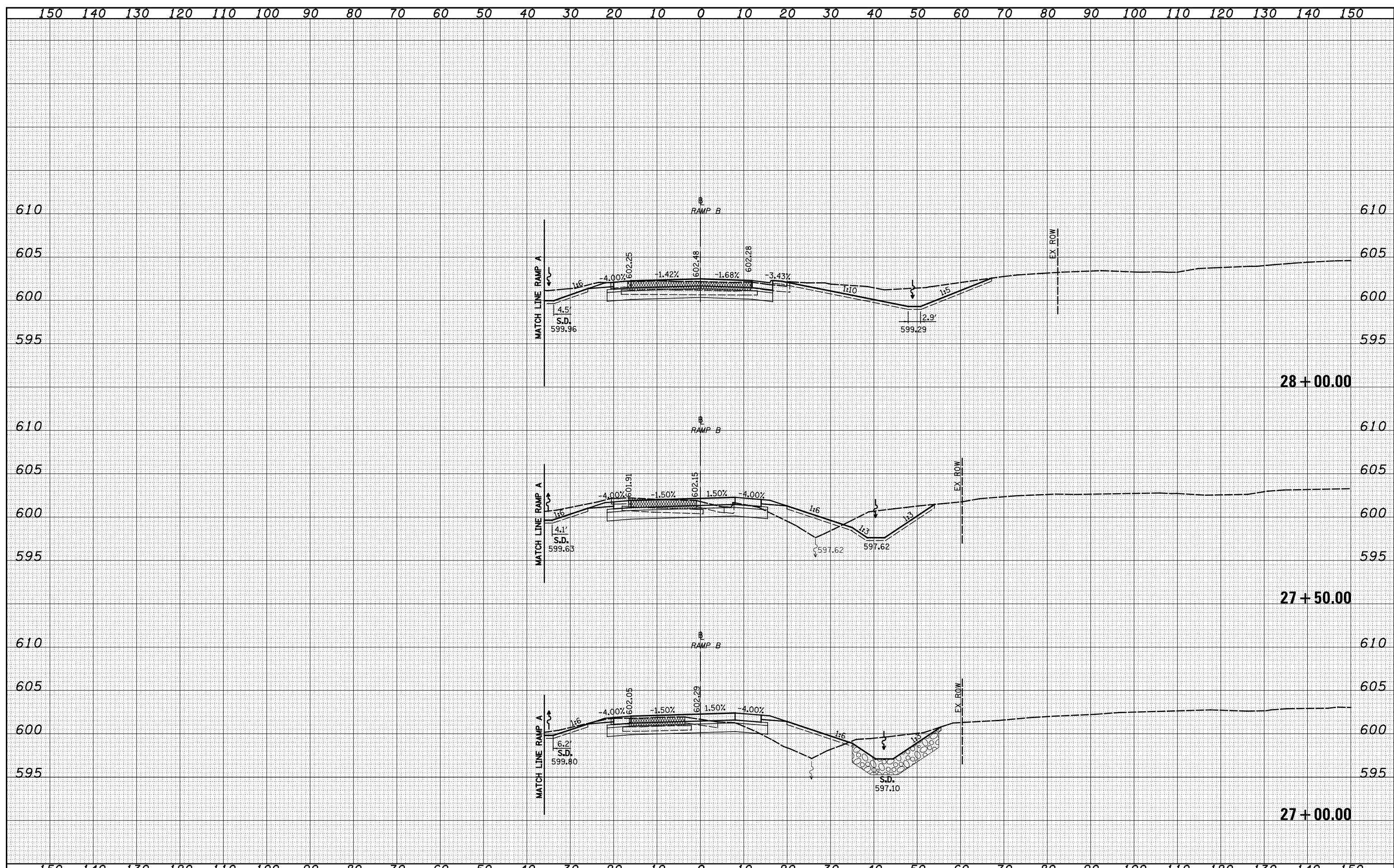


| | | | | | | | | | | | | |
|--|---------------------|----------------|-----------|---|------------------------------------|---------------------------|--------------------------------|---------------------------|---------|-----------|--------------|-----------|
| FILE NAME = | USER NAME = *USERS* | DESIGNED - JWS | REVISED - | STATE OF ILLINOIS DEPARTMENT OF TRANSPORTATION | CROSS SECTIONS US 45 RAMP B | | | F.A. RTE. | SECTION | COUNTY | TOTAL SHEETS | SHEET NO. |
| S:\Projects\43-00072.57-70.dwg\11 In\A\sect45R.dwg | | DRAWN - LEC | REVISED - | | SCALE: 1"=10' | SHEET NO. 14 OF 17 SHEETS | STA. 25+00.00 TO STA. 25+50.00 | 57/70 | (25-4)R | EFFINGHAM | 1760 | 846 |
| | | CHECKED - BEM | REVISED - | | | | | CONTRACT NO. 74295 | | | | |
| | | DATE - 3-25-08 | REVISED - | | | | | ILLINOIS FED. AID PROJECT | | | | |

| | |
|---------------|--|
| DATE | |
| BY | |
| SURVEYED | |
| PLOTTED | |
| TEMPLATE | |
| NOTE BOOK | |
| AREAS CHECKED | |
| NO. | |

| | |
|---------------|--|
| DATE | |
| BY | |
| SURVEYED | |
| PLOTTED | |
| TEMPLATE | |
| NOTE BOOK | |
| AREAS CHECKED | |
| NO. | |





| | |
|----------|------|
| BY | DATE |
| SURVEYED | |
| PLOTTED | |
| TEMPLATE | |
| AREAS | |
| CHECKED | |
| NO. | |

| | |
|----------|------|
| BY | DATE |
| SURVEYED | |
| PLOTTED | |
| TEMPLATE | |
| AREAS | |
| CHECKED | |
| NO. | |

FILE NAME = S:\Projects\03-00072-57-70.dwg\11 Trk\11vst458.dwg

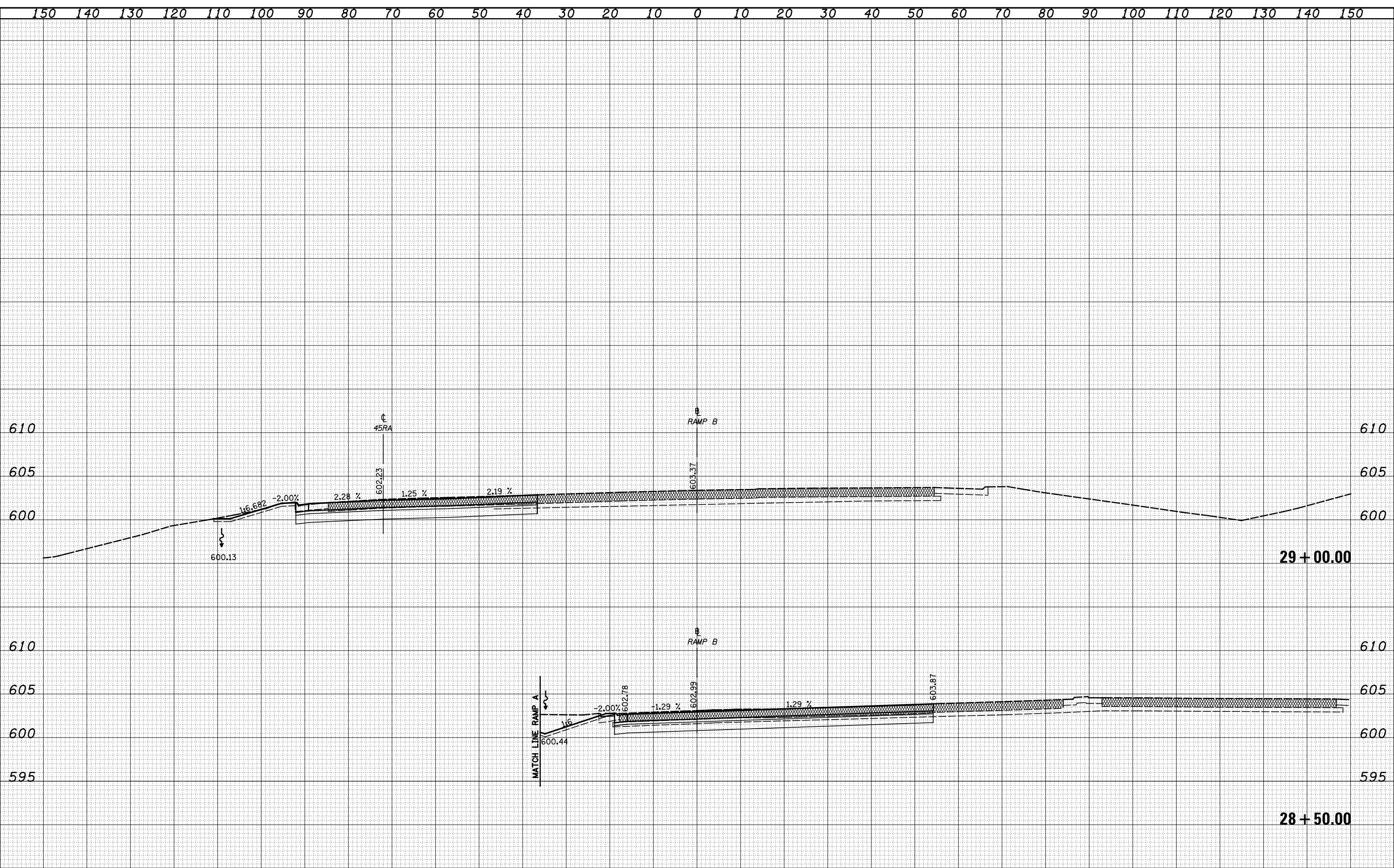
| | | |
|----------------------|----------------|-----------|
| USER NAME = *USERS* | DESIGNED - JWS | REVISED - |
| | DRAWN - LEC | REVISED - |
| PLOT SCALE = *SCALE* | CHECKED - BRM | REVISED - |
| PLOT DATE = *DATE* | DATE - 3-25-08 | REVISED - |

**STATE OF ILLINOIS
DEPARTMENT OF TRANSPORTATION**

CROSS SECTIONS US 45 RAMP B

SCALE: 1"=10' SHEET NO. 16 OF 17 SHEETS STA. 27+00.00 TO STA. 28+00.00

| | | | | |
|---|---------|-----------|--------------------|-----------|
| F.A. RTE. | SECTION | COUNTY | TOTAL SHEETS | SHEET NO. |
| 57/70 | (25-4)R | EFFINGHAM | 1760 | 848 |
| FED. ROAD DIST. NO. ILLINOIS FED. AID PROJECT | | | CONTRACT NO. 74295 | |



| | |
|-----------------|----------|
| BY | DATE |
| | |
| FINISHED SURVEY | SURVEYED |
| NOTE BOOK | PLOTTED |
| NO. | TEMPLATE |
| | AREAS |
| | CHECKED |

| | |
|-----------------|----------|
| BY | DATE |
| | |
| ORIGINAL SURVEY | SURVEYED |
| NOTE BOOK | PLOTTED |
| NO. | TEMPLATE |
| | AREAS |
| | CHECKED |

FILE NAME =
 S:\Projects\02-0002-51-70.dgn\11\ra\us45a.dgn

| | | |
|----------------------|----------------|-----------|
| USER NAME = *USERS* | DESIGNED - JWS | REVISED - |
| PLOT SCALE = *SCALE* | DRAWN - LEC | REVISED - |
| PLOT DATE = *DATE* | CHECKED - BEM | REVISED - |
| | DATE - 3-26-08 | REVISED - |

STATE OF ILLINOIS
 DEPARTMENT OF TRANSPORTATION

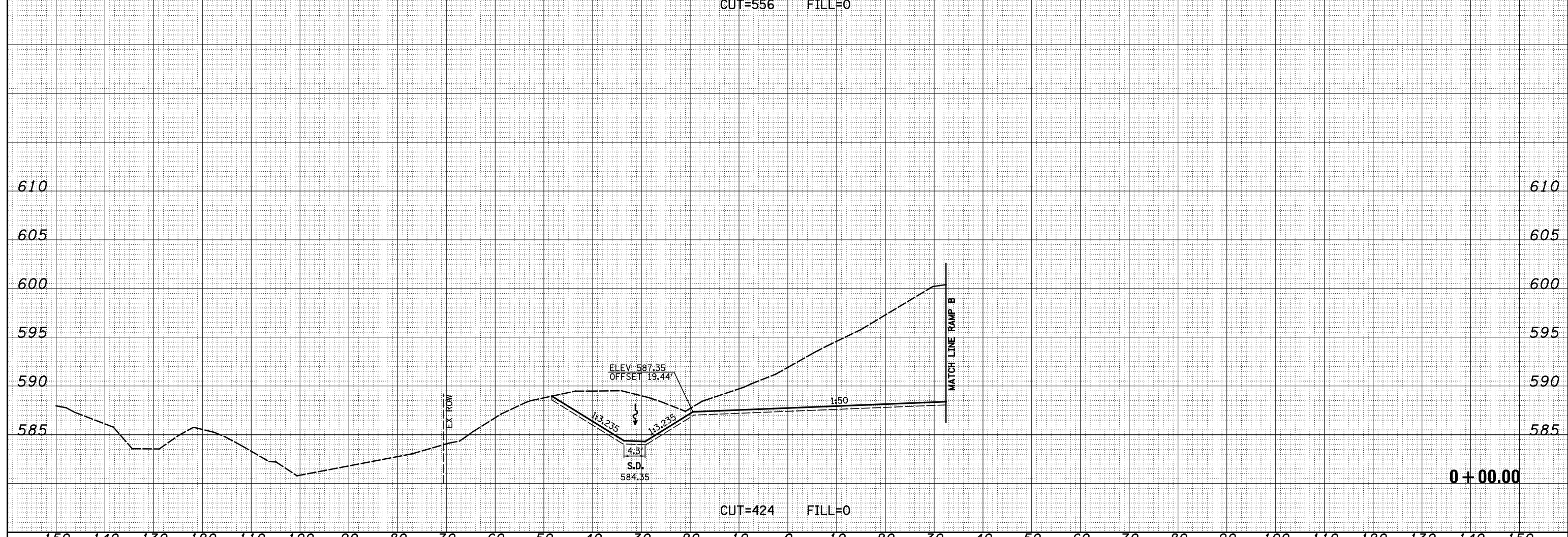
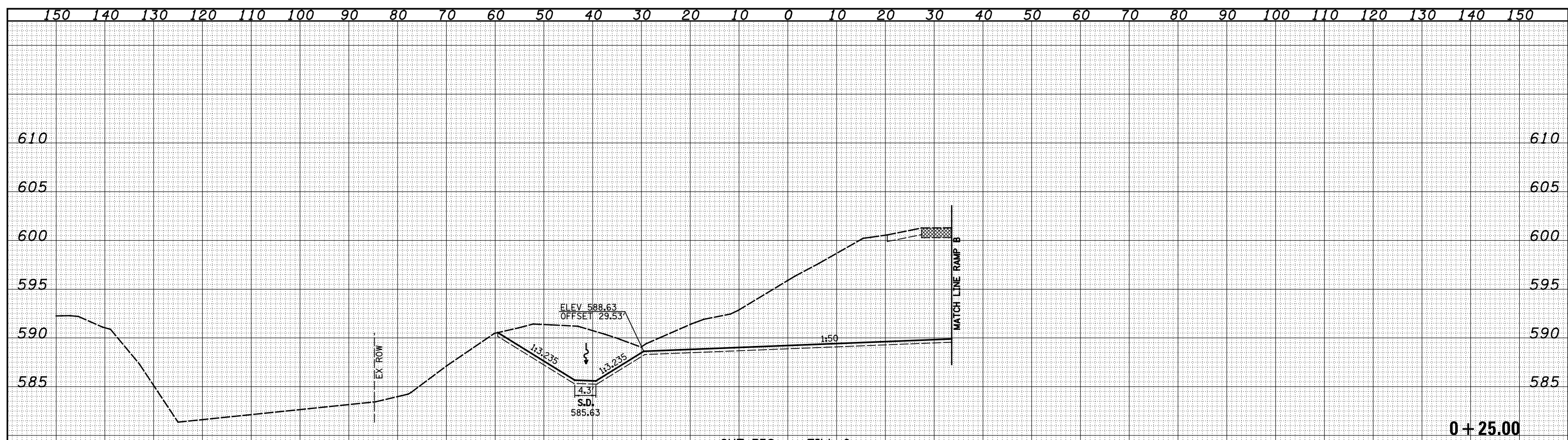
CROSS SECTIONS US 45 RAMP B

SCALE: 1"=10' SHEET NO. 17 OF 17 SHEETS STA. 28+50.00 TO STA. 29+00.00

| | | | | |
|---------------------|---------|-----------|---------------------------|-----------|
| F.A. RTE. | SECTION | COUNTY | TOTAL SHEETS | SHEET NO. |
| 57/70 | (25-4)R | EFFINGHAM | 1760 | 849 |
| FED. ROAD DIST. NO. | | | ILLINOIS FED. AID PROJECT | |
| CONTRACT NO. 74295 | | | | |

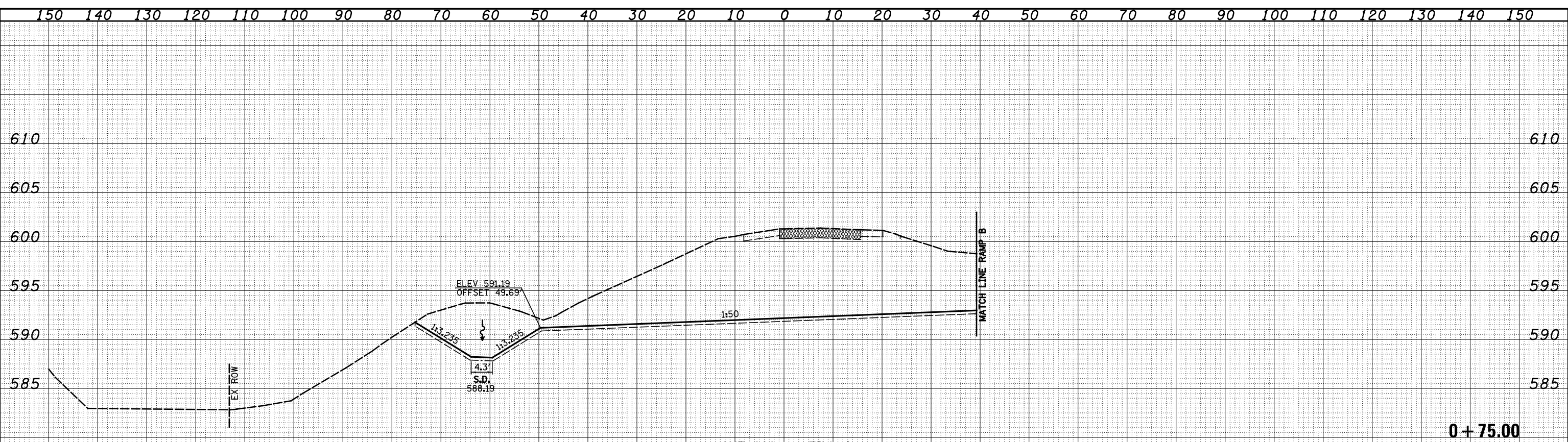
| | |
|--------------|----------|
| DATE | |
| BY | |
| FINAL SURVEY | SURVEYED |
| NOTE BOOK | PLOTTED |
| NO. | TEMPLATE |
| | AREAS |
| | CHECKED |

| | |
|-----------------|----------|
| DATE | |
| BY | |
| ORIGINAL SURVEY | SURVEYED |
| NOTE BOOK | PLOTTED |
| NO. | TEMPLATE |
| | AREAS |
| | CHECKED |

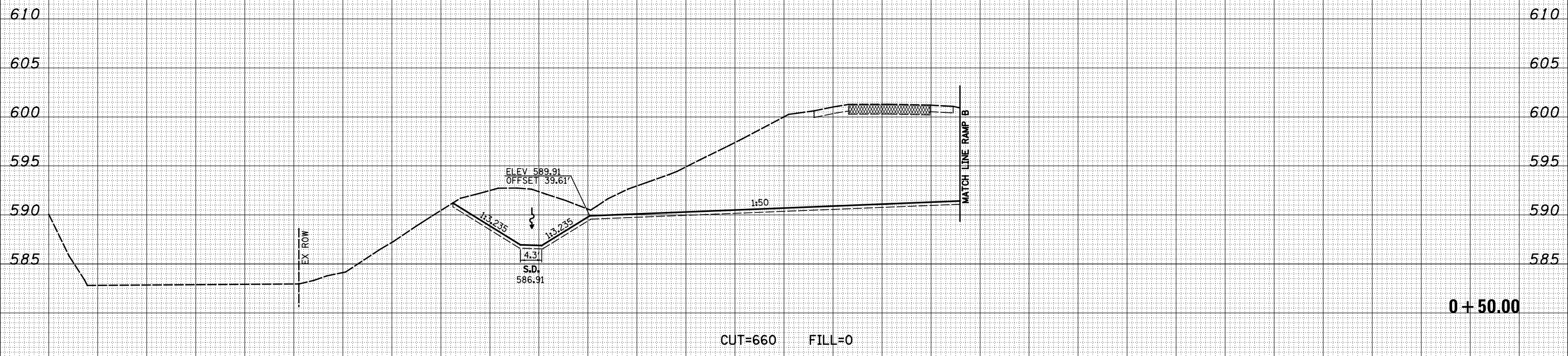


| | | | | | | | | | | | | |
|--|--------------------|----------------|-----------|---|--|---------|-----------|--------------------------|---------|------------------------------|--------------------|-----------|
| FILE NAME = | USER NAME = *USER* | DESIGNED - JWS | REVISED - | STATE OF ILLINOIS DEPARTMENT OF TRANSPORTATION | CROSS SECTIONS US 45 INFIELD GRADING - RAMP B | | | F.A. RTE. | SECTION | COUNTY | TOTAL SHEETS | SHEET NO. |
| S:\Projects\403-00072.57-70\dgn\Tr\ILV\ksah845RB.dgn | | DRAWN - LEC | REVISED - | | 57/70 | (25-4)R | EFFINGHAM | 1760 | 850 | | | |
| PLOT SCALE = *SCALE* | | CHECKED - BRM | REVISED - | | SCALE: 1"=10' | | | SHEET NO. 1 OF 16 SHEETS | | STA. 0+00.00 TO STA. 0+25.00 | CONTRACT NO. 74295 | |
| PLOT DATE = *DATE* | | DATE - 3-25-08 | REVISED - | | FED. ROAD DIST. NO. ILLINOIS FED. AID PROJECT | | | | | | | |

| | |
|--------------|---------------|
| DATE | |
| BY | |
| FINAL SURVEY | SURVEYED |
| NOTE BOOK | PLOTTED |
| NO. | AREAS CHECKED |



| | |
|-----------------|---------------|
| DATE | |
| BY | |
| ORIGINAL SURVEY | SURVEYED |
| NOTE BOOK | PLOTTED |
| NO. | AREAS CHECKED |



FILE NAME = S:\Projects\403-00072.57-70\dgn\Tr\ILV\ksah845RB.dgn

| | | |
|----------------------|----------------|-----------|
| USER NAME = *USER* | DESIGNED - JWS | REVISED - |
| | DRAWN - LEC | REVISED - |
| PLOT SCALE = *SCALE* | CHECKED - BRM | REVISED - |
| PLOT DATE = *DATE* | DATE - 3-25-08 | REVISED - |

**STATE OF ILLINOIS
DEPARTMENT OF TRANSPORTATION**

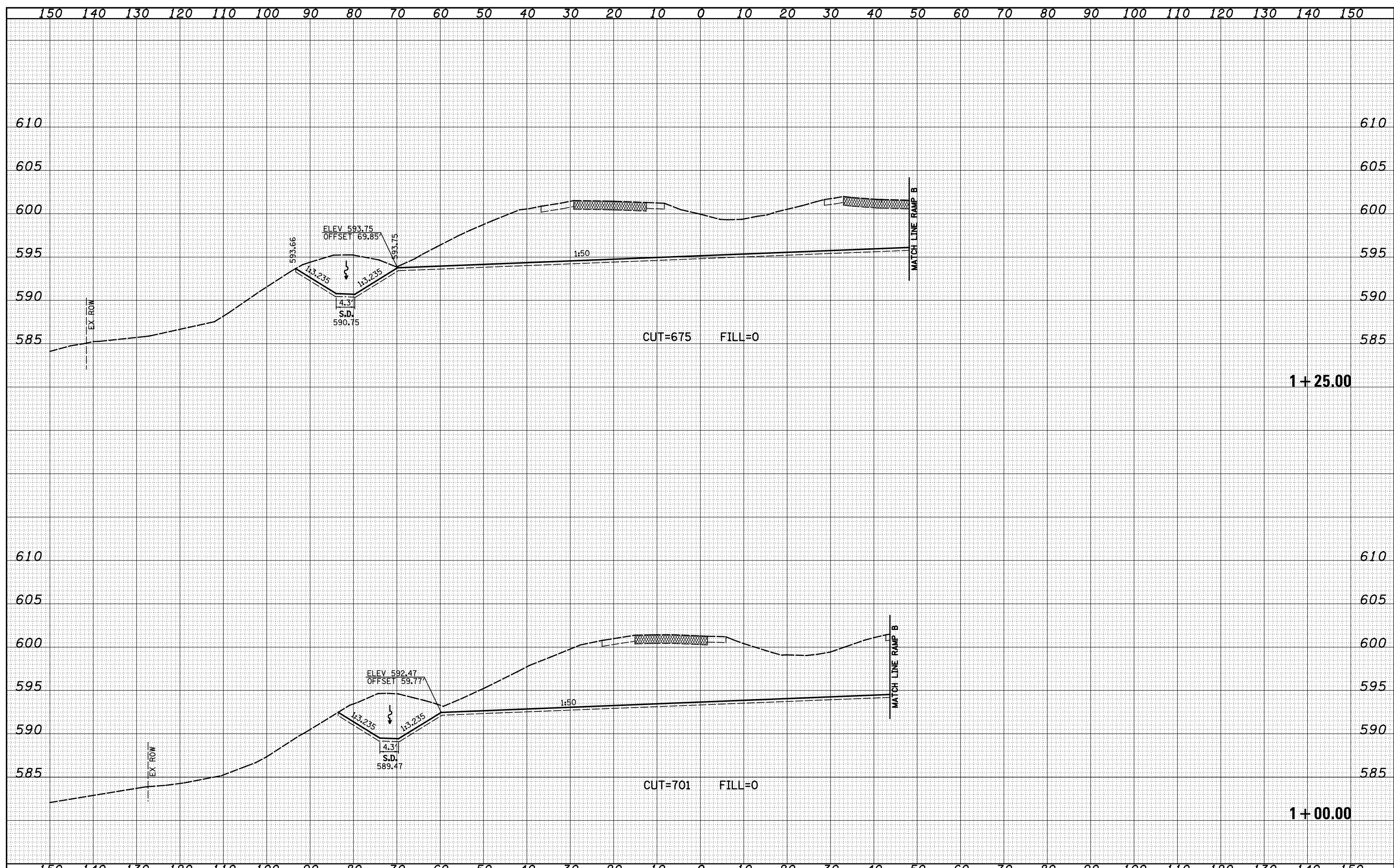
CROSS SECTIONS US 45 INFIELD GRADING - RAMP B

SCALE: 1"=10' SHEET NO. 2 OF 16 SHEETS STA. 0+50.00 TO STA. 0+75.00

| | | | | |
|---|---------|-----------|--------------------|-----------|
| F.A. RTE. | SECTION | COUNTY | TOTAL SHEETS | SHEET NO. |
| 57/70 | (25-4)R | EFFINGHAM | 1760 | 851 |
| FED. ROAD DIST. NO. ILLINOIS FED. AID PROJECT | | | CONTRACT NO. 74295 | |

| | |
|--------------|----------|
| DATE | |
| BY | |
| FINAL SURVEY | SURVEYED |
| NOTE BOOK | PLOTTED |
| NO. | TEMPLATE |
| | AREAS |
| | CHECKED |

| | |
|-----------------|----------|
| DATE | |
| BY | |
| ORIGINAL SURVEY | SURVEYED |
| NOTE BOOK | PLOTTED |
| NO. | TEMPLATE |
| | AREAS |
| | CHECKED |



FILE NAME = S:\Projects\403-00072.57-70\dgn\N Tr\ILV\ksah845RB.dgn

| | | |
|----------------------|----------------|-----------|
| USER NAME = *USER* | DESIGNED - JWS | REVISED - |
| | DRAWN - LEC | REVISED - |
| PLOT SCALE = *SCALE* | CHECKED - BRM | REVISED - |
| PLOT DATE = *DATE* | DATE - 3-25-08 | REVISED - |

**STATE OF ILLINOIS
DEPARTMENT OF TRANSPORTATION**

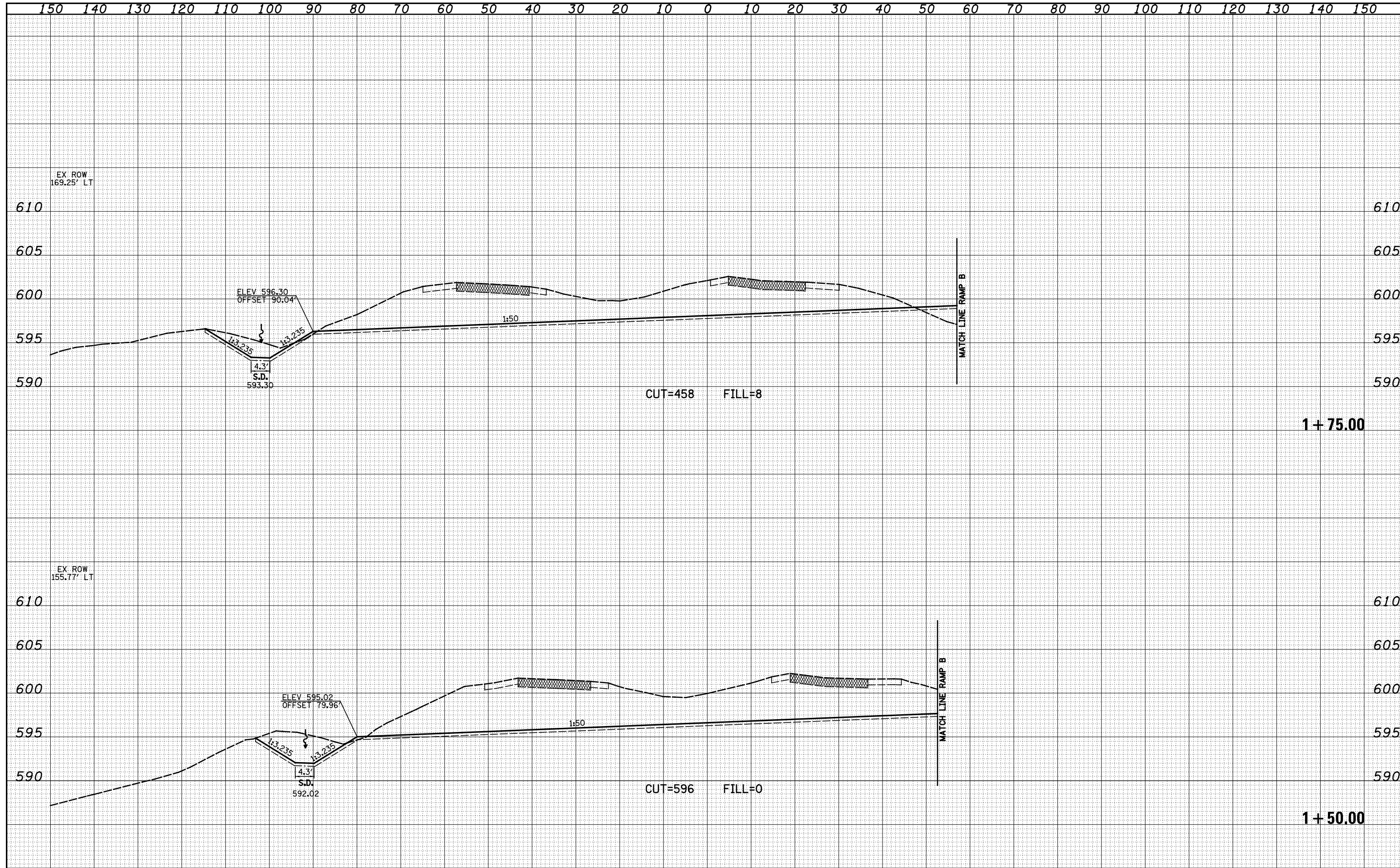
CROSS SECTIONS US 45 INFIELD GRADING - RAMP B

SCALE: 1"=10' SHEET NO. 3 OF 16 SHEETS STA. 1+00.00 TO STA. 1+25.00

| | | | | |
|---|---------|-----------|--------------------|-----------|
| F.A. RTE. | SECTION | COUNTY | TOTAL SHEETS | SHEET NO. |
| 57/70 | (25-4)R | EFFINGHAM | 1760 | 852 |
| FED. ROAD DIST. NO. ILLINOIS FED. AID PROJECT | | | CONTRACT NO. 74295 | |

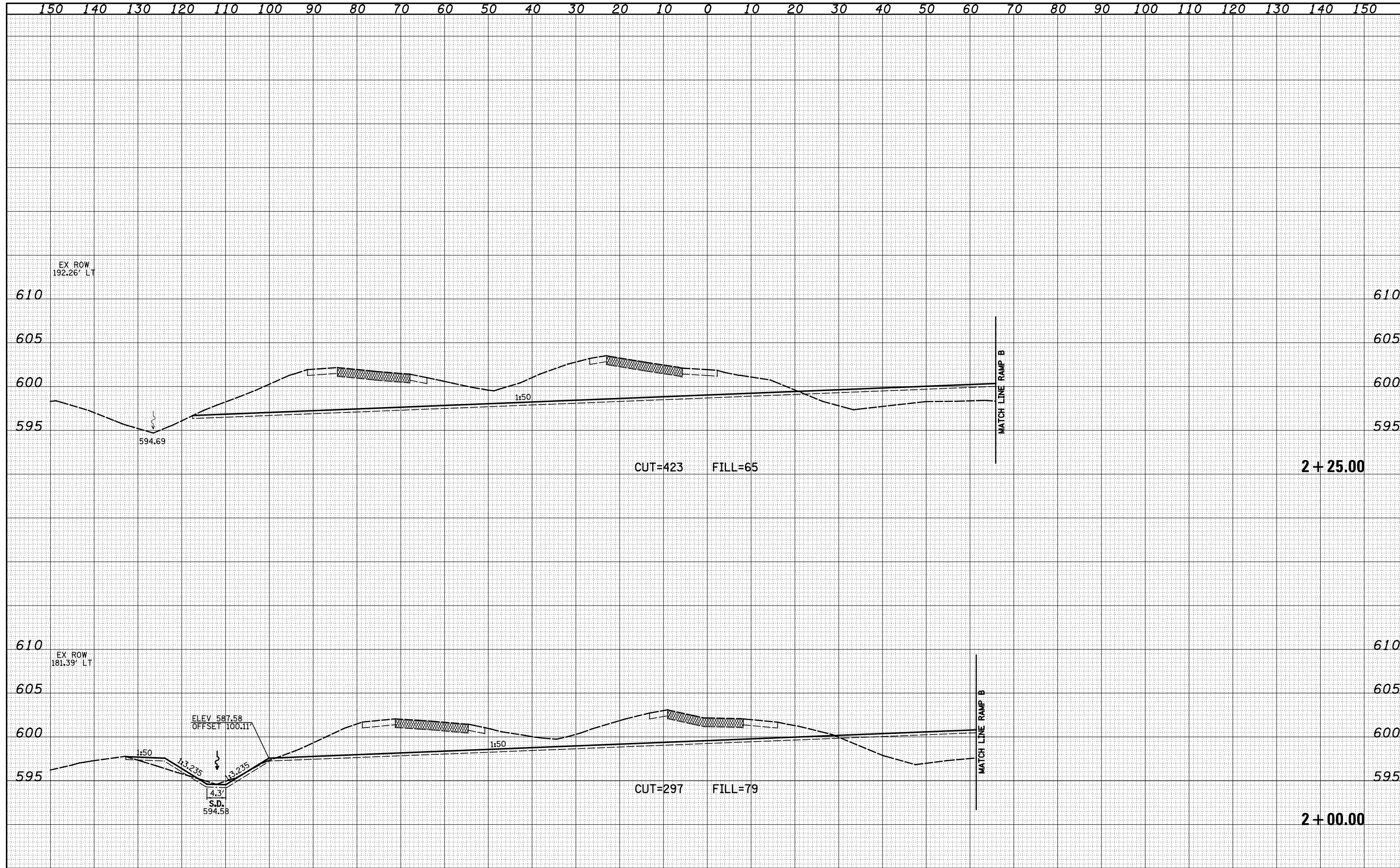
| | |
|--------------|----------|
| DATE | |
| BY | |
| FINAL SURVEY | SURVEYED |
| NOTE BOOK | PLOTTED |
| NO. | TEMPLATE |
| | AREAS |
| | CHECKED |

| | |
|-----------------|----------|
| DATE | |
| BY | |
| ORIGINAL SURVEY | SURVEYED |
| NOTE BOOK | PLOTTED |
| NO. | TEMPLATE |
| | AREAS |
| | CHECKED |



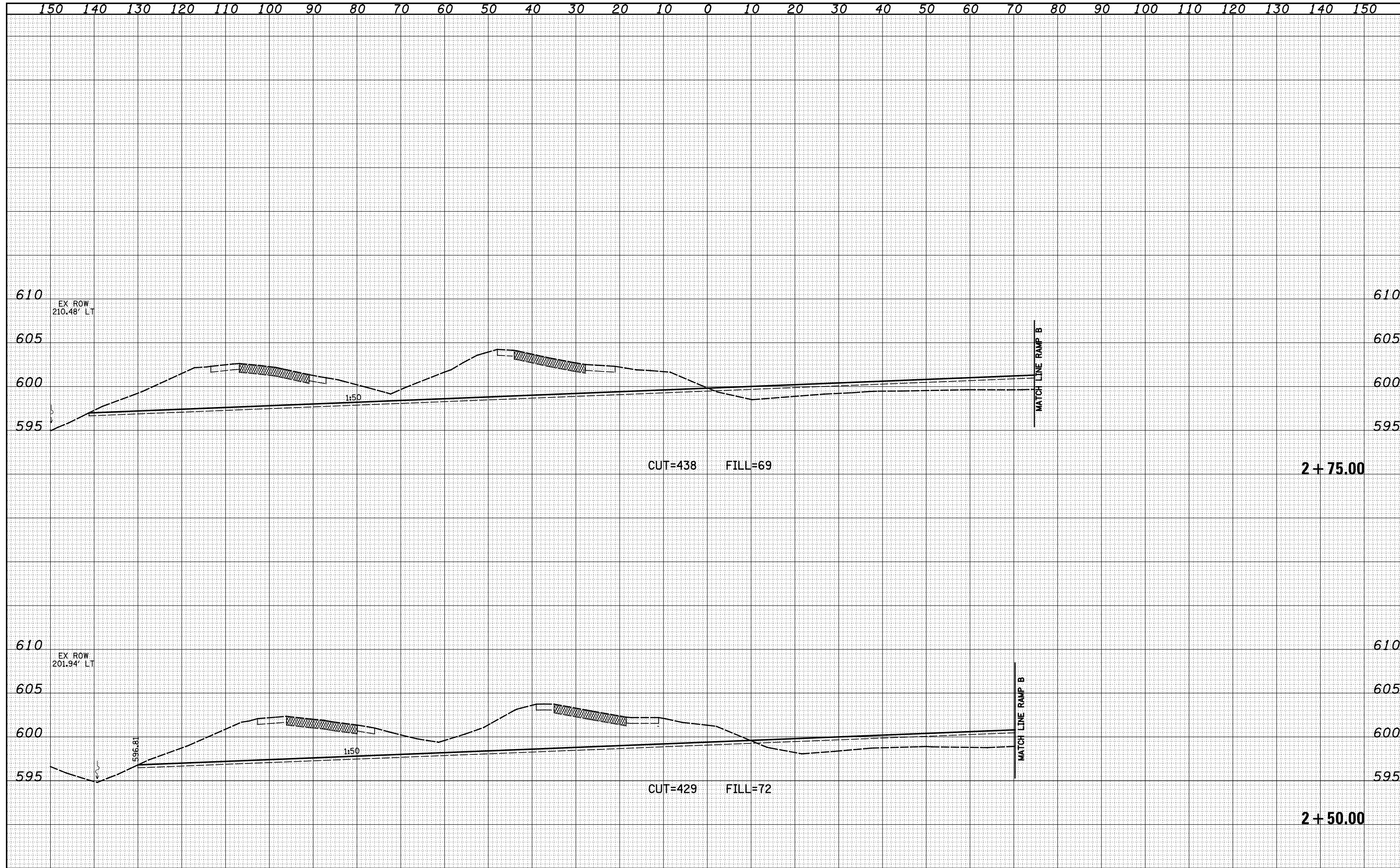
| | |
|--------------|---------------|
| DATE | |
| BY | |
| FINAL SURVEY | SURVEYED |
| NOTE BOOK | PLOTTED |
| NO. | AREAS CHECKED |

| | |
|-----------------|---------------|
| DATE | |
| BY | |
| ORIGINAL SURVEY | SURVEYED |
| NOTE BOOK | PLOTTED |
| NO. | AREAS CHECKED |



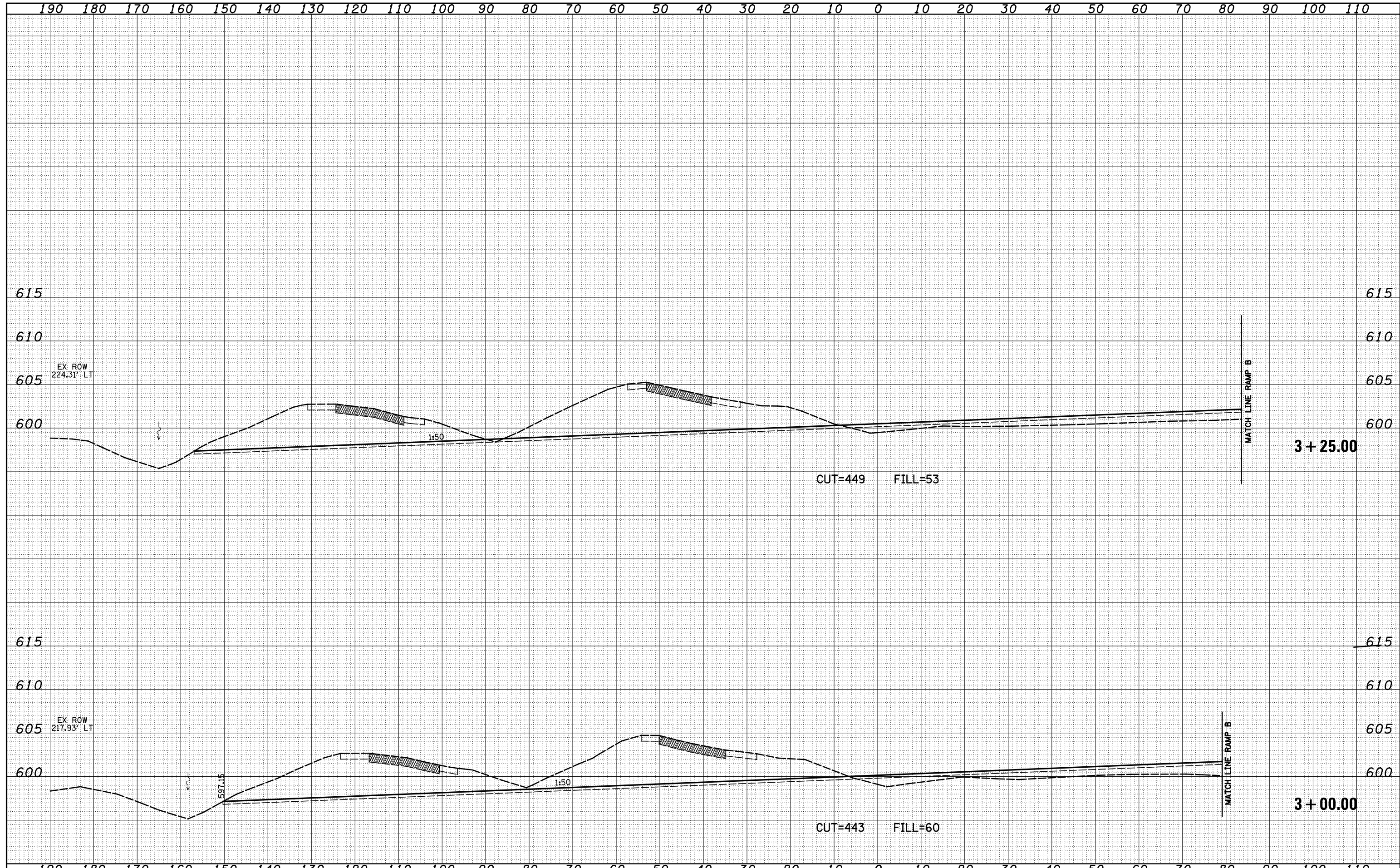
| | |
|--------------|----------|
| DATE | |
| BY | |
| FINAL SURVEY | SURVEYED |
| NOTE BOOK | PLOTTED |
| NO. | TEMPLATE |
| | AREAS |
| | CHECKED |

| | |
|-----------------|----------|
| DATE | |
| BY | |
| ORIGINAL SURVEY | SURVEYED |
| NOTE BOOK | PLOTTED |
| NO. | TEMPLATE |
| | AREAS |
| | CHECKED |



| | |
|--------------|----------|
| DATE | |
| BY | |
| FINAL SURVEY | SURVEYED |
| NOTE BOOK | PLOTTED |
| NO. | TEMPLATE |
| | AREAS |
| | CHECKED |

| | |
|-----------------|----------|
| DATE | |
| BY | |
| ORIGINAL SURVEY | SURVEYED |
| NOTE BOOK | PLOTTED |
| NO. | TEMPLATE |
| | AREAS |
| | CHECKED |



FILE NAME = S:\Projects\403-00072.57-70\dgn\N Tr\ILV\ksah845RB.dgn

| | | | | | |
|--------------|---------|------------|---------|-----------|--|
| USER NAME = | *USERS* | DESIGNED - | JWS | REVISED - | |
| | | DRAWN - | LEC | REVISED - | |
| PLOT SCALE = | *SCALE* | CHECKED - | BRM | REVISED - | |
| PLOT DATE = | *DATE* | DATE - | 3-25-08 | REVISED - | |

**STATE OF ILLINOIS
DEPARTMENT OF TRANSPORTATION**

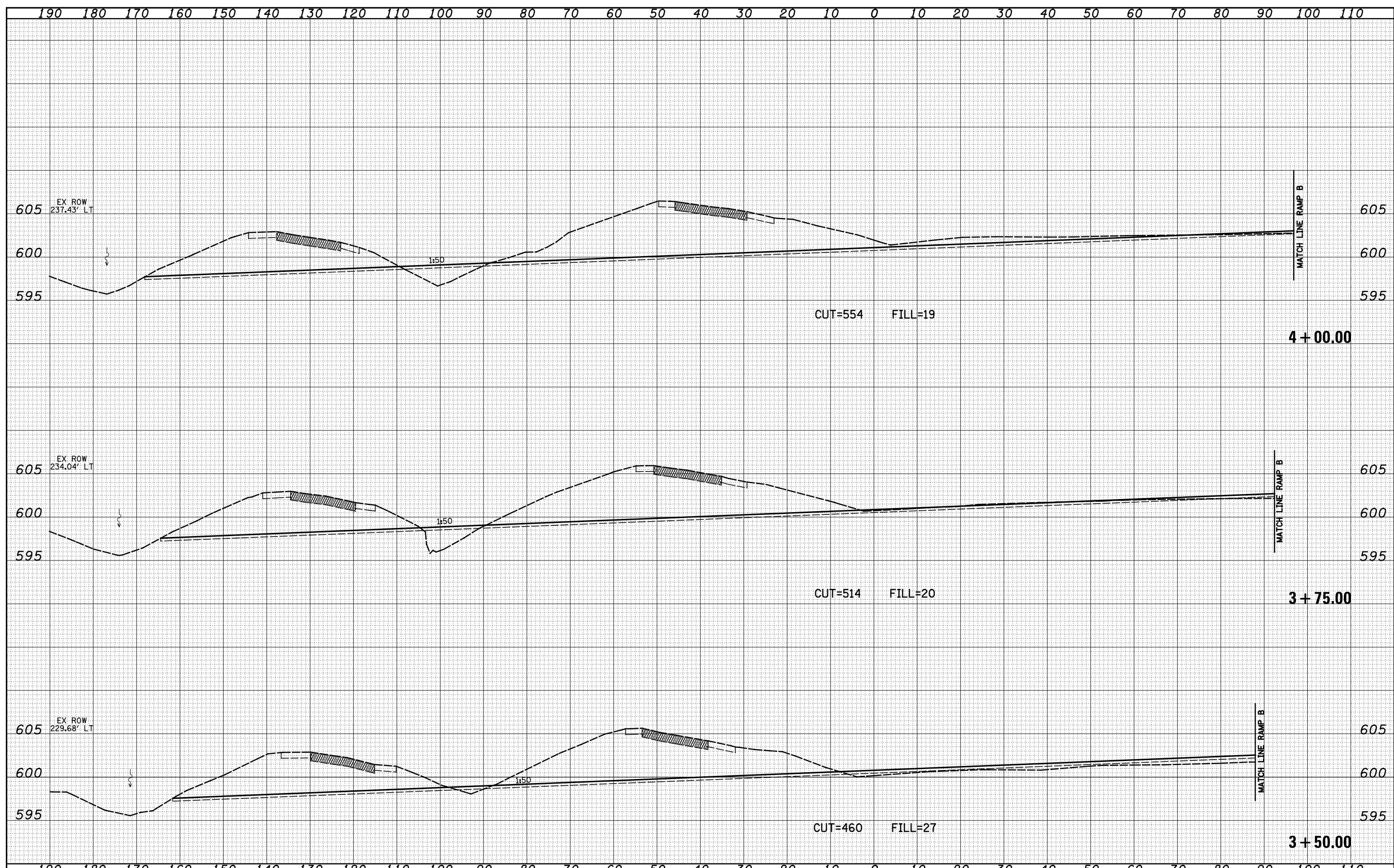
CROSS SECTIONS US 45 INFIELD GRADING - RAMP B

SCALE: 1"=10' SHEET NO. 7 OF 16 SHEETS STA. 3+00.00 TO STA. 3+25.00

| | | | | |
|---|---------|-----------|--------------------|-----------|
| F.A. RTE. | SECTION | COUNTY | TOTAL SHEETS | SHEET NO. |
| 57/70 | (25-4)R | EFFINGHAM | 1760 | 856 |
| FED. ROAD DIST. NO. ILLINOIS FED. AID PROJECT | | | CONTRACT NO. 74295 | |

| | |
|----------|--|
| DATE | |
| BY | |
| SURVEYED | |
| PLOTTED | |
| TEMPLATE | |
| AREAS | |
| CHECKED | |
| NO. | |

| | |
|----------|--|
| DATE | |
| BY | |
| SURVEYED | |
| PLOTTED | |
| TEMPLATE | |
| AREAS | |
| CHECKED | |
| NO. | |



FILE NAME = S:\Projects\403-00072.57-70\dgn\N Tr\LV\ksh8458B.dgn

| | | |
|----------------------|----------------|-----------|
| USER NAME = *USER* | DESIGNED - JWS | REVISED - |
| | DRAWN - LEC | REVISED - |
| PLOT SCALE = *SCALE* | CHECKED - BRM | REVISED - |
| PLOT DATE = *DATE* | DATE - 3-25-08 | REVISED - |

**STATE OF ILLINOIS
DEPARTMENT OF TRANSPORTATION**

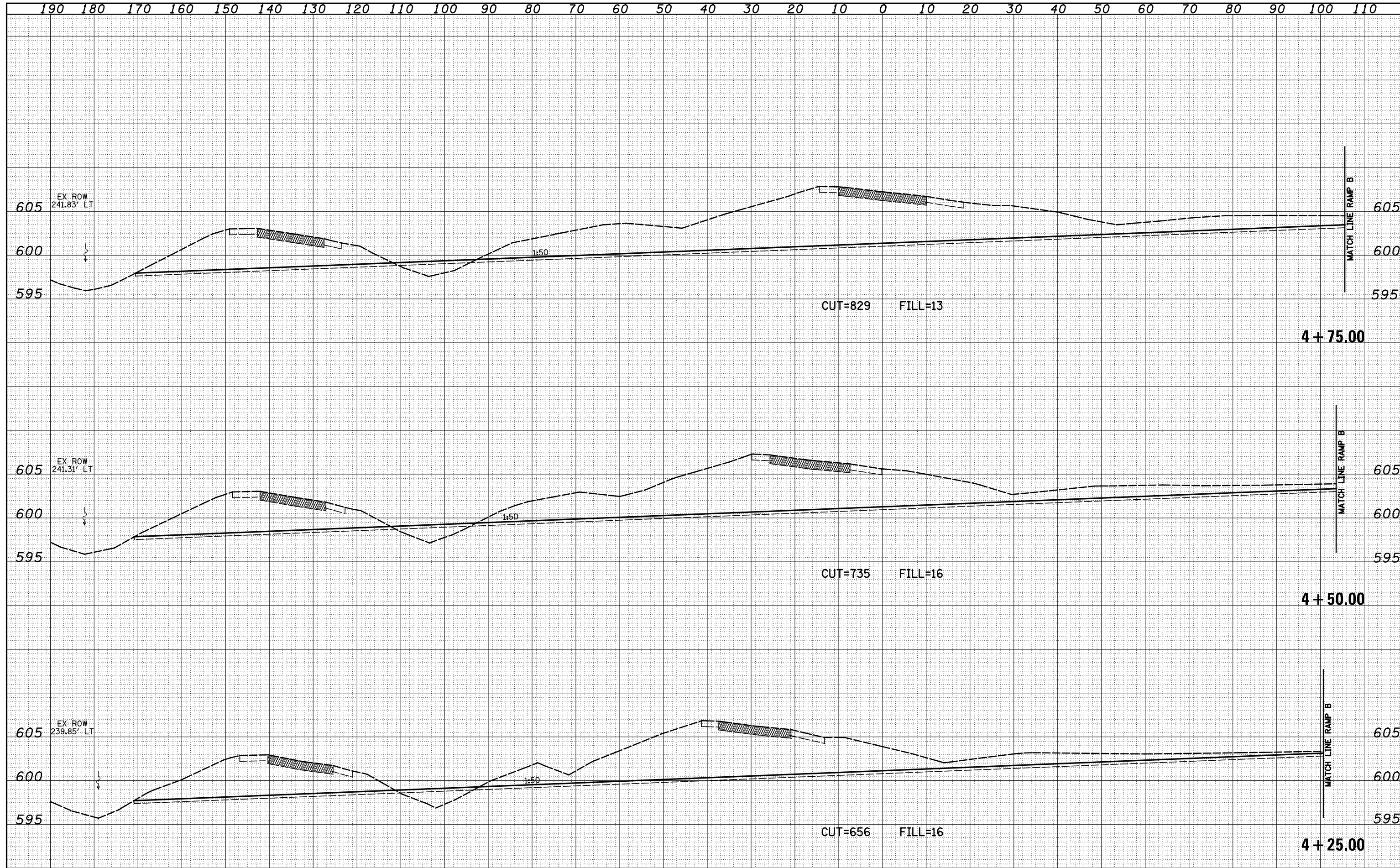
CROSS SECTIONS US 45 INFIELD GRADING - RAMP B

SCALE: 1"=10' SHEET NO. 8 OF 16 SHEETS STA. 3+50.00 TO STA. 4+00.00

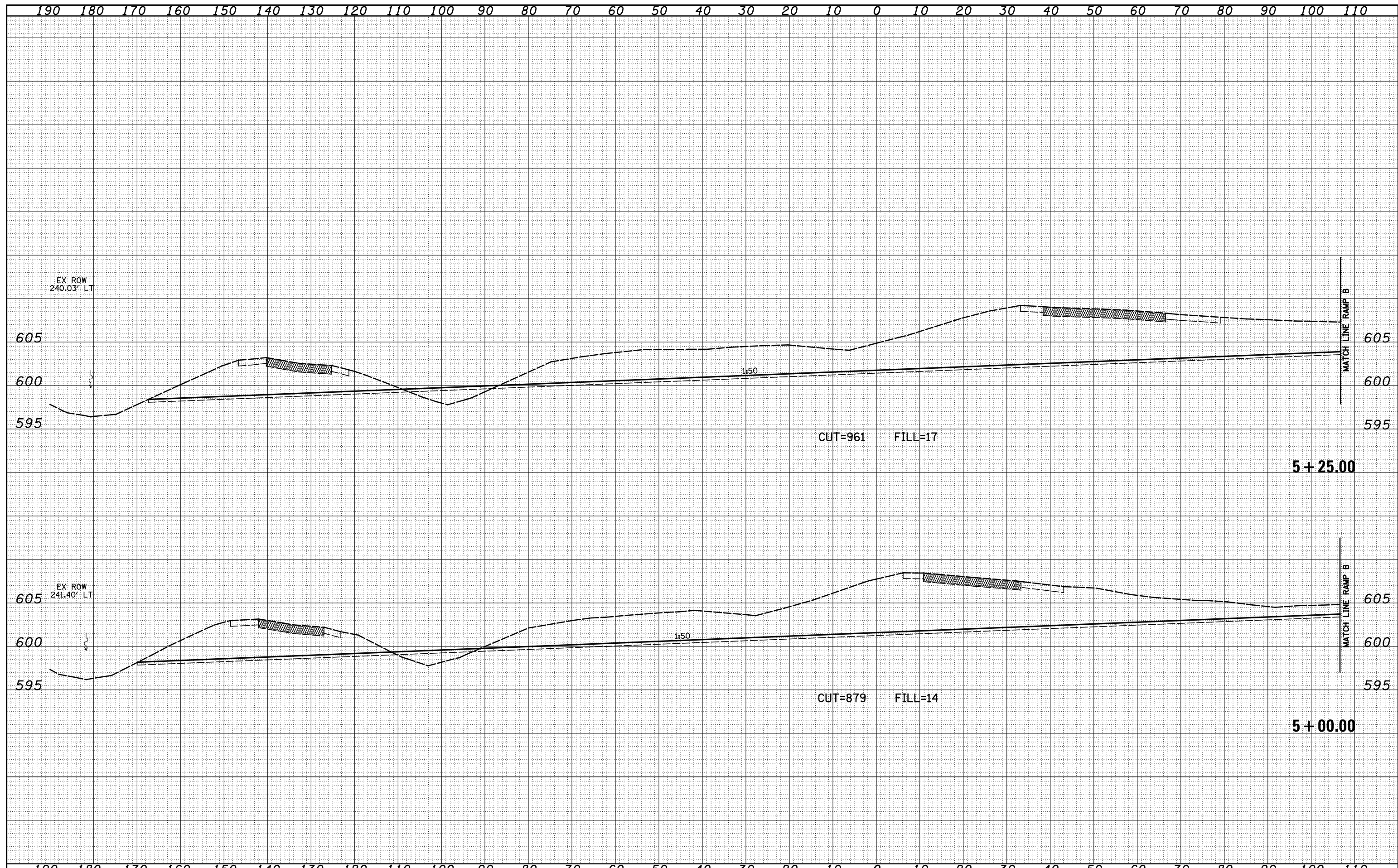
| | | | | |
|---------------------|---------|-----------|---------------------------|-----------|
| F.A. RTE. | SECTION | COUNTY | TOTAL SHEETS | SHEET NO. |
| 57/70 | (25-4)R | EFFINGHAM | 1760 | 857 |
| FED. ROAD DIST. NO. | | | ILLINOIS FED. AID PROJECT | |
| | | | CONTRACT NO. 74295 | |

| | |
|----------|--|
| DATE | |
| BY | |
| SURVEYED | |
| PLOTTED | |
| TEMPLATE | |
| AREAS | |
| CHECKED | |
| NO. | |

| | |
|----------|--|
| DATE | |
| BY | |
| SURVEYED | |
| PLOTTED | |
| TEMPLATE | |
| AREAS | |
| CHECKED | |
| NO. | |



| | | | | | | | | | | | |
|--|--------------------|----------------|----------|---|---|--------------------|--------------------|---------------------|---------------------------|------------------|--------------------|
| FILE NAME = S:\Projects\403-00072.57-70\dgn\N Tr\ILV\ksh845RB.dgn | USER NAME = *USER* | DESIGNED - JWS | REVISÉ - | STATE OF ILLINOIS DEPARTMENT OF TRANSPORTATION | CROSS SECTIONS US 45 INFIELD GRADING - RAMP B | F.A. RTE. 57/70 | SECTION (25-4)R | COUNTY EFFINGHAM | TOTAL SHEETS 1760 | SHEET NO. 858 | CONTRACT NO. 74295 |
| PLOT SCALE = *SCALE* | CHECKED - BEM | DATE - 3-25-08 | REVISÉ - | SCALE: 1"=10' | SHEET NO. 9 OF 16 SHEETS | STA. 4+25.00 | TO STA. 4+75.00 | FED. ROAD DIST. NO. | ILLINOIS FED. AID PROJECT | | |



| | |
|--------------|----------|
| DATE | |
| BY | |
| FINAL SURVEY | SURVEYED |
| NOTE BOOK | PLOTTED |
| NO. | TEMPLATE |
| | AREAS |
| | CHECKED |

| | |
|-----------------|----------|
| DATE | |
| BY | |
| ORIGINAL SURVEY | SURVEYED |
| NOTE BOOK | PLOTTED |
| NO. | TEMPLATE |
| | AREAS |
| | CHECKED |

FILE NAME = S:\Projects\403-00072.57-70\dgn\N Tr\l\kxsh84588.dgn

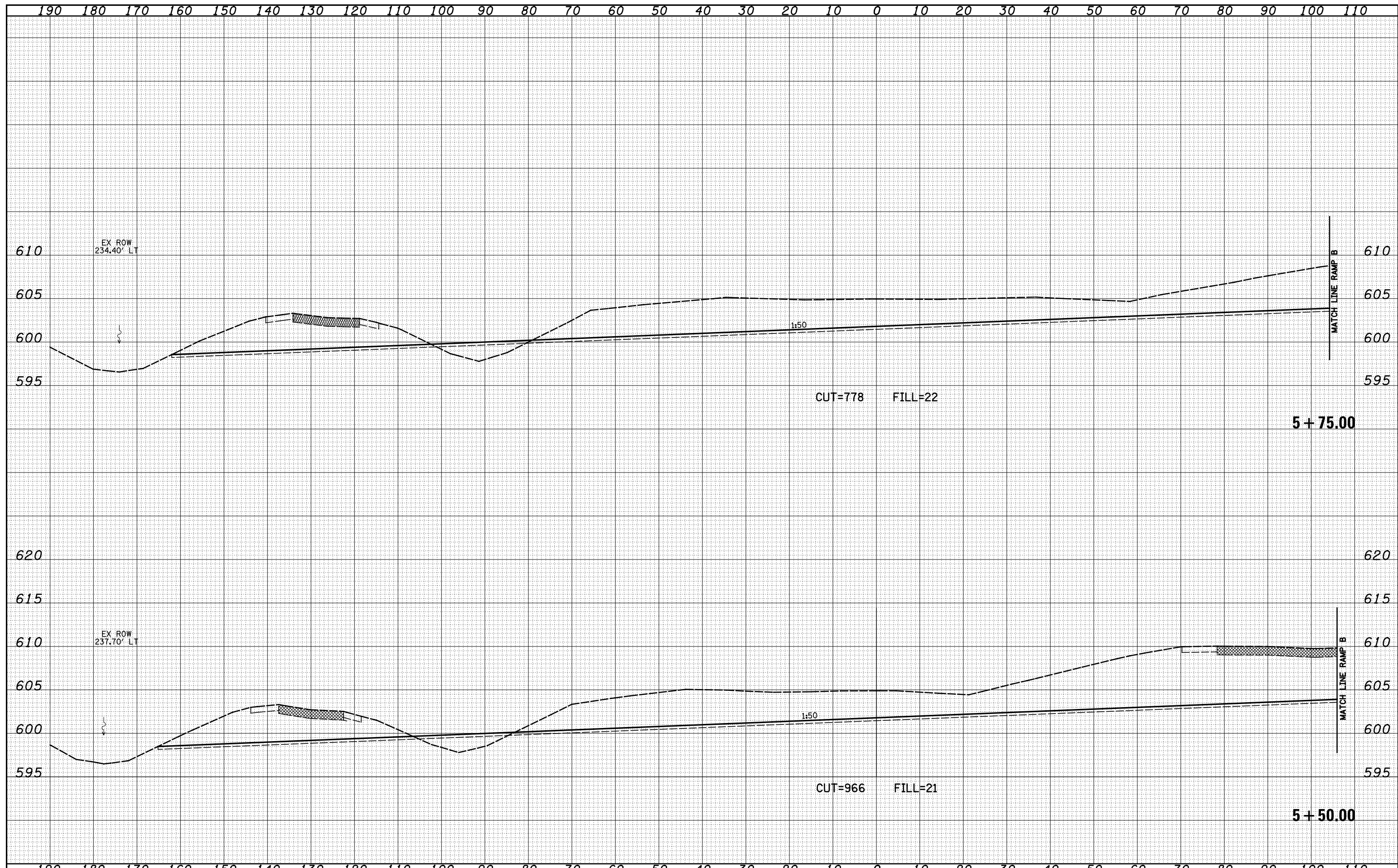
| | | |
|----------------------|----------------|-----------|
| USER NAME = *USER* | DESIGNED - JWS | REVISED - |
| | DRAWN - LEC | REVISED - |
| PLOT SCALE = *SCALE* | CHECKED - BRM | REVISED - |
| PLOT DATE = *DATE* | DATE - 3-25-08 | REVISED - |

**STATE OF ILLINOIS
DEPARTMENT OF TRANSPORTATION**

CROSS SECTIONS US 45 INFIELD GRADING - RAMP B

SCALE: 1"=10' SHEET NO. 10 OF 16 SHEETS STA. 5+00.00 TO STA. 5+25.00

| | | | | |
|---|---------|-----------|--------------------|-----------|
| F.A. RTE. | SECTION | COUNTY | TOTAL SHEETS | SHEET NO. |
| 57/70 | (25-4)R | EFFINGHAM | 1760 | 859 |
| FED. ROAD DIST. NO. ILLINOIS FED. AID PROJECT | | | CONTRACT NO. 74295 | |



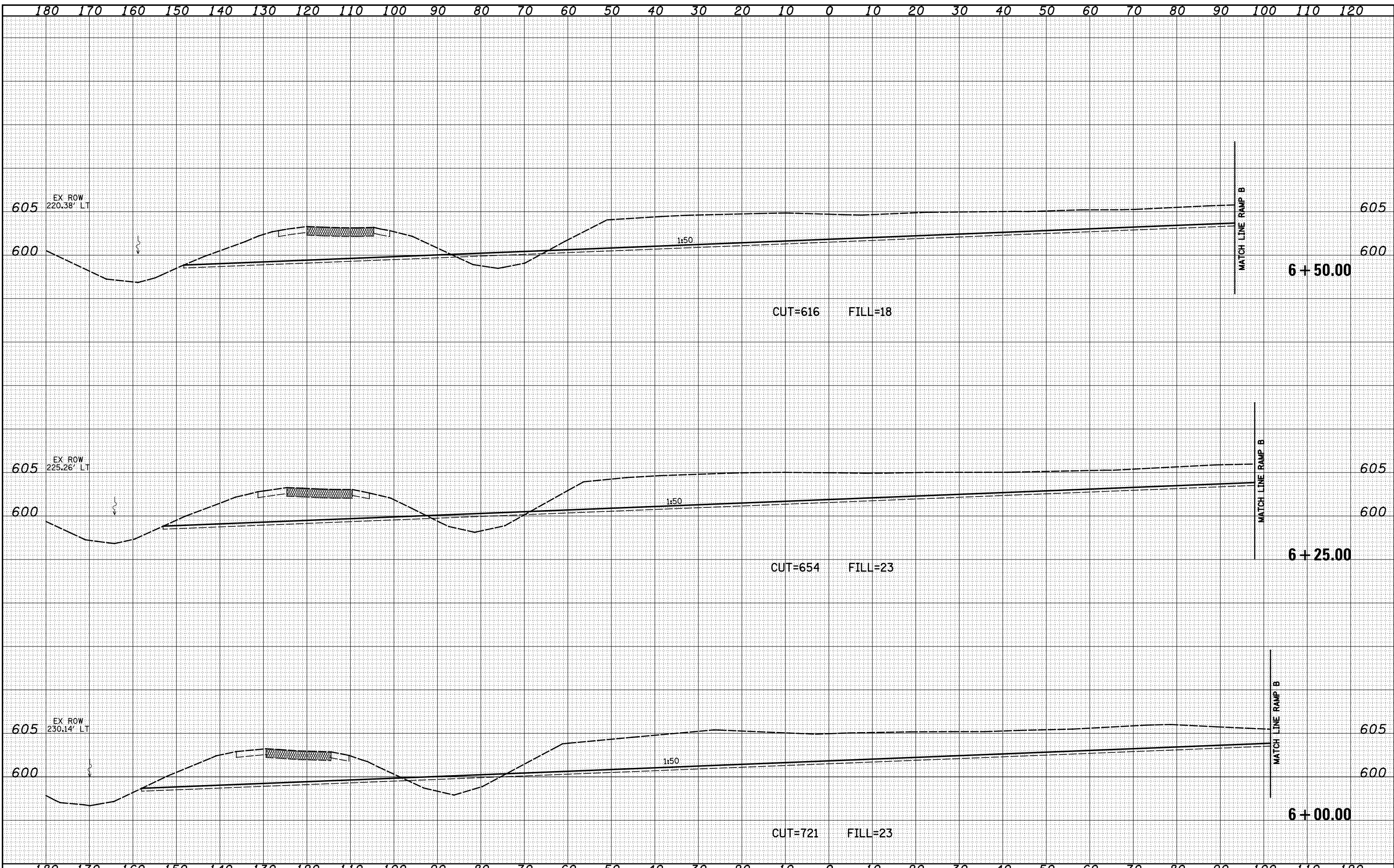
| | |
|--------------|---------------|
| DATE | |
| BY | |
| FINAL SURVEY | SURVEYED |
| NOTE BOOK | PLOTTED |
| NO. | TEMPLATE |
| | AREAS CHECKED |

| | |
|-----------------|---------------|
| DATE | |
| BY | |
| ORIGINAL SURVEY | SURVEYED |
| NOTE BOOK | PLOTTED |
| NO. | TEMPLATE |
| | AREAS CHECKED |

| | | | | | | | | | | | | |
|--|--------------------|----------------|------------|---|--|---------------------------|------------------------------|---|---------|-----------|--------------|-----------|
| FILE NAME - | USER NAME - *USER* | DESIGNED - JWS | REVISIED - | STATE OF ILLINOIS DEPARTMENT OF TRANSPORTATION | CROSS SECTIONS US 45 INFIELD GRADING - RAMP B | | | F.A. RTE. | SECTION | COUNTY | TOTAL SHEETS | SHEET NO. |
| S:\Projects\403-00072.57-70\dgn\Tr\ILV\ksrh845RB.dgn | | DRAWN - LEC | REVISIED - | | SCALE: 1"=10' | SHEET NO. 11 OF 16 SHEETS | STA. 5+50.00 TO STA. 5+75.00 | 57/70 | (25-4)R | EFFINGHAM | 1760 | 860 |
| | | CHECKED - BEM | REVISIED - | | | | | CONTRACT NO. 74295 | | | | |
| | | DATE - 3-25-08 | REVISIED - | | | | | FED. ROAD DIST. NO. ILLINOIS FED. AID PROJECT | | | | |

| | |
|----------|--|
| DATE | |
| BY | |
| SURVEYED | |
| PLOTTED | |
| TEMPLATE | |
| AREAS | |
| CHECKED | |
| NO. | |

| | |
|----------|--|
| DATE | |
| BY | |
| SURVEYED | |
| PLOTTED | |
| TEMPLATE | |
| AREAS | |
| CHECKED | |
| NO. | |



FILE NAME =
S:\Projects\403-00072.57-70\dgn\Tr\ILV\ksah845RB.dgn

USER NAME = *USER*
DESIGNED - JWS
DRAWN - LEC
CHECKED - BRM
DATE - 3-25-08

REVISED -
REVISED -
REVISED -
REVISED -

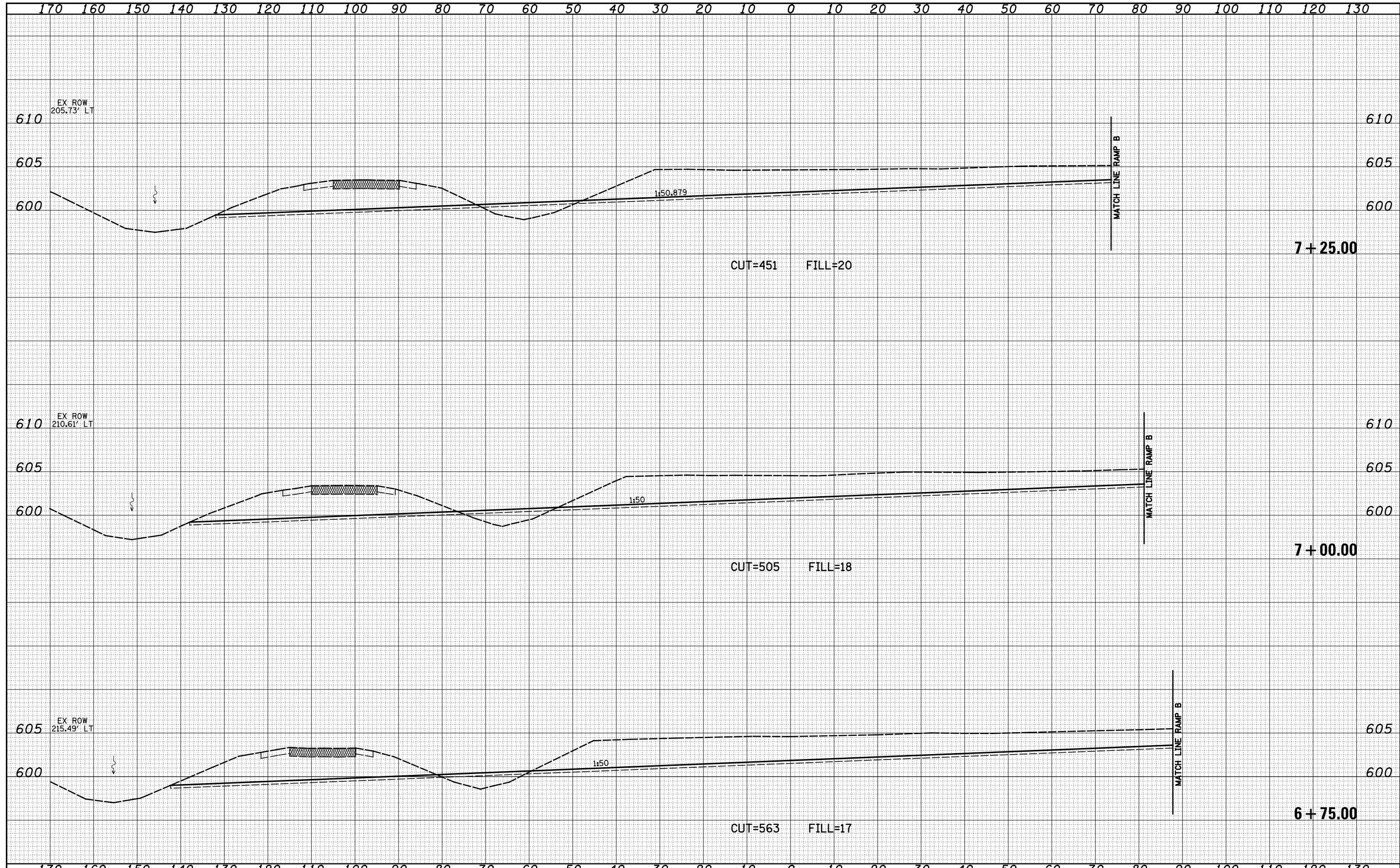
STATE OF ILLINOIS
DEPARTMENT OF TRANSPORTATION

CROSS SECTIONS US 45 INFIELD GRADING - RAMP B
SCALE: 1"=10'
SHEET NO. 12 OF 16 SHEETS
STA. 6+00.00 TO STA. 6+50.00

| | | | | |
|---|---------|-----------|--------------|-----------|
| F.A. RTE. | SECTION | COUNTY | TOTAL SHEETS | SHEET NO. |
| 57/70 | (25-4)R | EFFINGHAM | 1760 | 861 |
| CONTRACT NO. 74295 | | | | |
| FED. ROAD DIST. NO. ILLINOIS FED. AID PROJECT | | | | |

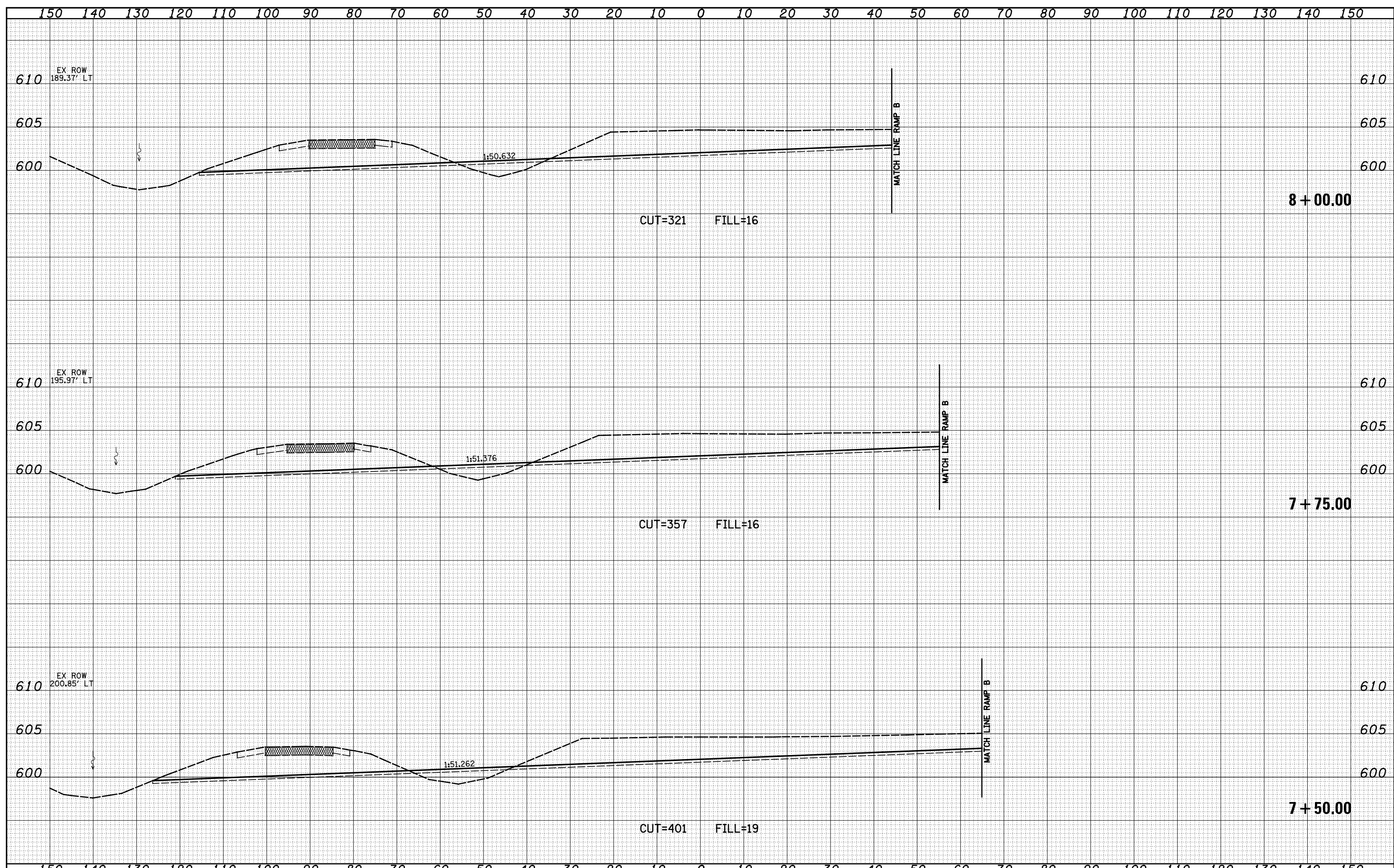
| | |
|-----------------|--|
| DATE | |
| BY | |
| ORIGINAL SURVEY | |
| SURVEYED | |
| PLOTTED | |
| TEMPLATE | |
| AREAS | |
| CHECKED | |
| NO. | |

| | |
|-----------------|--|
| DATE | |
| BY | |
| ORIGINAL SURVEY | |
| SURVEYED | |
| PLOTTED | |
| TEMPLATE | |
| AREAS | |
| CHECKED | |
| NO. | |



| | |
|--------------|--|
| DATE | |
| BY | |
| FINAL SURVEY | |
| SURVEYED | |
| PLOTTED | |
| TEMPLATE | |
| NOTE BOOK | |
| AREAS | |
| CHECKED | |
| NO. | |

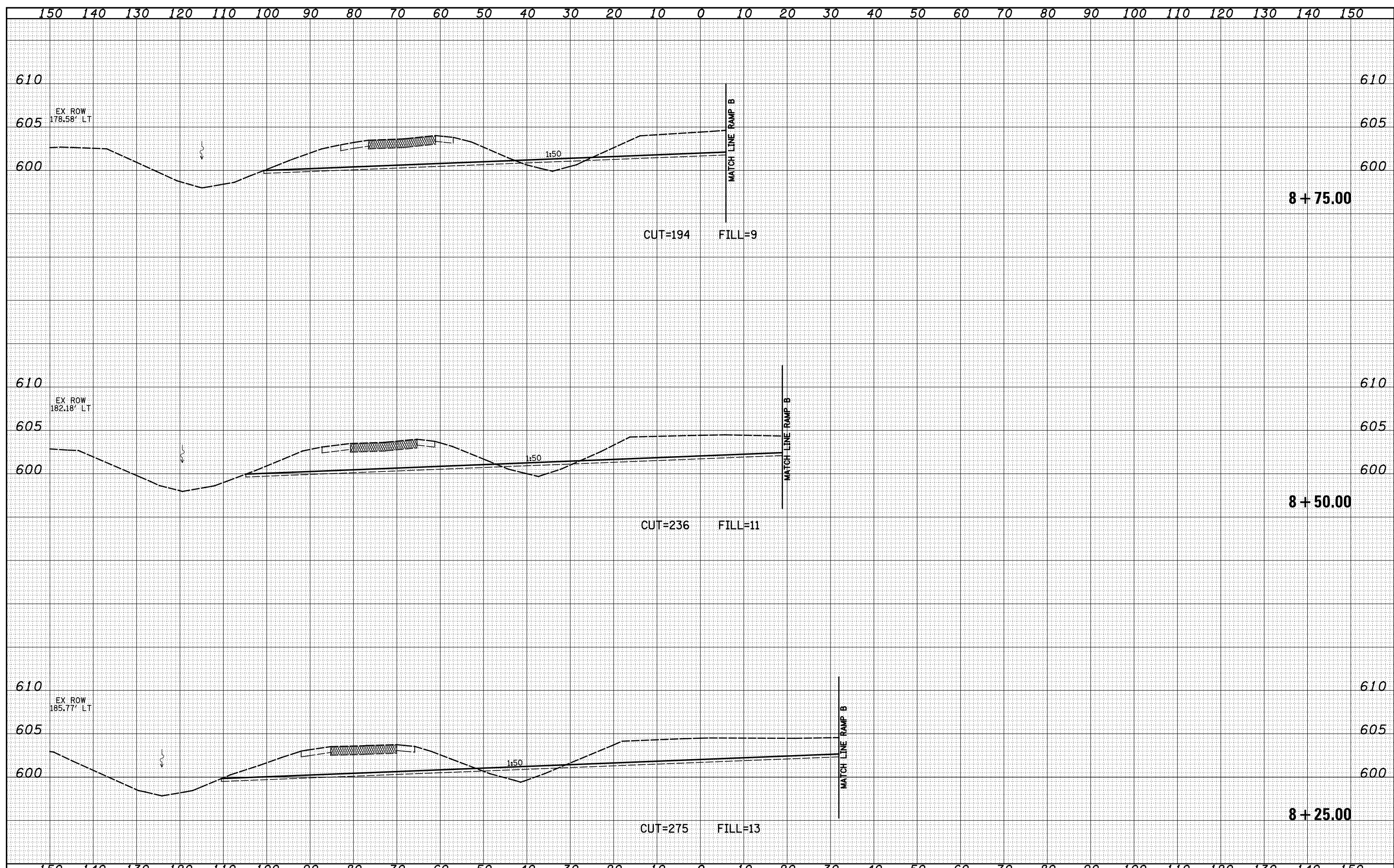
| | |
|-----------------|--|
| DATE | |
| BY | |
| ORIGINAL SURVEY | |
| SURVEYED | |
| PLOTTED | |
| TEMPLATE | |
| NOTE BOOK | |
| AREAS | |
| CHECKED | |
| NO. | |



| | | | | | | | | | | | | |
|---|--------------------|----------------|-----------|---|--|---------|-----------|--|---------|--------|--------------|-----------|
| FILE NAME = | USER NAME = *USER* | DESIGNED - JWS | REVISED - | STATE OF ILLINOIS DEPARTMENT OF TRANSPORTATION | CROSS SECTIONS US 45 INFIELD GRADING - RAMP B | | | F.A. RTE. | SECTION | COUNTY | TOTAL SHEETS | SHEET NO. |
| S:\Projects\403-00072.57-70\dgn\Tr\ILV\ksh845RB.dgn | | DRAWN - LEC | REVISED - | | 57/70 | (25-4)R | EFFINGHAM | 1760 | 863 | | | |
| PLOT SCALE = *SCALE* | | CHECKED - BRM | REVISED - | | SCALE: 1"=10' SHEET NO. 14 OF 16 SHEETS STA. 7+50.00 TO STA. 8+00.00 | | | FED. ROAD DIST. NO. ILLINOIS FED. AID PROJECT | | | | |
| PLOT DATE = *DATE* | | DATE - 3-25-08 | REVISED - | | CONTRACT NO. 74295 | | | | | | | |

| | |
|-----------------|--|
| DATE | |
| BY | |
| ORIGINAL SURVEY | |
| NOTE BOOK | |
| NO. | |
| SURVEYED | |
| PLOTTED | |
| TEMPLATE | |
| AREAS | |
| CHECKED | |

| | |
|-----------------|--|
| DATE | |
| BY | |
| ORIGINAL SURVEY | |
| NOTE BOOK | |
| NO. | |
| SURVEYED | |
| PLOTTED | |
| TEMPLATE | |
| AREAS | |
| CHECKED | |



FILE NAME = S:\Projects\403-00072.51-70\dgn\Trl\l\ksh84588.dgn

| | |
|-----------|------------|
| USER NAME | = \$USER\$ |
| DESIGNED | - JWS |
| DRAWN | - LEC |
| CHECKED | - BRM |
| DATE | - 3-25-08 |
| REVISIONS | |
| REVISED | - |
| REVISED | - |
| REVISED | - |
| REVISED | - |

**STATE OF ILLINOIS
DEPARTMENT OF TRANSPORTATION**

CROSS SECTIONS US 45 INFIELD GRADING - RAMP B

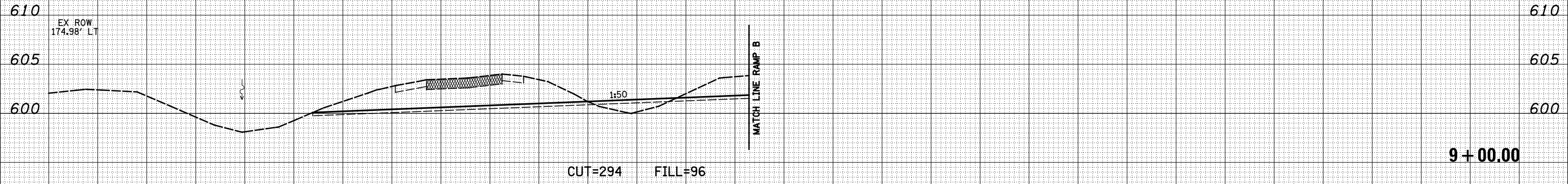
SCALE: 1"=10' SHEET NO. 15 OF 16 SHEETS STA. 8+25.00 TO STA. 8+75.00

| | | | | |
|---------------------|---------|-----------|---------------------------|-----------|
| F.A. RTE. | SECTION | COUNTY | TOTAL SHEETS | SHEET NO. |
| 57/70 | (25-4)R | EFFINGHAM | 1760 | 864 |
| FED. ROAD DIST. NO. | | | ILLINOIS FED. AID PROJECT | |
| | | | CONTRACT NO. 74295 | |

150 140 130 120 110 100 90 80 70 60 50 40 30 20 10 0 10 20 30 40 50 60 70 80 90 100 110 120 130 140 150

| | | | |
|------|----|---------------|---------------|
| DATE | BY | SURVEYED | PLOTTED |
| | | NOTE BOOK | TEMPLATE |
| | | AREAS CHECKED | AREAS CHECKED |

| | | | |
|------|----|---------------|---------------|
| DATE | BY | SURVEYED | PLOTTED |
| | | NOTE BOOK | TEMPLATE |
| | | AREAS CHECKED | AREAS CHECKED |



150 140 130 120 110 100 90 80 70 60 50 40 30 20 10 0 10 20 30 40 50 60 70 80 90 100 110 120 130 140 150

FILE NAME = S:\Projects\403-00072.57-70\dgn\N Tr\ILV\ksah845RB.dgn

| | | |
|----------------------|----------------|-----------|
| USER NAME = *USERS* | DESIGNED - JWS | REVISED - |
| PLOT SCALE = *SCALE* | DRAWN - LEC | REVISED - |
| PLOT DATE = *DATE* | CHECKED - BRM | REVISED - |
| | DATE - 3-25-08 | REVISED - |

STATE OF ILLINOIS
DEPARTMENT OF TRANSPORTATION

CROSS SECTIONS US 45 INFIELD GRADING - RAMP B

SCALE: 1"=10' SHEET NO. 16 OF 16 SHEETS STA. 9+00.00 TO STA. 9+00.00

| | | | | |
|---|---------|-----------|--------------------|-----------|
| F.A. RTE. | SECTION | COUNTY | TOTAL SHEETS | SHEET NO. |
| 57/70 | (25-4)R | EFFINGHAM | 1760 | 865 |
| FED. ROAD DIST. NO. ILLINOIS FED. AID PROJECT | | | CONTRACT NO. 74295 | |

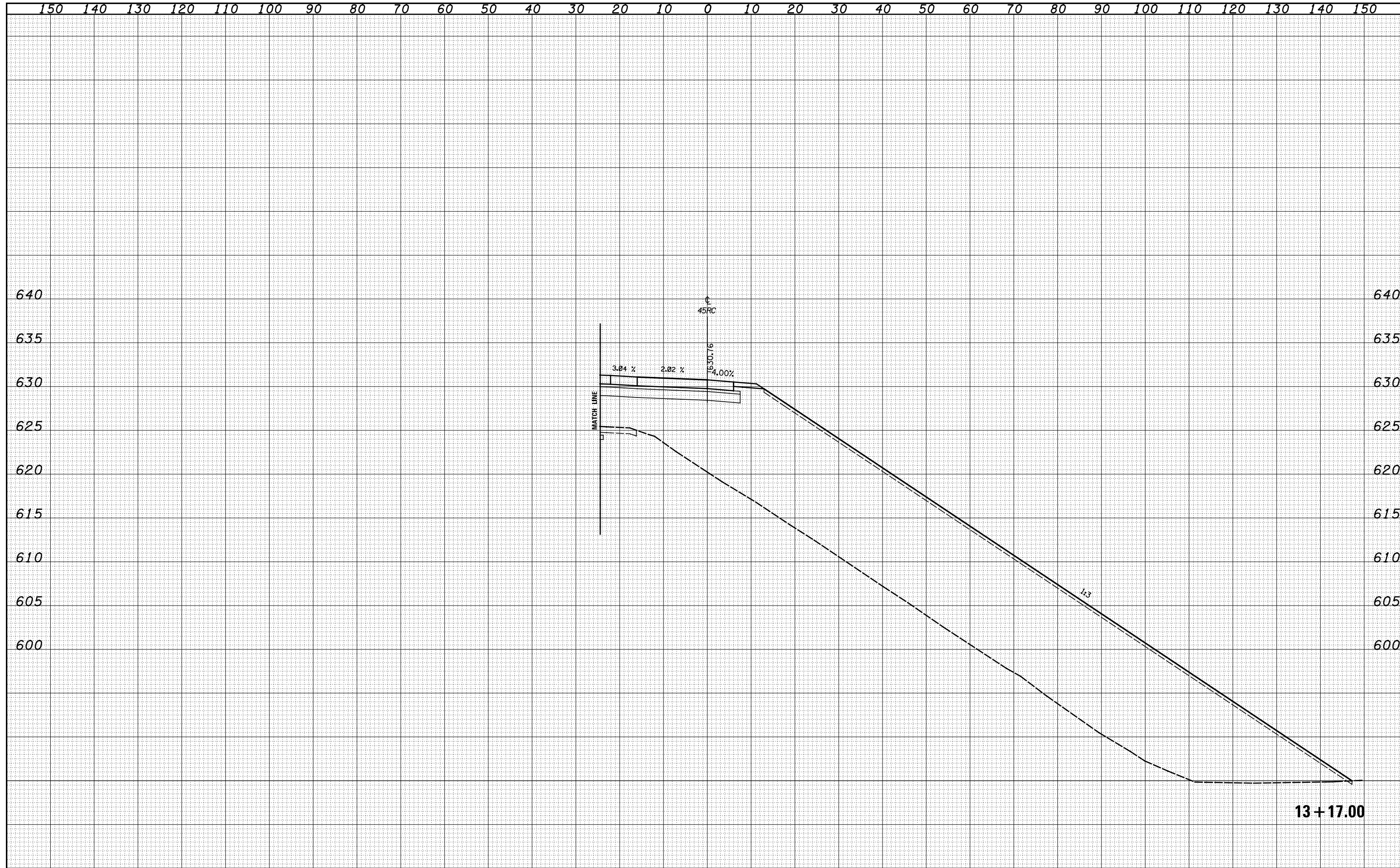
| | |
|--------------|--|
| DATE | |
| BY | |
| SURVEYED | |
| PLOTTED | |
| TEMPLATE | |
| AREAS | |
| CHECKED | |
| FINAL SURVEY | |
| NOTE BOOK | |
| NO. | |

| | |
|-----------------|--|
| DATE | |
| BY | |
| SURVEYED | |
| PLOTTED | |
| TEMPLATE | |
| AREAS | |
| CHECKED | |
| ORIGINAL SURVEY | |
| NOTE BOOK | |
| NO. | |



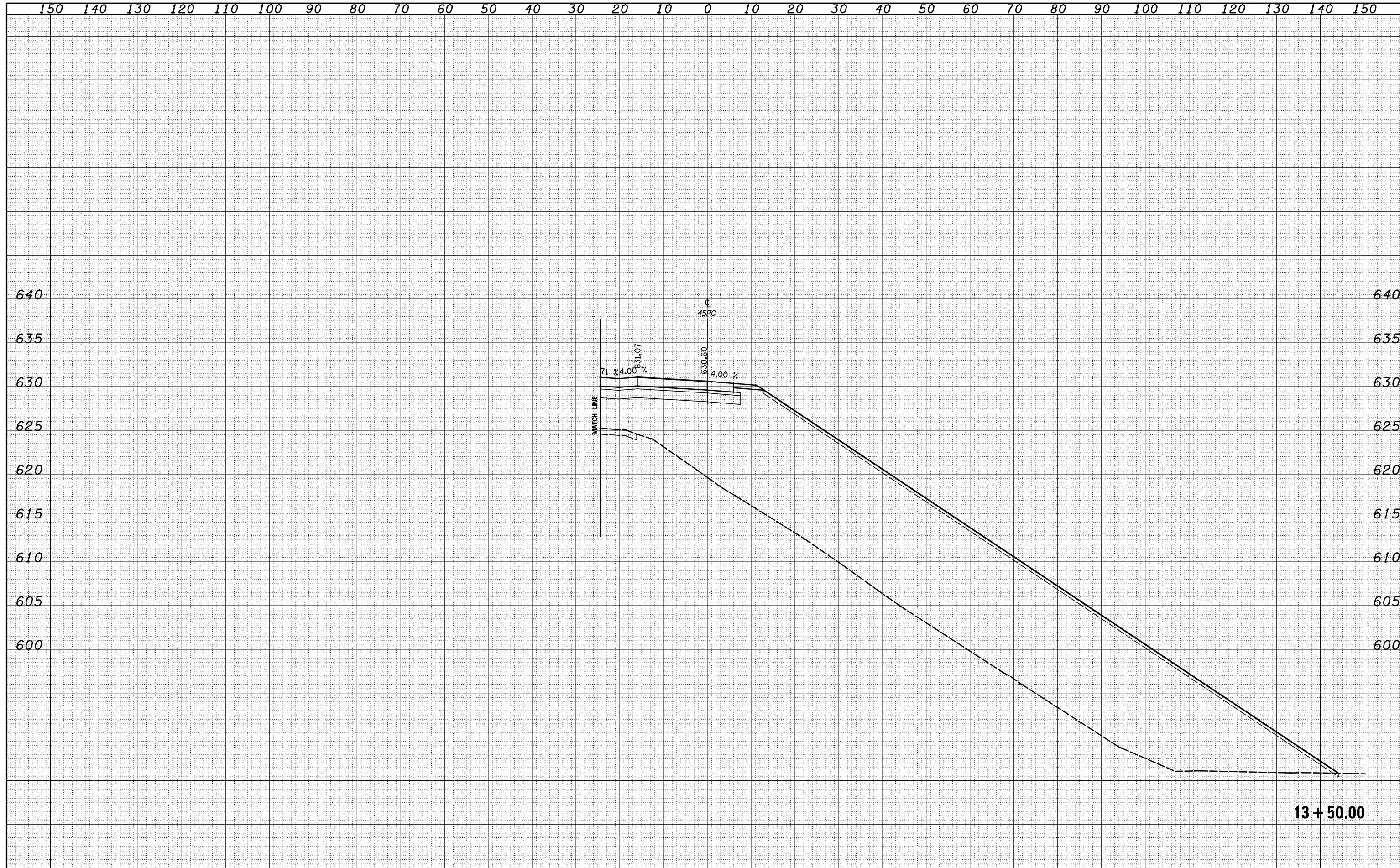
| | |
|--------------|--|
| DATE | |
| BY | |
| SURVEYED | |
| PLOTTED | |
| TEMPLATE | |
| AREAS | |
| CHECKED | |
| FINAL SURVEY | |
| NOTE BOOK | |
| NO. | |

| | |
|-----------------|--|
| DATE | |
| BY | |
| SURVEYED | |
| PLOTTED | |
| TEMPLATE | |
| AREAS | |
| CHECKED | |
| ORIGINAL SURVEY | |
| NOTE BOOK | |
| NO. | |



| | |
|--------------|--|
| DATE | |
| BY | |
| SURVEYED | |
| PLOTTED | |
| TEMPLATE | |
| AREAS | |
| CHECKED | |
| FINAL SURVEY | |
| NOTE BOOK | |
| NO. | |

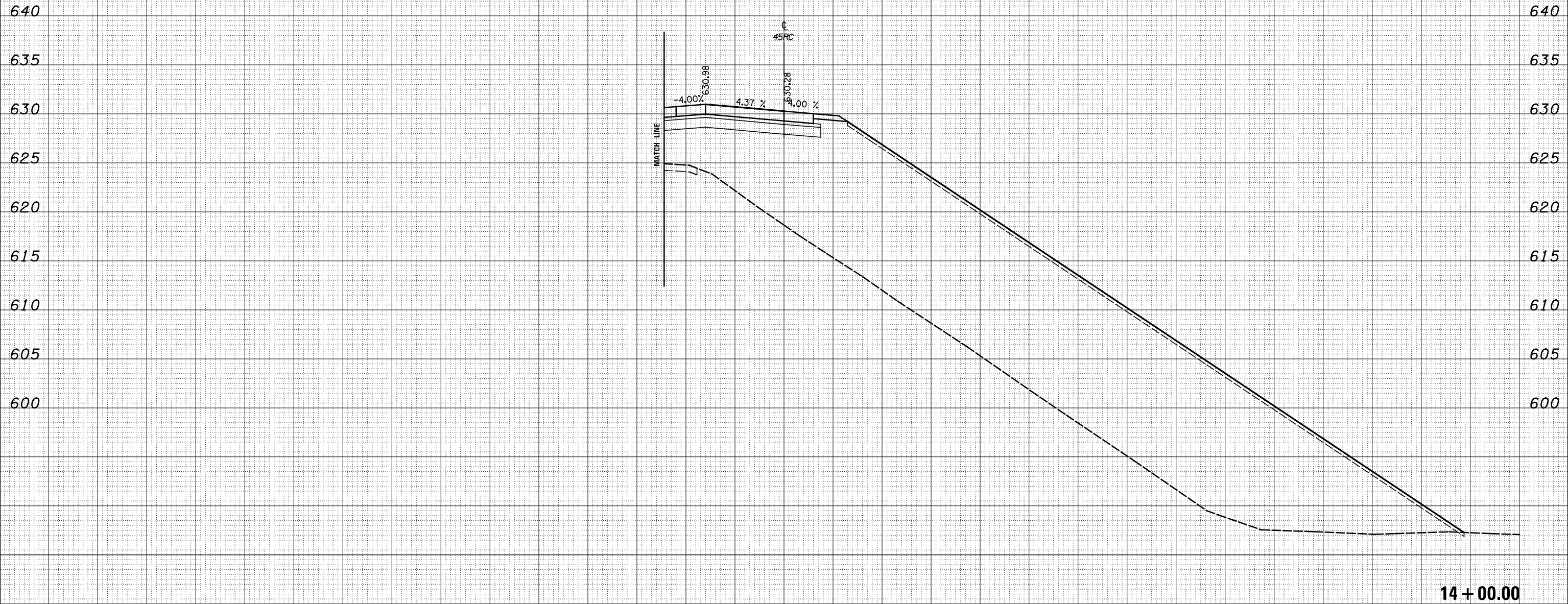
| | |
|-----------------|--|
| DATE | |
| BY | |
| SURVEYED | |
| PLOTTED | |
| TEMPLATE | |
| AREAS | |
| CHECKED | |
| ORIGINAL SURVEY | |
| NOTE BOOK | |
| NO. | |



150 140 130 120 110 100 90 80 70 60 50 40 30 20 10 0 10 20 30 40 50 60 70 80 90 100 110 120 130 140 150

| | | | |
|---------------------|------------------------|------------------|------------------------|
| DATE | BY | DATE | BY |
| | | | |
| ORIGINAL SURVEY NO. | SURVEYED AREAS CHECKED | FINAL SURVEY NO. | SURVEYED AREAS CHECKED |
| | | | |
| | | | |

| | | | |
|---------------------|------------------------|------------------|------------------------|
| DATE | BY | DATE | BY |
| | | | |
| ORIGINAL SURVEY NO. | SURVEYED AREAS CHECKED | FINAL SURVEY NO. | SURVEYED AREAS CHECKED |
| | | | |
| | | | |



150 140 130 120 110 100 90 80 70 60 50 40 30 20 10 0 10 20 30 40 50 60 70 80 90 100 110 120 130 140 150

FILE NAME = S:\Projects\403-00072.57-70\dgn\Tr\ILV\ksah45C.dgn

| | | |
|----------------------|-------------|------------|
| USER NAME = *USERS* | DESIGNED - | REVISSED - |
| | DRAWN - LEC | REVISSED - |
| PLOT SCALE = *SCALE* | CHECKED - | REVISSED - |
| PLOT DATE = *DATE* | DATE - | REVISSED - |

STATE OF ILLINOIS
DEPARTMENT OF TRANSPORTATION

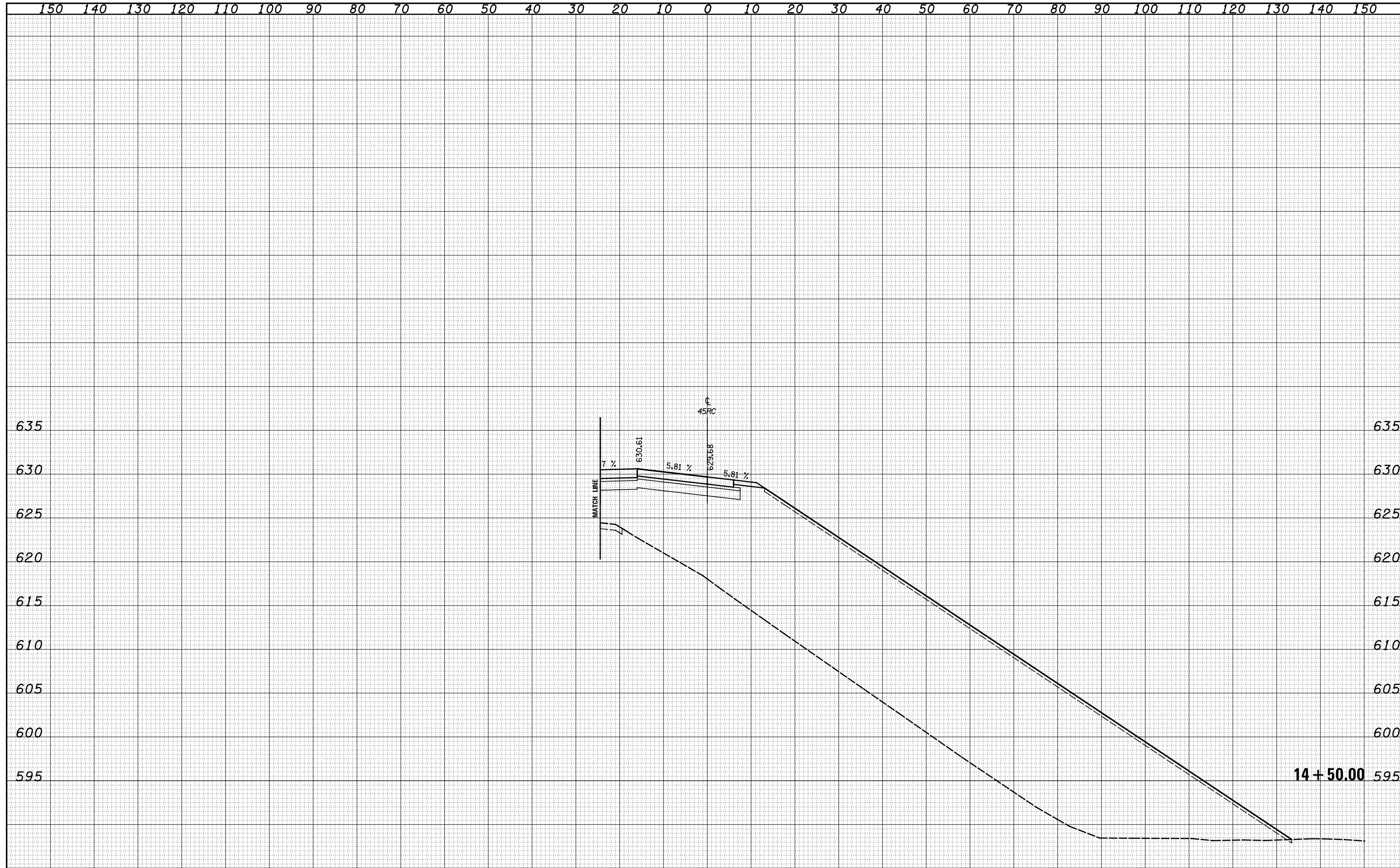
CROSS SECTIONS - US 45 - RAMP C

SCALE: 1"=10' SHEET NO. 4 OF 31 SHEETS STA. 14+00.00 TO STA. 14+00.00

| | | | | |
|---|-----------|-----------|--------------------|-----------|
| F.A.T. RTE. | SECTION | COUNTY | TOTAL SHEETS | SHEET NO. |
| 57/70 | (25-3,4R) | EFFINGHAM | 1760 | 869 |
| FED. ROAD DIST. NO. ILLINOIS FED. AID PROJECT | | | CONTRACT NO. 74295 | |

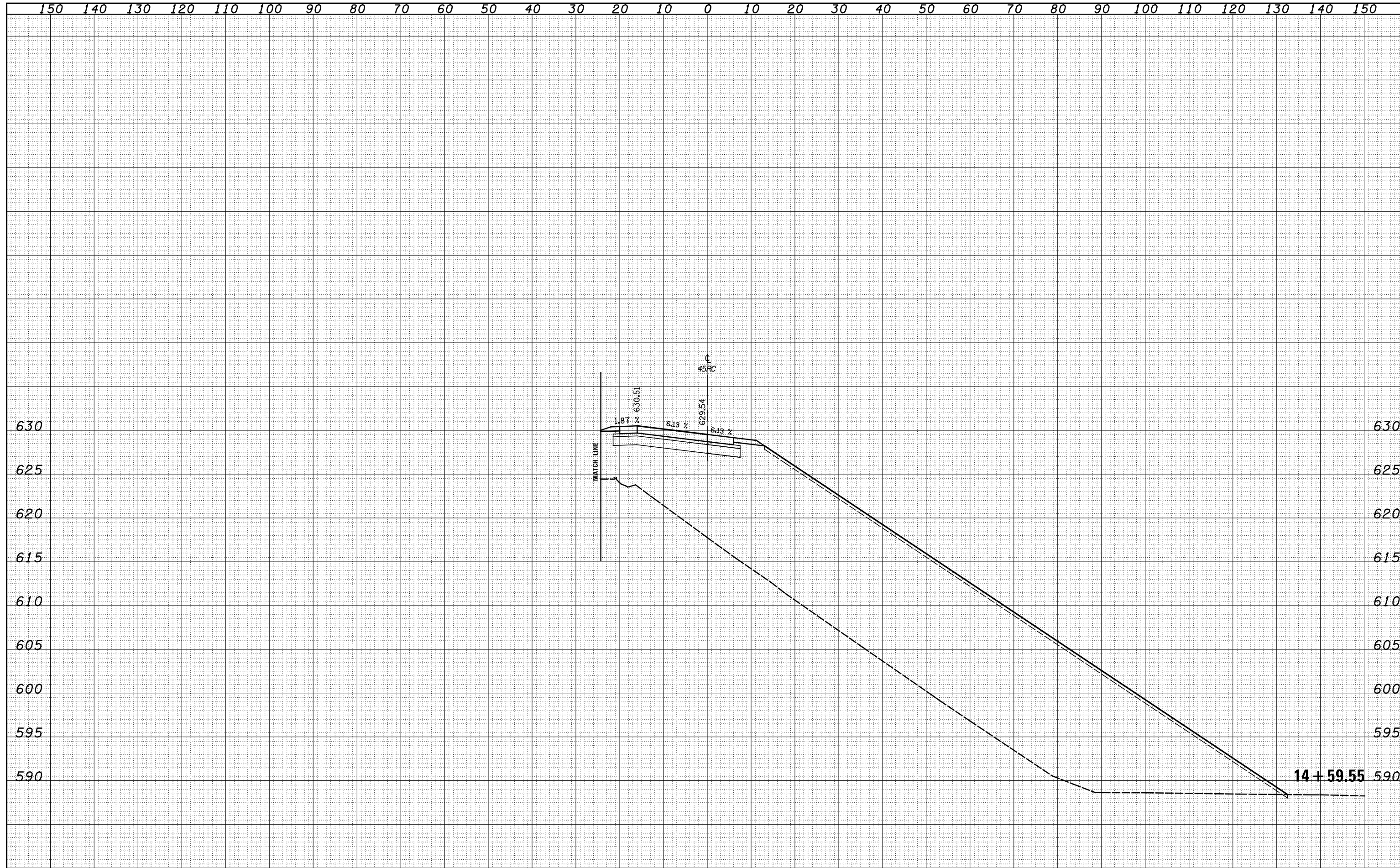
| | |
|--------------|--|
| DATE | |
| BY | |
| SURVEYED | |
| PLOTTED | |
| TEMPLATE | |
| AREAS | |
| CHECKED | |
| FINAL SURVEY | |
| NOTE BOOK | |
| NO. | |

| | |
|-----------------|--|
| DATE | |
| BY | |
| SURVEYED | |
| PLOTTED | |
| TEMPLATE | |
| AREAS | |
| CHECKED | |
| ORIGINAL SURVEY | |
| NOTE BOOK | |
| NO. | |



| | |
|--------------|--|
| DATE | |
| BY | |
| SURVEYED | |
| PLOTTED | |
| TEMPLATE | |
| AREAS | |
| CHECKED | |
| FINAL SURVEY | |
| NOTE BOOK | |
| NO. | |

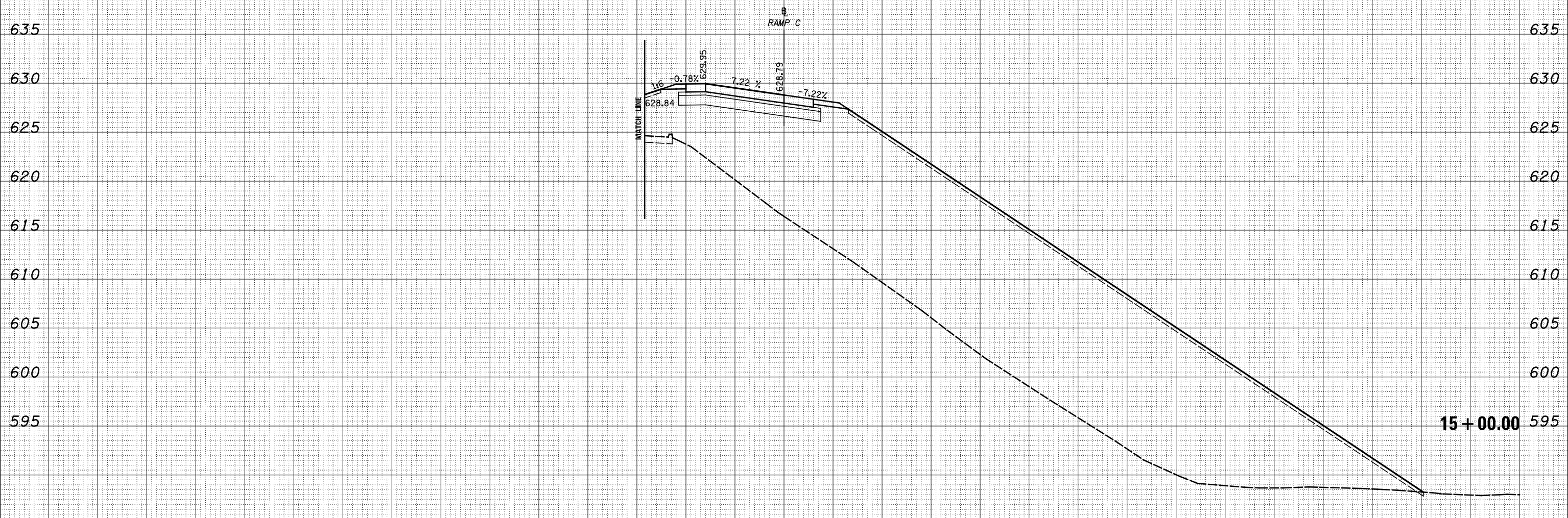
| | |
|-----------------|--|
| DATE | |
| BY | |
| SURVEYED | |
| PLOTTED | |
| TEMPLATE | |
| AREAS | |
| CHECKED | |
| ORIGINAL SURVEY | |
| NOTE BOOK | |
| NO. | |



150 140 130 120 110 100 90 80 70 60 50 40 30 20 10 0 10 20 30 40 50 60 70 80 90 100 110 120 130 140 150

| | | | |
|------|----|---------------|---------------|
| DATE | BY | SURVEYED | PLOTTED |
| | | NOTE BOOK | TEMPLATE |
| | | AREAS CHECKED | AREAS CHECKED |

| | | | |
|------|----|-----------------|---------------|
| DATE | BY | ORIGINAL SURVEY | PLOTTED |
| | | NOTE BOOK | TEMPLATE |
| | | AREAS CHECKED | AREAS CHECKED |



150 140 130 120 110 100 90 80 70 60 50 40 30 20 10 0 10 20 30 40 50 60 70 80 90 100 110 120 130 140 150

FILE NAME = S:\Projects\403-00072.57-70\dgn\Trl\l\kshh45c.dgn

| | | |
|----------------------|-------------|------------|
| USER NAME = *USER* | DESIGNED - | REVISIED - |
| | DRAWN - LEC | REVISIED - |
| PLOT SCALE = *SCALE* | CHECKED - | REVISIED - |
| PLOT DATE = *DATE* | DATE - | REVISIED - |

**STATE OF ILLINOIS
DEPARTMENT OF TRANSPORTATION**

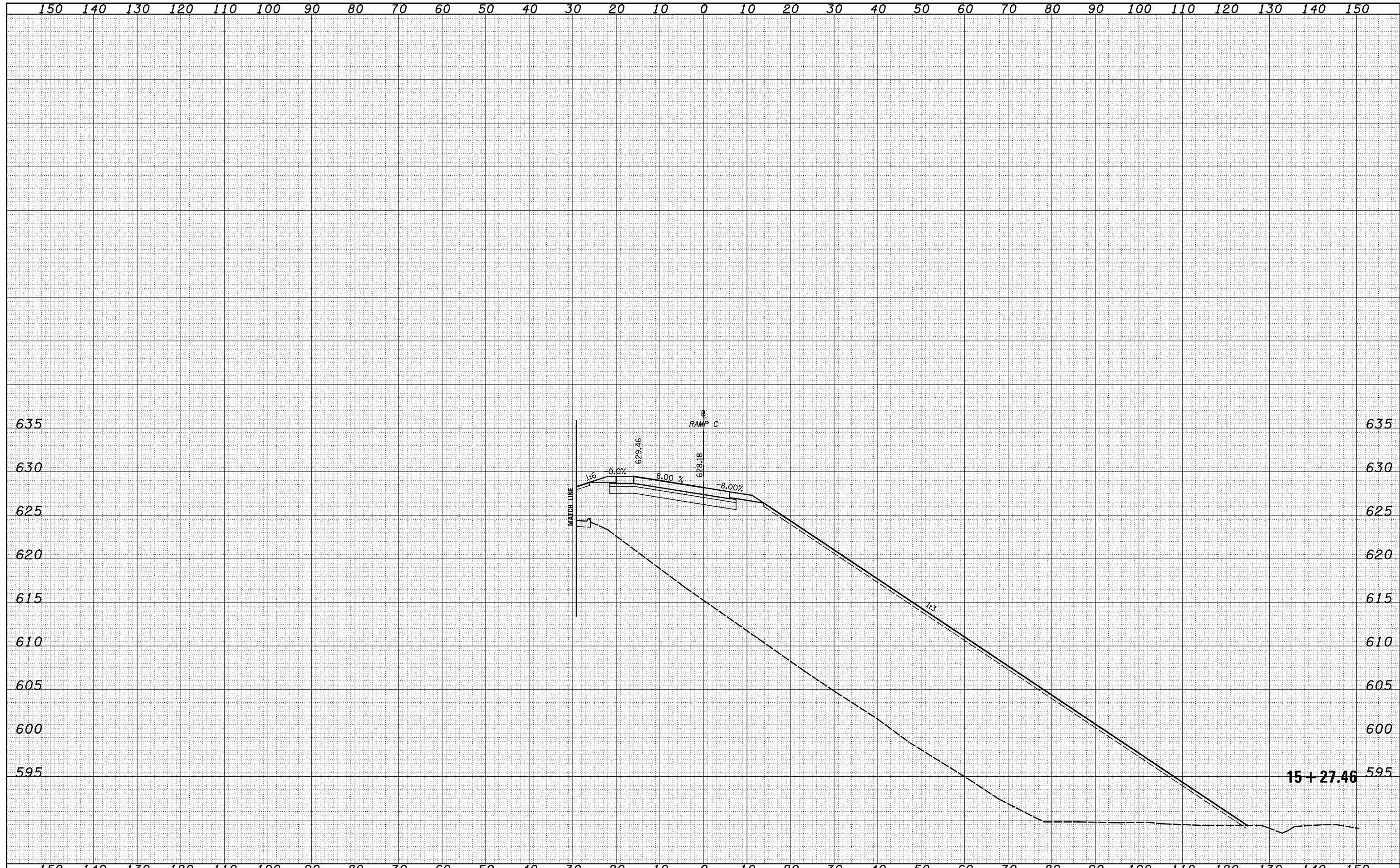
CROSS SECTIONS - US 45 - RAMP C
SCALE: 1"=10' SHEET NO. 7 OF 31 SHEETS STA. 15+00.00 TO STA. 15+00.00

| | | | | |
|---|-----------|-----------|--------------------|-----------|
| F.A.I. RTE. | SECTION | COUNTY | TOTAL SHEETS | SHEET NO. |
| 57/70 | (25-3,4R) | EFFINGHAM | 1760 | 872 |
| FED. ROAD DIST. NO. ILLINOIS FED. AID PROJECT | | | CONTRACT NO. 74295 | |

15+00.00

| | |
|--------------|--|
| DATE | |
| BY | |
| SURVEYED | |
| PLOTTED | |
| TEMPLATE | |
| AREAS | |
| CHECKED | |
| FINAL SURVEY | |
| NOTE BOOK | |
| NO. | |

| | |
|-----------------|--|
| DATE | |
| BY | |
| SURVEYED | |
| PLOTTED | |
| TEMPLATE | |
| AREAS | |
| CHECKED | |
| ORIGINAL SURVEY | |
| NOTE BOOK | |
| NO. | |



FILE NAME = S:\Projects\403-00072.57-70\dgn\N Tr\ILV\ksah45C.dgn

| | | |
|----------------------|-------------|-----------|
| USER NAME = *USERS* | DESIGNED - | REVISED - |
| | DRAWN - LEC | REVISED - |
| PLOT SCALE = *SCALE* | CHECKED - | REVISED - |
| PLOT DATE = *DATE* | DATE - | REVISED - |

STATE OF ILLINOIS
DEPARTMENT OF TRANSPORTATION

CROSS SECTIONS - US 45 - RAMP C

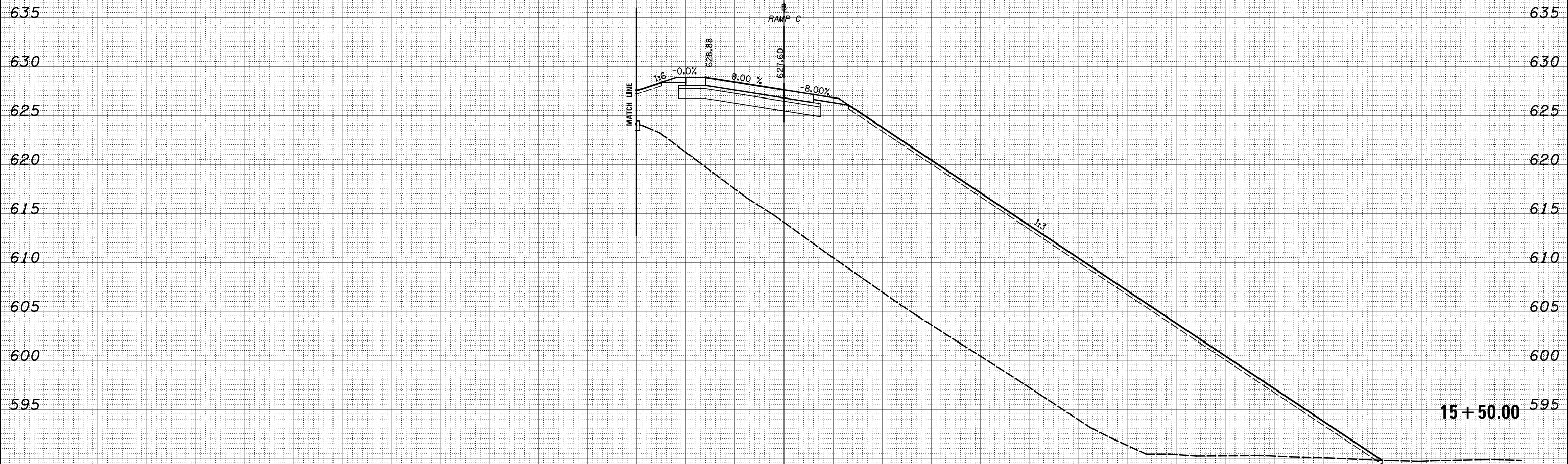
SCALE: 1"=10' SHEET NO. 8 OF 31 SHEETS STA. 15+27.46 TO STA. 15+27.46

| | | | | |
|---|-----------|-----------|--------------------|-----------|
| F.A.T. RTE. | SECTION | COUNTY | TOTAL SHEETS | SHEET NO. |
| 57/70 | (25-3,4R) | EFFINGHAM | 1760 | 873 |
| FED. ROAD DIST. NO. ILLINOIS FED. AID PROJECT | | | CONTRACT NO. 74295 | |

150 140 130 120 110 100 90 80 70 60 50 40 30 20 10 0 10 20 30 40 50 60 70 80 90 100 110 120 130 140 150

| | |
|--------------|--|
| DATE | |
| BY | |
| SURVEYED | |
| PLOTTED | |
| TEMPLATE | |
| AREAS | |
| CHECKED | |
| FINAL SURVEY | |
| NOTE BOOK | |
| NO. | |

| | |
|-----------------|--|
| DATE | |
| BY | |
| SURVEYED | |
| PLOTTED | |
| TEMPLATE | |
| AREAS | |
| CHECKED | |
| ORIGINAL SURVEY | |
| NOTE BOOK | |
| NO. | |



150 140 130 120 110 100 90 80 70 60 50 40 30 20 10 0 10 20 30 40 50 60 70 80 90 100 110 120 130 140 150

FILE NAME = S:\Projects\403-00072.57-70\dgn\N Tr\ILV\ksah45C.dgn

| | | |
|----------------------|-------------|-----------|
| USER NAME = *USER* | DESIGNED - | REVISED - |
| | DRAWN - LEC | REVISED - |
| PLOT SCALE = *SCALE* | CHECKED - | REVISED - |
| PLOT DATE = *DATE* | DATE - | REVISED - |

STATE OF ILLINOIS
DEPARTMENT OF TRANSPORTATION

CROSS SECTIONS - US 45 - RAMP C

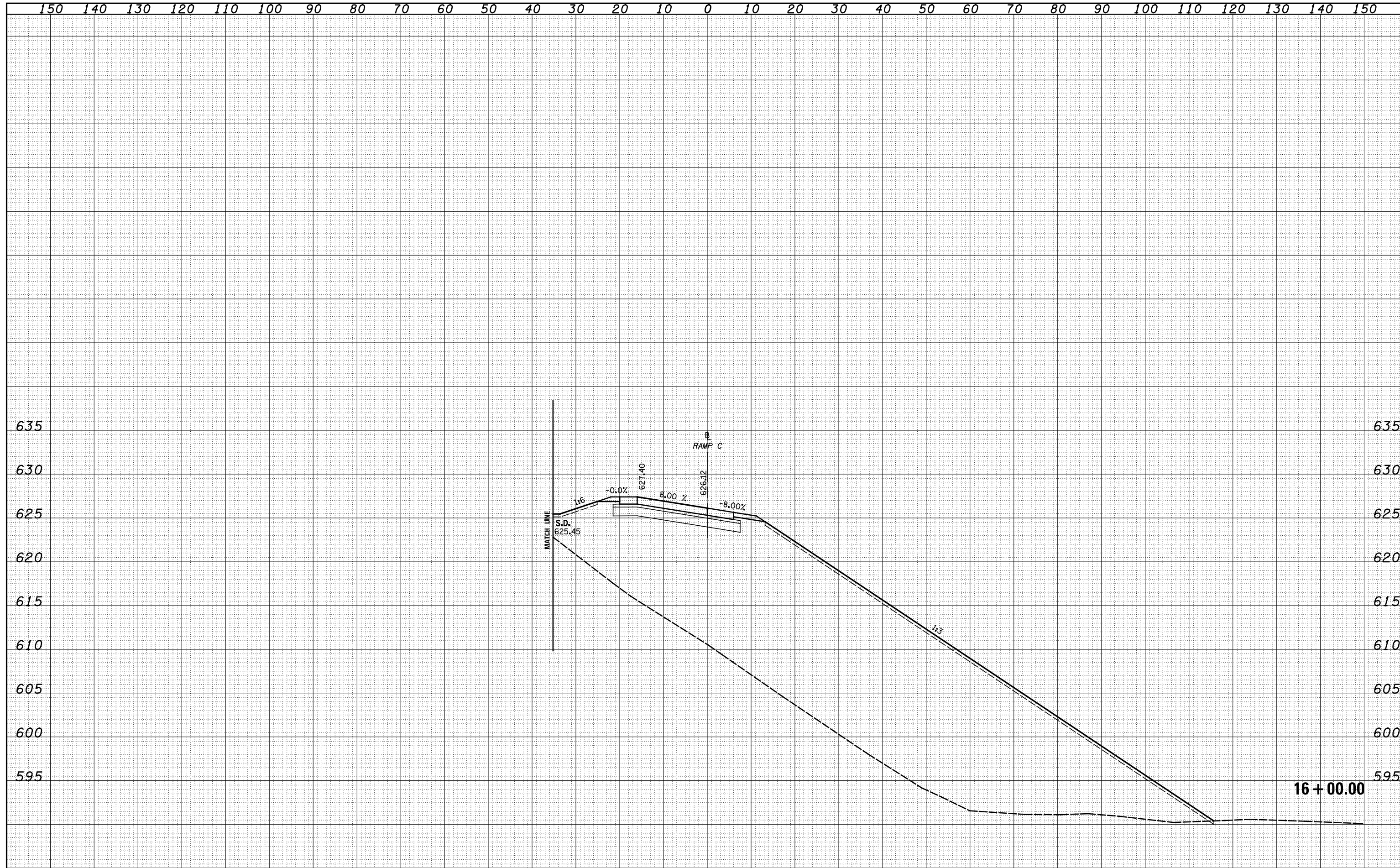
SCALE: 1"=10' SHEET NO. 9 OF 31 SHEETS STA. 15+50.00 TO STA. 15+50.00

| | | | | |
|---|-----------|-----------|--------------------|-----------|
| F.A.T. RTE. | SECTION | COUNTY | TOTAL SHEETS | SHEET NO. |
| 57/70 | (25-3,4R) | EFFINGHAM | 1760 | 874 |
| FED. ROAD DIST. NO. ILLINOIS FED. AID PROJECT | | | CONTRACT NO. 74295 | |

15+50.00

| | |
|--------------|--|
| DATE | |
| BY | |
| SURVEYED | |
| PLOTTED | |
| TEMPLATE | |
| AREAS | |
| CHECKED | |
| FINAL SURVEY | |
| NOTE BOOK | |
| NO. | |

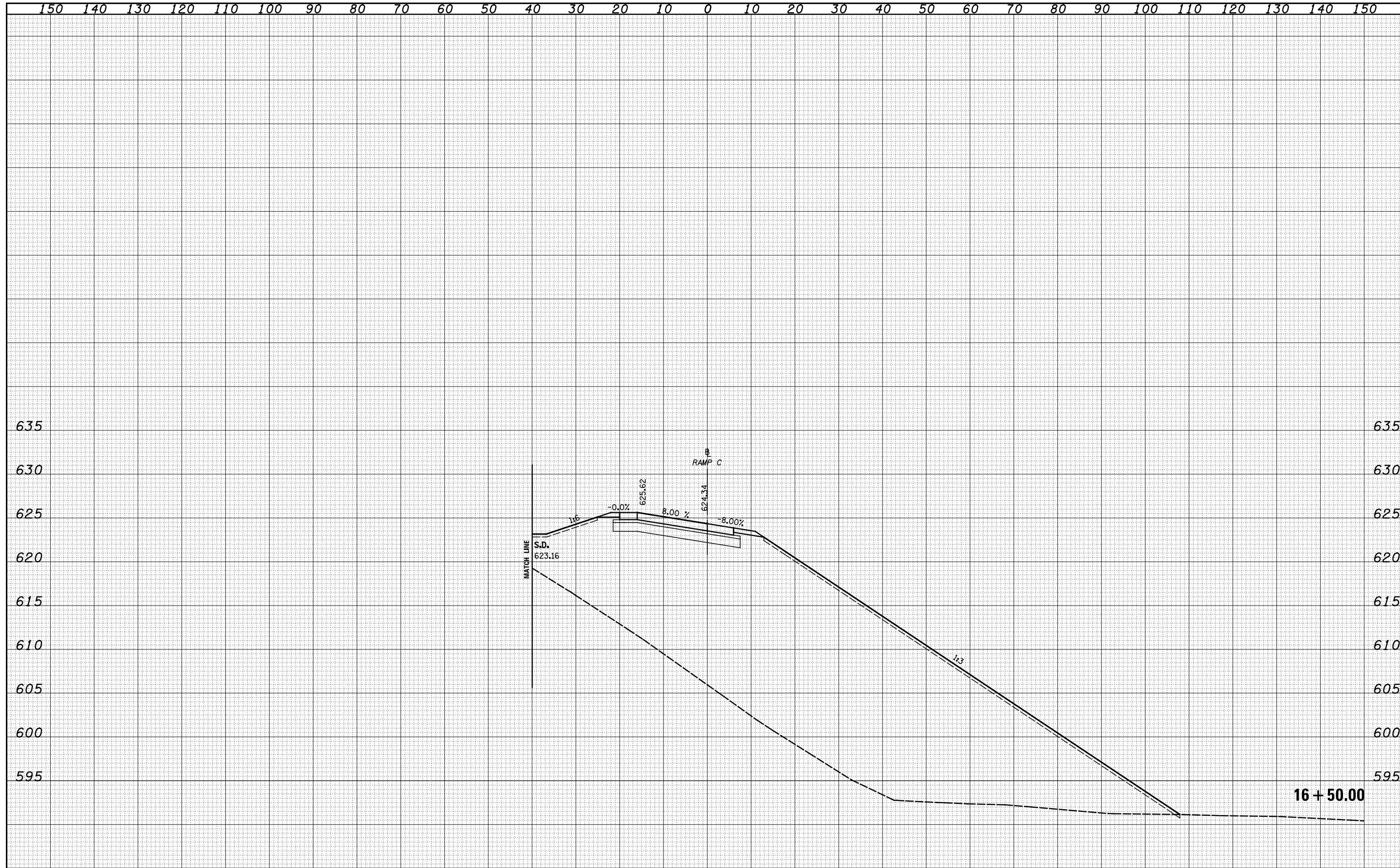
| | |
|-----------------|--|
| DATE | |
| BY | |
| SURVEYED | |
| PLOTTED | |
| TEMPLATE | |
| AREAS | |
| CHECKED | |
| ORIGINAL SURVEY | |
| NOTE BOOK | |
| NO. | |



| | | | | | | | | | | | | |
|--|--------------------|-------------|------------|---|---|--|--|---------------------------|-----------|--------------------------------|--------------------|-----------|
| FILE NAME = | USER NAME = *USER* | DESIGNED - | REVISIED - | STATE OF ILLINOIS DEPARTMENT OF TRANSPORTATION | CROSS SECTIONS - US 45 - RAMP C | | | F.A.T. RTE. | SECTION | COUNTY | TOTAL SHEETS | SHEET NO. |
| S:\Projects\403-00072-57-70\dgn\N Tr\ILV\ksah45C.dgn | | DRAWN - LEC | REVISIED - | | | | | 57/70 | (25-3,4R) | EFFINGHAM | 1760 | 875 |
| PLOT SCALE = *SCALE* | | CHECKED - | REVISIED - | | SCALE: 1"=10' | | | SHEET NO. 10 OF 31 SHEETS | | STA. 16+00.00 TO STA. 16+00.00 | CONTRACT NO. 74295 | |
| PLOT DATE = *DATE* | | DATE - | REVISIED - | | FED. ROAD DIST. NO. ILLINOIS FED. AID PROJECT | | | | | | | |

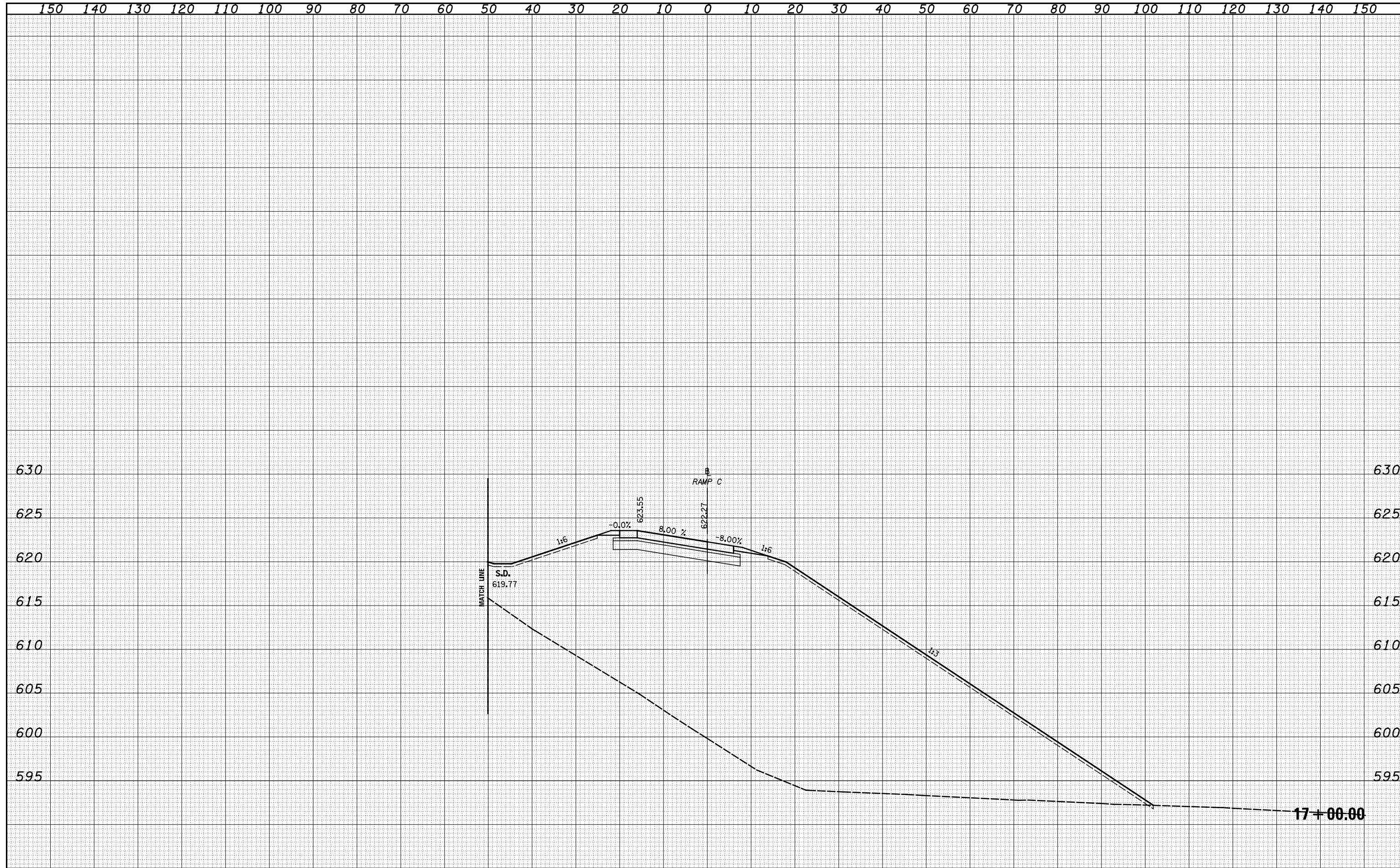
| | |
|--------------|----------|
| DATE | |
| BY | |
| FINAL SURVEY | SURVEYED |
| NOTE BOOK | PLOTTED |
| NO. | TEMPLATE |
| | AREAS |
| | CHECKED |

| | |
|-----------------|----------|
| DATE | |
| BY | |
| ORIGINAL SURVEY | SURVEYED |
| NOTE BOOK | PLOTTED |
| NO. | TEMPLATE |
| | AREAS |
| | CHECKED |



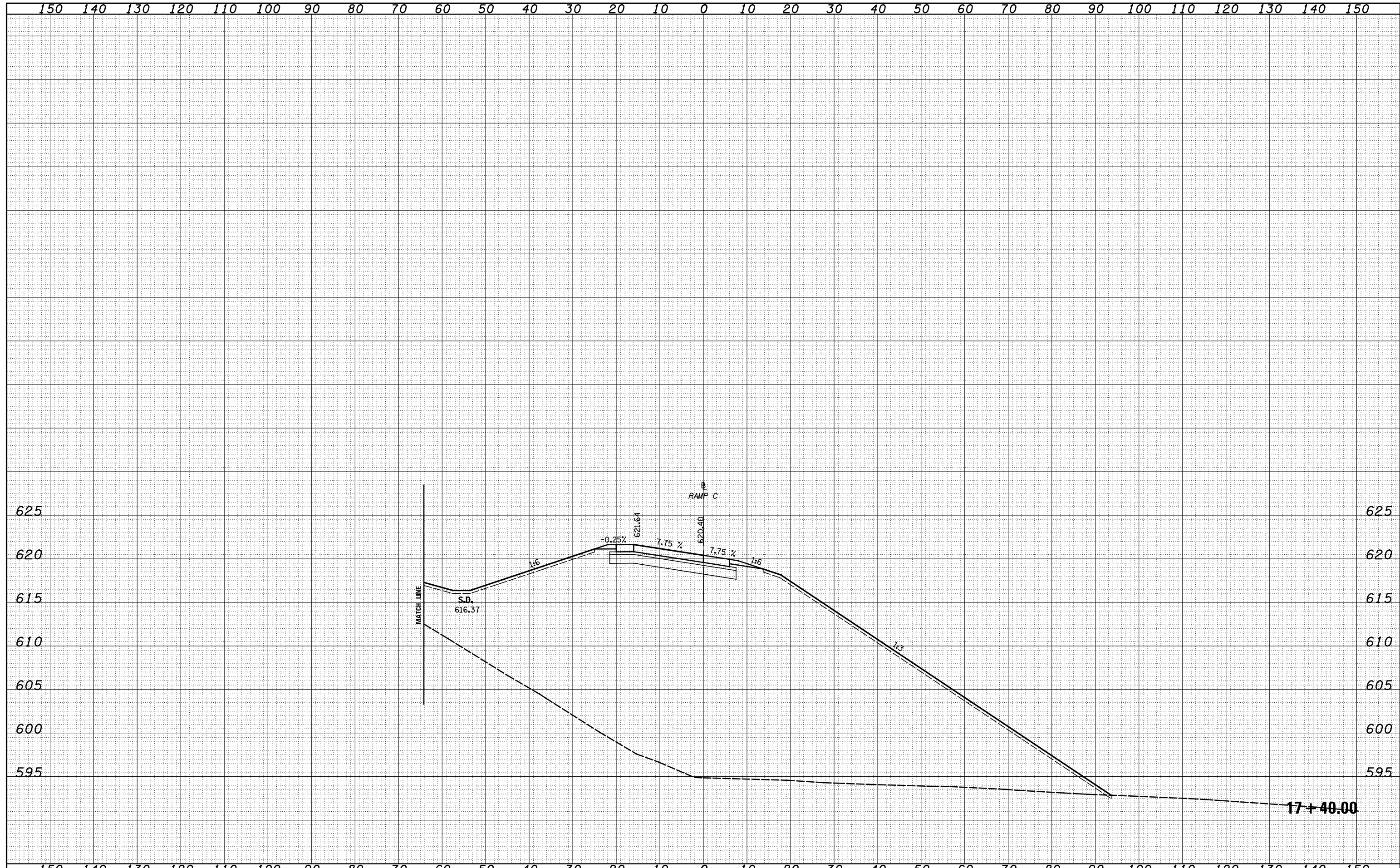
| | |
|--------------|--|
| DATE | |
| BY | |
| SURVEYED | |
| PLOTTED | |
| TEMPLATE | |
| AREAS | |
| CHECKED | |
| FINAL SURVEY | |
| NOTE BOOK | |
| NO. | |

| | |
|-----------------|--|
| DATE | |
| BY | |
| SURVEYED | |
| PLOTTED | |
| TEMPLATE | |
| AREAS | |
| CHECKED | |
| ORIGINAL SURVEY | |
| NOTE BOOK | |
| NO. | |



| | |
|--------------|--|
| DATE | |
| BY | |
| SURVEYED | |
| PLOTTED | |
| TEMPLATE | |
| AREAS | |
| CHECKED | |
| FINAL SURVEY | |
| NOTE BOOK | |
| NO. | |

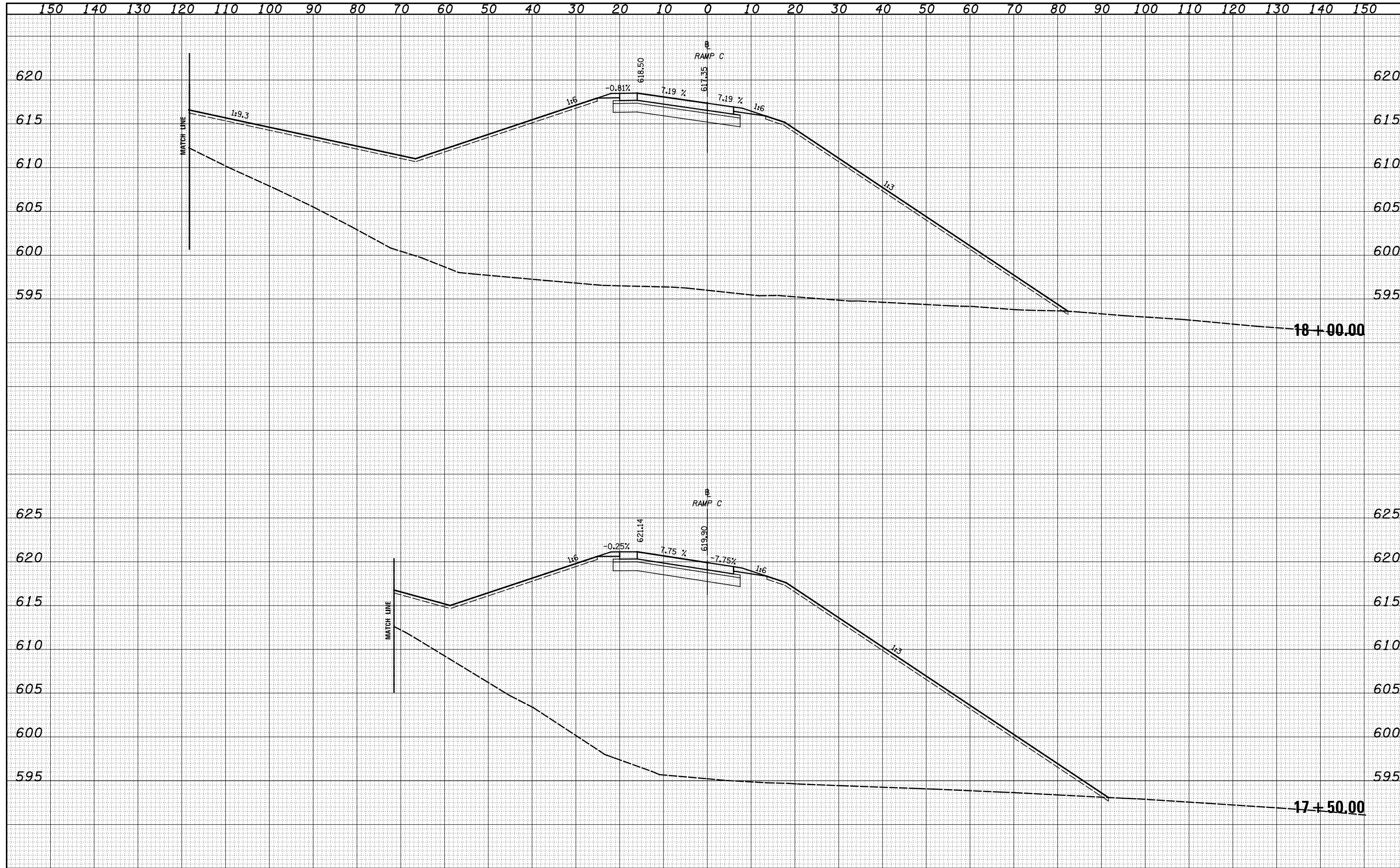
| | |
|-----------------|--|
| DATE | |
| BY | |
| SURVEYED | |
| PLOTTED | |
| TEMPLATE | |
| AREAS | |
| CHECKED | |
| ORIGINAL SURVEY | |
| NOTE BOOK | |
| NO. | |



| | | | | | | | | | | | | |
|--|--------------------|-------------|------------|---|--|--|--|---------------------------|-----------|--------------------------------|--------------------|-----------|
| FILE NAME = | USER NAME = *USER* | DESIGNED - | REVISIED - | STATE OF ILLINOIS DEPARTMENT OF TRANSPORTATION | CROSS SECTIONS - US 45 - RAMP C | | | F.A.T. RTE. | SECTION | COUNTY | TOTAL SHEETS | SHEET NO. |
| S:\Projects\403-00072.57-70\dgn\Tr\ILV\ksah45C.dgn | | DRAWN - LEC | REVISIED - | | | | | 57/70 | (25-3,4R) | EFFINGHAM | 1760 | 878 |
| | | CHECKED - | REVISIED - | | SCALE: 1"=10' | | | SHEET NO. 13 OF 31 SHEETS | | STA. 17+40.00 TO STA. 17+40.00 | CONTRACT NO. 74295 | |
| | | DATE - | REVISIED - | | | | | FED. ROAD DIST. NO. | | ILLINOIS FED. AID PROJECT | | |

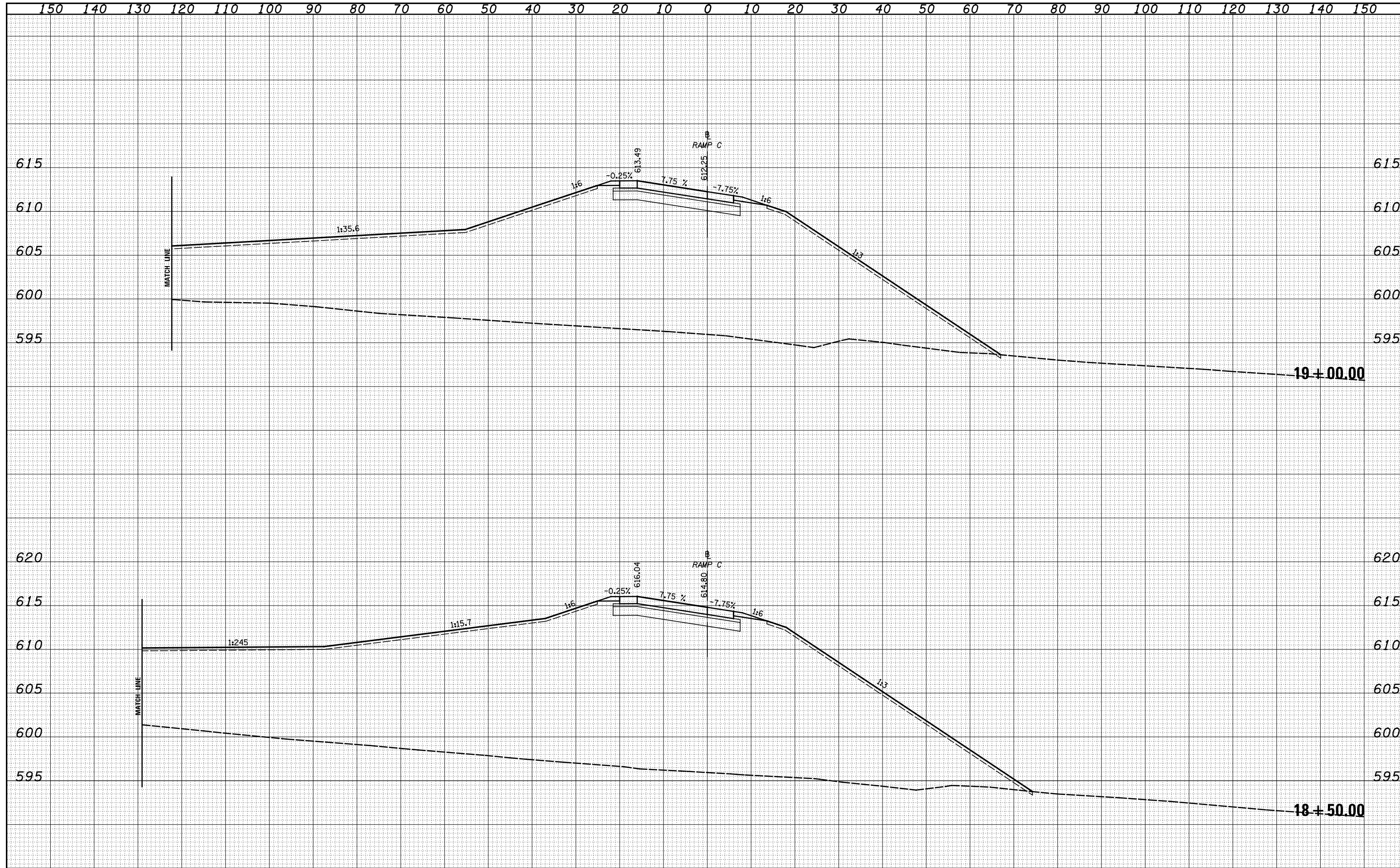
| | |
|--------------|----------|
| DATE | |
| BY | |
| FINAL SURVEY | SURVEYED |
| NOTE BOOK | PLOTTED |
| NO. | TEMPLATE |
| | AREAS |
| | CHECKED |

| | |
|-----------------|----------|
| DATE | |
| BY | |
| ORIGINAL SURVEY | SURVEYED |
| NOTE BOOK | PLOTTED |
| NO. | TEMPLATE |
| | AREAS |
| | CHECKED |



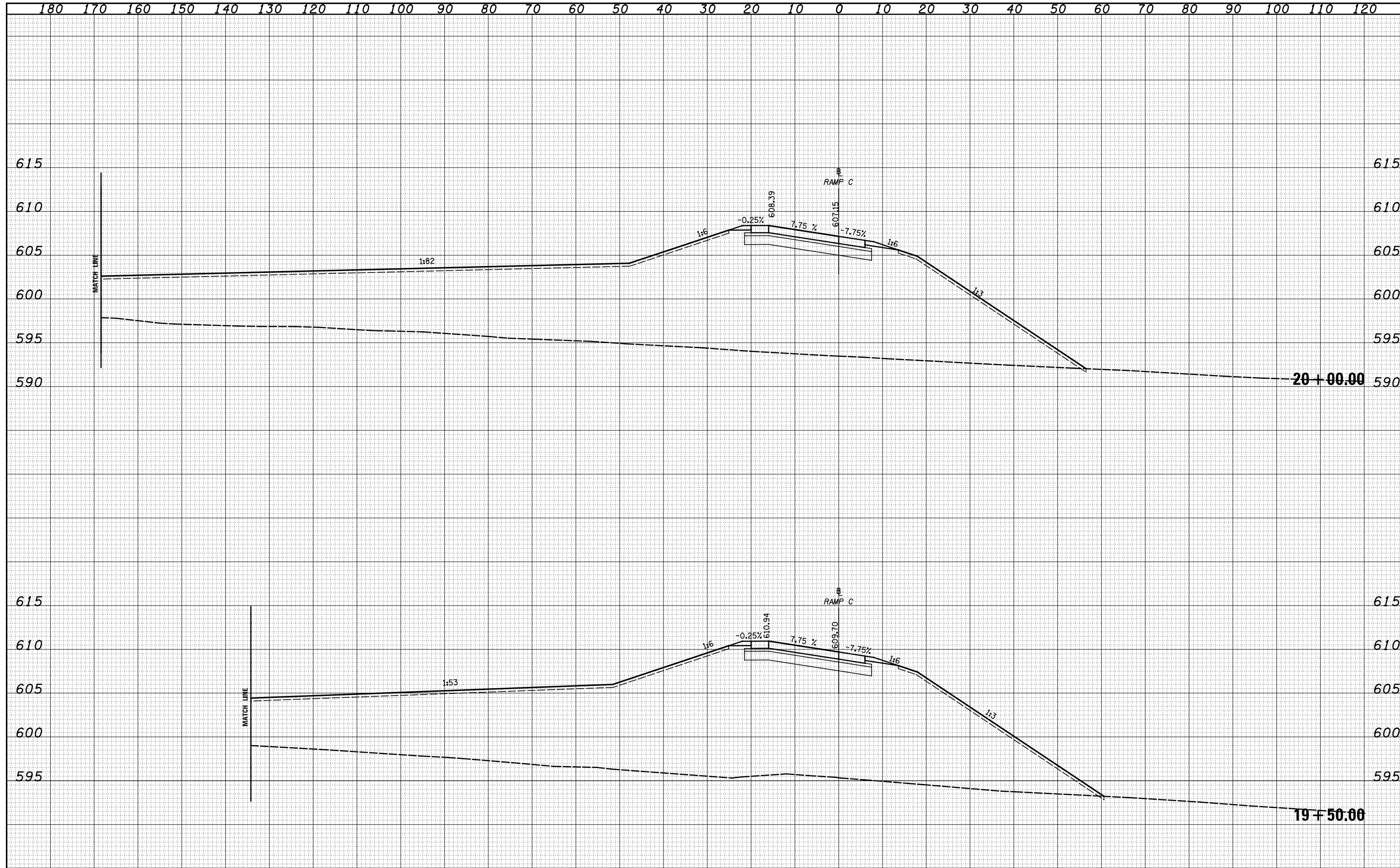
| | |
|--------------|--|
| DATE | |
| BY | |
| SURVEYED | |
| PLOTTED | |
| TEMPLATE | |
| AREAS | |
| CHECKED | |
| FINAL SURVEY | |
| NOTE BOOK | |
| NO. | |

| | |
|-----------------|--|
| DATE | |
| BY | |
| SURVEYED | |
| PLOTTED | |
| TEMPLATE | |
| AREAS | |
| CHECKED | |
| ORIGINAL SURVEY | |
| NOTE BOOK | |
| NO. | |



| | |
|--------------|----------|
| DATE | |
| BY | |
| FINAL SURVEY | SURVEYED |
| NOTE BOOK | PLOTTED |
| NO. | TEMPLATE |
| | AREAS |
| | CHECKED |

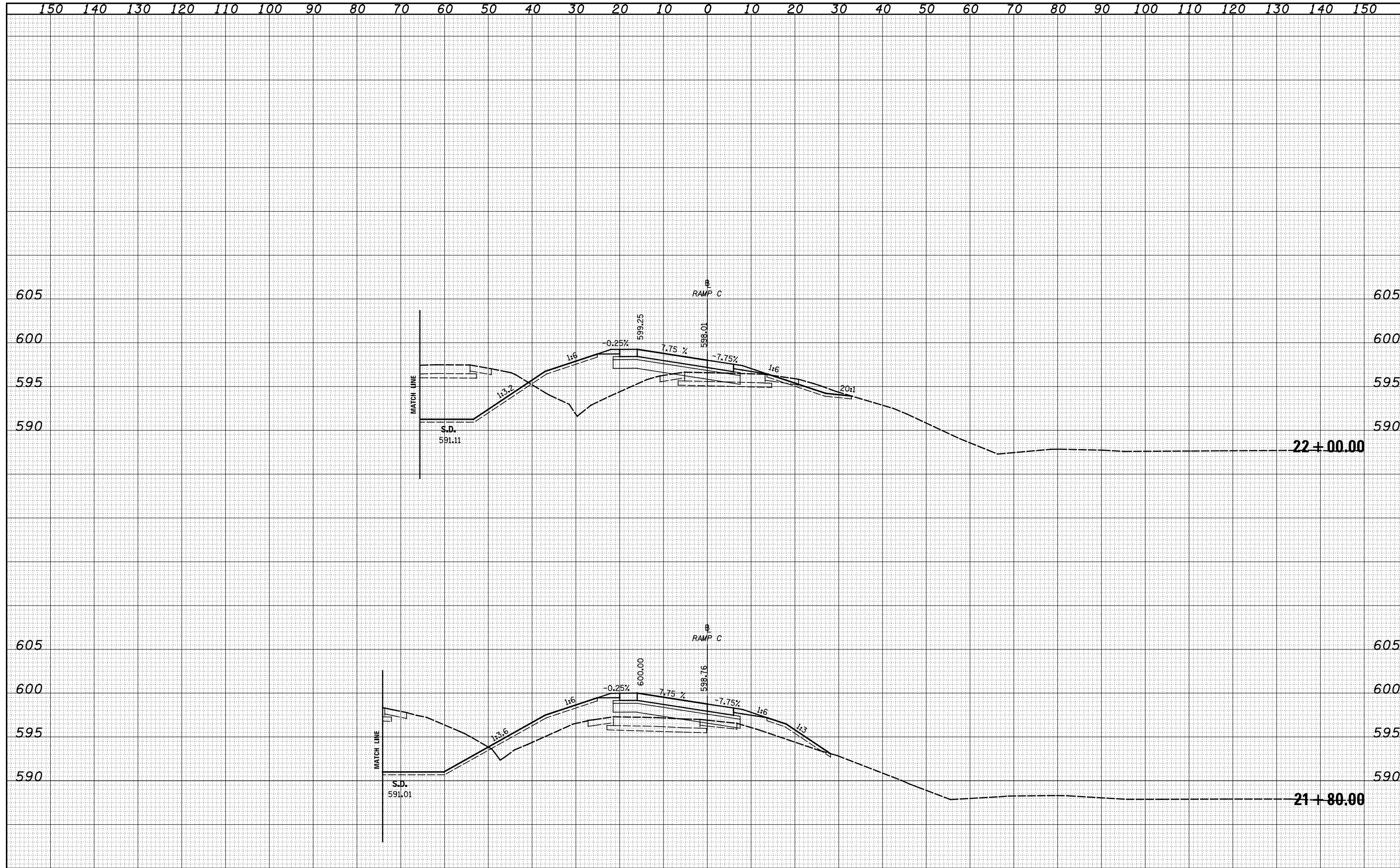
| | |
|-----------------|----------|
| DATE | |
| BY | |
| ORIGINAL SURVEY | SURVEYED |
| NOTE BOOK | PLOTTED |
| NO. | TEMPLATE |
| | AREAS |
| | CHECKED |



| | | | | | | | | | | | | |
|--|--------------------|-------------|------------|---|--|---------------------------|--------------------------------|---------|-----------|--------------|---|-----|
| FILE NAME = | USER NAME = *USER* | DESIGNED - | REVISIED - | STATE OF ILLINOIS DEPARTMENT OF TRANSPORTATION | CROSS SECTIONS - US 45 - RAMP C | | F.A.I. RTE. | SECTION | COUNTY | TOTAL SHEETS | SHEET NO. | |
| S:\Projects\403-00072-57-70\dgn\N Tr\ILV\ksah45C.dgn | | DRAWN - LEC | REVISIED - | | SCALE: 1"=10' | SHEET NO. 16 OF 31 SHEETS | STA. 19+50.00 TO STA. 20+00.00 | 57/70 | (25-3,4R) | EFFINGHAM | 1760 | 881 |
| | | CHECKED - | REVISIED - | | | | | | | | CONTRACT NO. 74295 | |
| | | DATE - | REVISIED - | | | | | | | | FED. ROAD DIST. NO. ILLINOIS FED. AID PROJECT | |

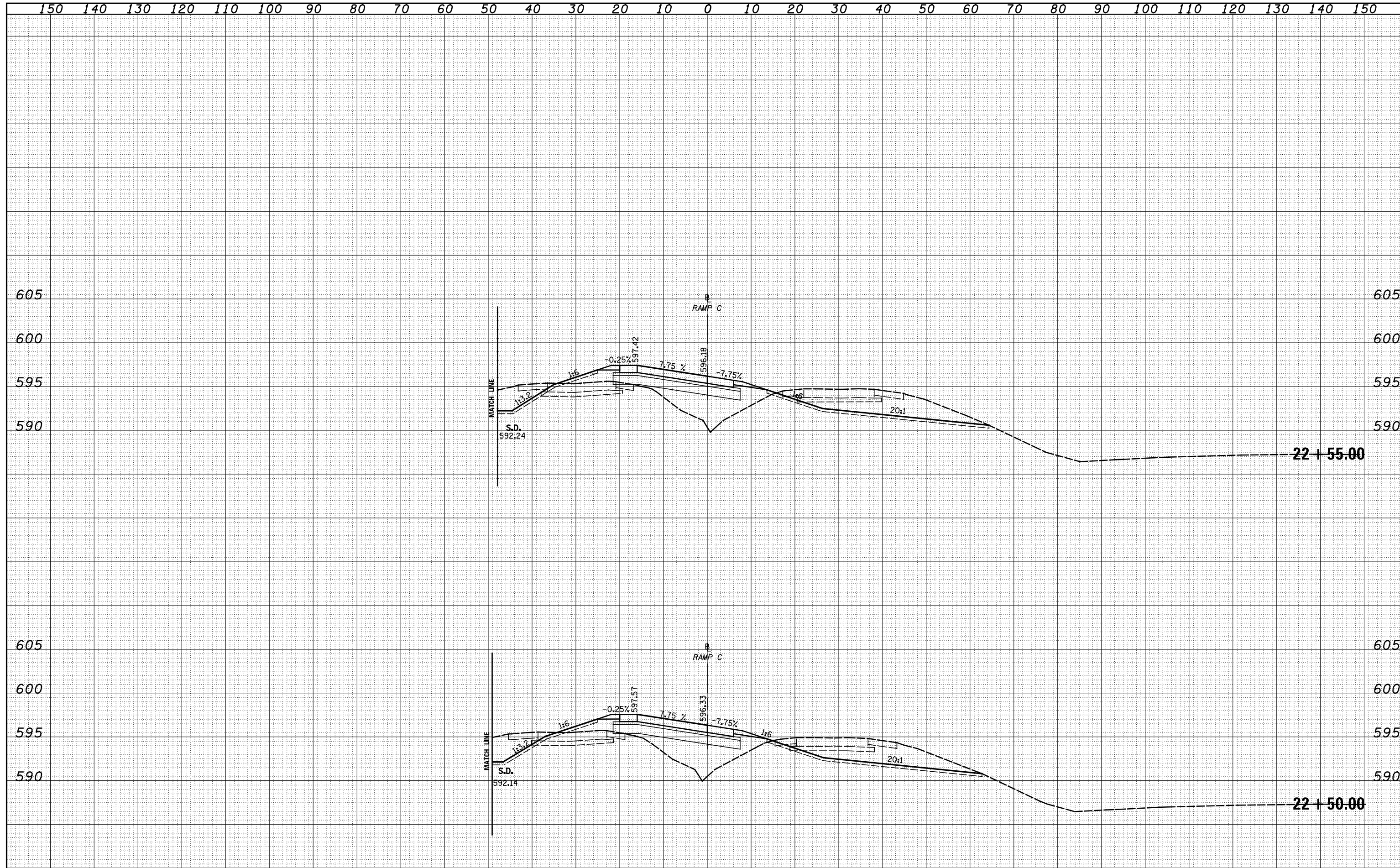
| | |
|--------------|----------|
| DATE | |
| BY | |
| FINAL SURVEY | SURVEYED |
| NOTE BOOK | PLOTTED |
| NO. | TEMPLATE |
| | AREAS |
| | CHECKED |

| | |
|-----------------|----------|
| DATE | |
| BY | |
| ORIGINAL SURVEY | SURVEYED |
| NOTE BOOK | PLOTTED |
| NO. | TEMPLATE |
| | AREAS |
| | CHECKED |



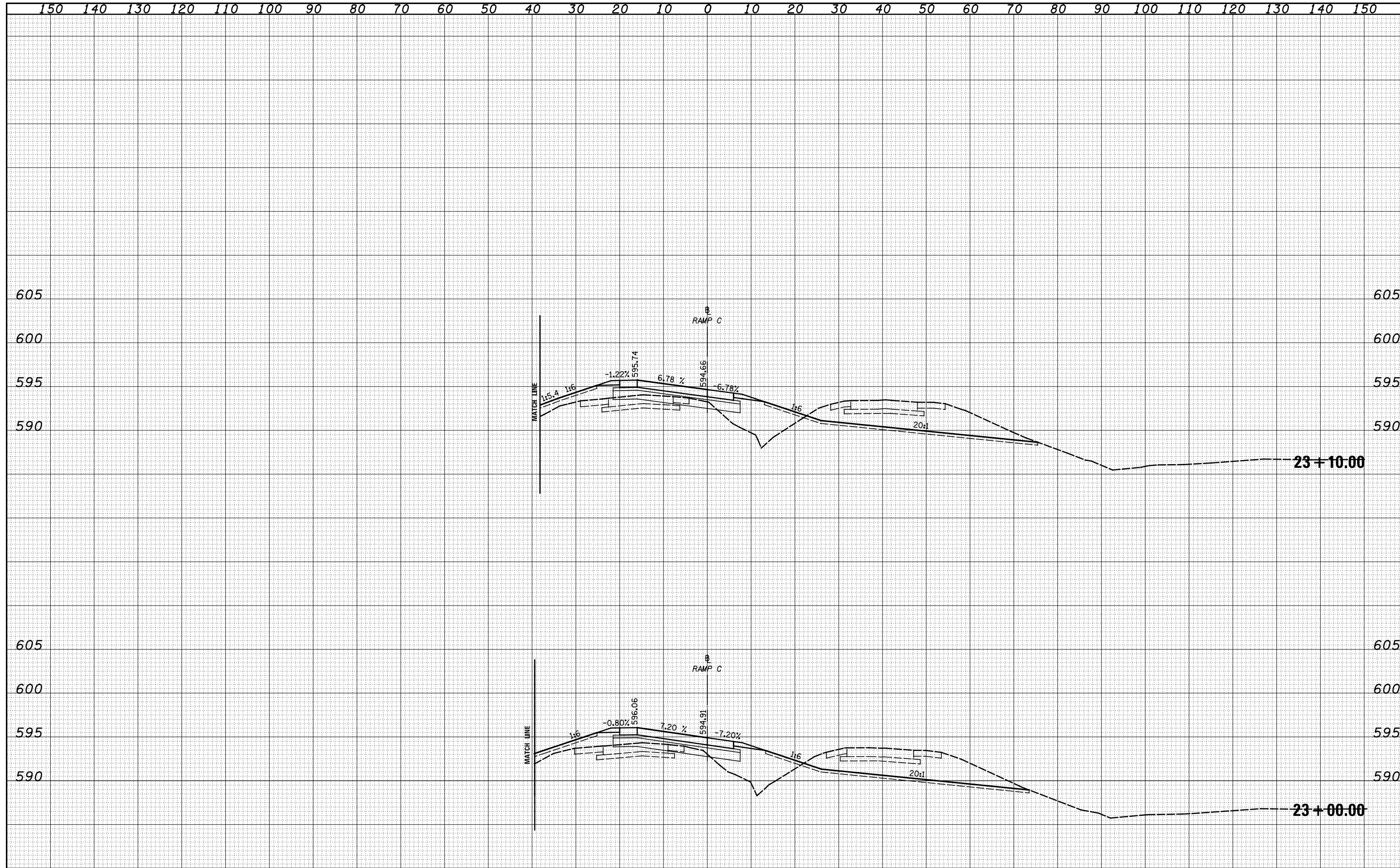
| | |
|--------------|--|
| DATE | |
| BY | |
| SURVEYED | |
| PLOTTED | |
| TEMPLATE | |
| AREAS | |
| CHECKED | |
| FINAL SURVEY | |
| NOTE BOOK | |
| NO. | |

| | |
|-----------------|--|
| DATE | |
| BY | |
| SURVEYED | |
| PLOTTED | |
| TEMPLATE | |
| AREAS | |
| CHECKED | |
| ORIGINAL SURVEY | |
| NOTE BOOK | |
| NO. | |



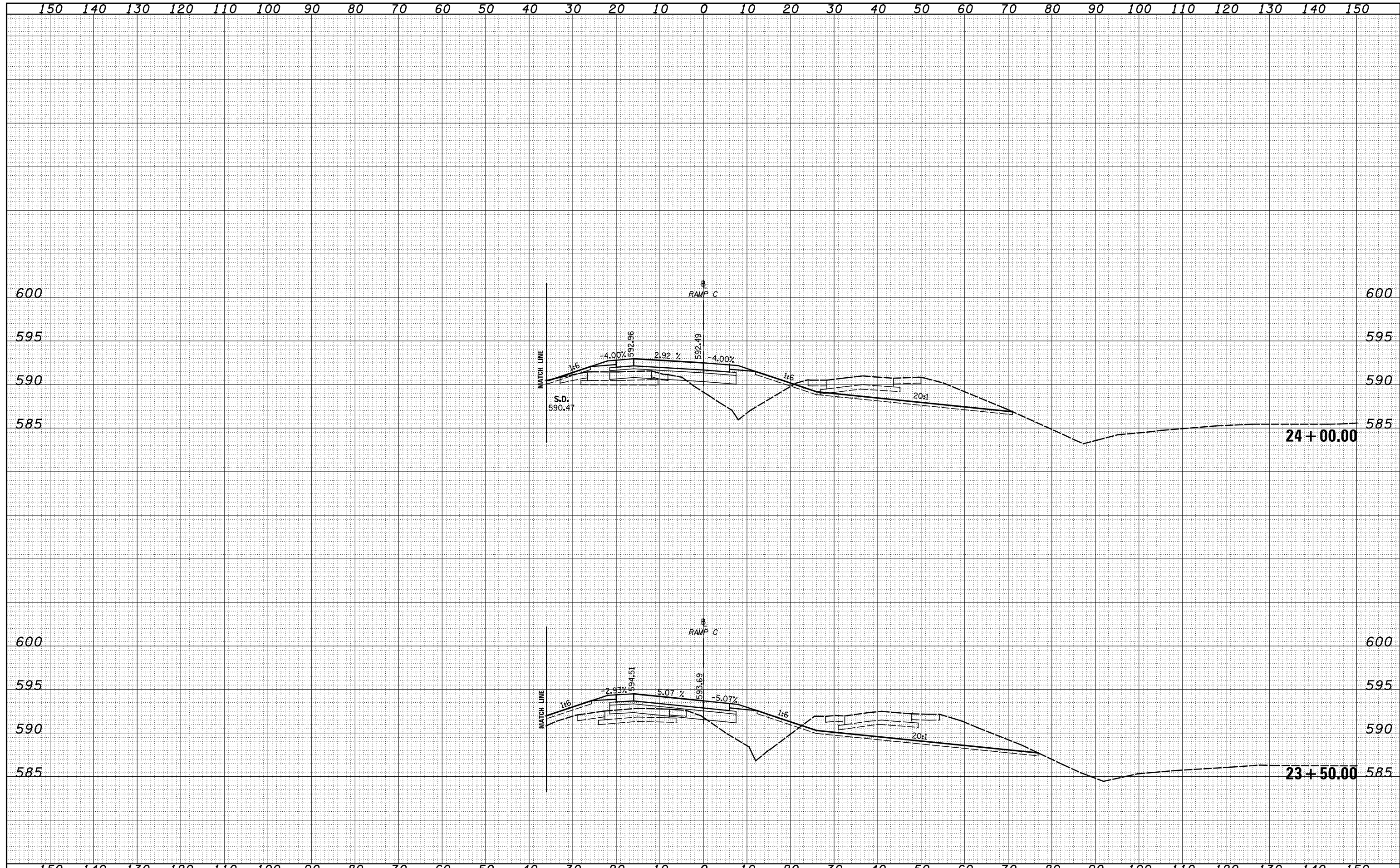
| | |
|---------------|--|
| DATE | |
| BY | |
| SURVEYED | |
| PLOTTED | |
| TEMPLATE | |
| NOTE BOOK | |
| AREAS CHECKED | |
| NO. | |

| | |
|---------------|--|
| DATE | |
| BY | |
| SURVEYED | |
| PLOTTED | |
| TEMPLATE | |
| NOTE BOOK | |
| AREAS CHECKED | |
| NO. | |



| | |
|--------------|--|
| DATE | |
| BY | |
| SURVEYED | |
| PLOTTED | |
| TEMPLATE | |
| AREAS | |
| CHECKED | |
| FINAL SURVEY | |
| NOTE BOOK | |
| NO. | |

| | |
|-----------------|--|
| DATE | |
| BY | |
| SURVEYED | |
| PLOTTED | |
| TEMPLATE | |
| AREAS | |
| CHECKED | |
| ORIGINAL SURVEY | |
| NOTE BOOK | |
| NO. | |



FILE NAME = S:\Projects\403-00072-57-70\dgn\N Tr\LV\ksah45c.dgn

| | | |
|----------------------|-------------|-----------|
| USER NAME = *USER* | DESIGNED - | REVISED - |
| | DRAWN - LEC | REVISED - |
| PLOT SCALE = *SCALE* | CHECKED - | REVISED - |
| PLOT DATE = *DATE* | DATE - | REVISED - |

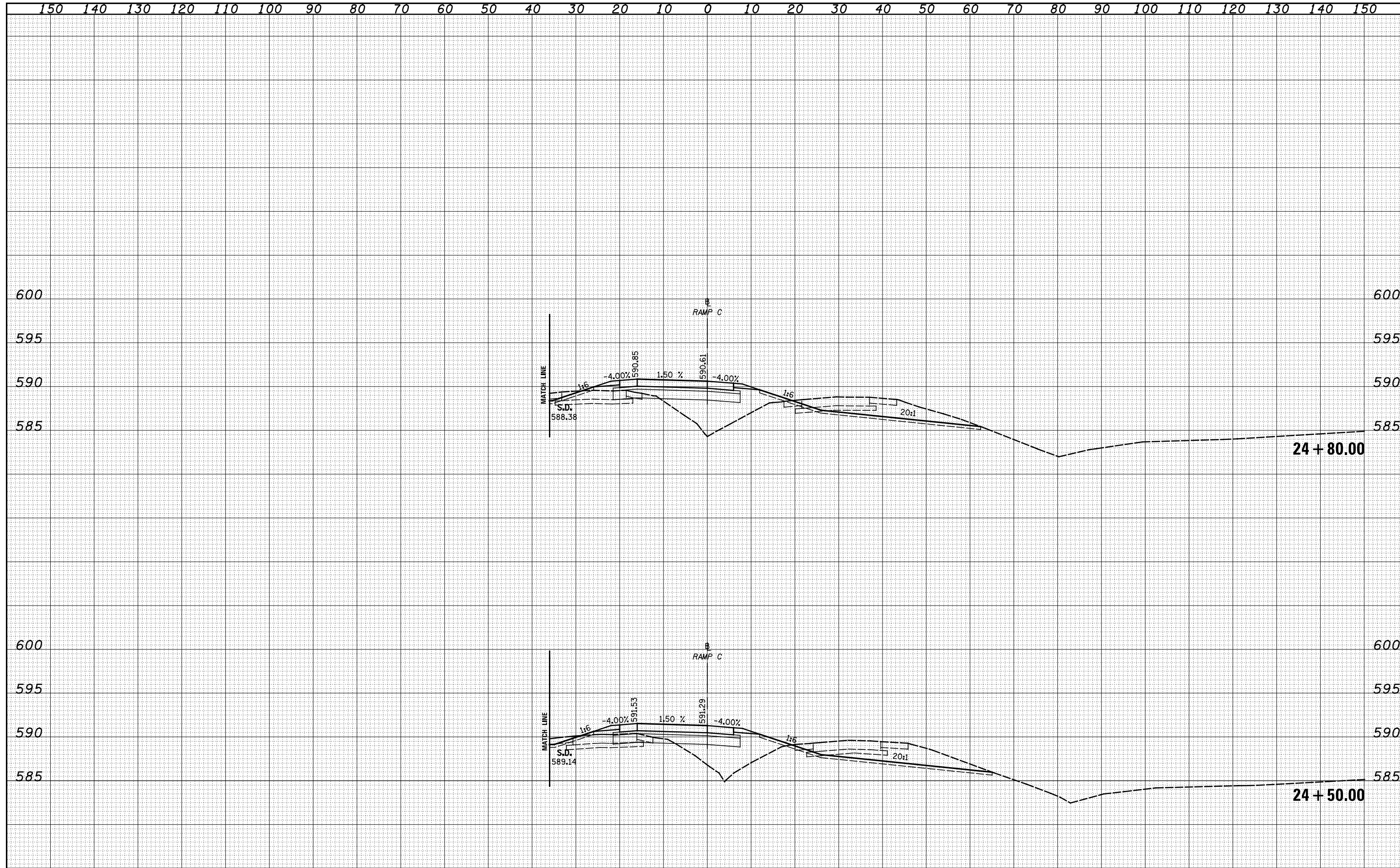
STATE OF ILLINOIS
DEPARTMENT OF TRANSPORTATION

CROSS SECTIONS - US 45 - RAMP C
SCALE: 1"=10' SHEET NO. 22 OF 31 SHEETS STA. 23+50.00 TO STA. 24+00.00

| | | | | |
|---------------------|-----------|-----------|---------------------------|-----------|
| F.A.I. RTE. | SECTION | COUNTY | TOTAL SHEETS | SHEET NO. |
| 57/70 | (25-3,4R) | EFFINGHAM | 1760 | 887 |
| FED. ROAD DIST. NO. | | | ILLINOIS FED. AID PROJECT | |
| | | | CONTRACT NO. 74295 | |

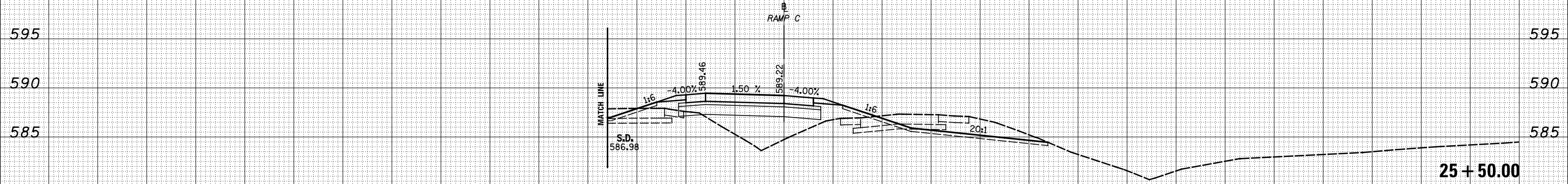
| | |
|--------------|--|
| DATE | |
| BY | |
| SURVEYED | |
| PLOTTED | |
| TEMPLATE | |
| AREAS | |
| CHECKED | |
| FINAL SURVEY | |
| NOTE BOOK | |
| NO. | |

| | |
|-----------------|--|
| DATE | |
| BY | |
| SURVEYED | |
| PLOTTED | |
| TEMPLATE | |
| AREAS | |
| CHECKED | |
| ORIGINAL SURVEY | |
| NOTE BOOK | |
| NO. | |

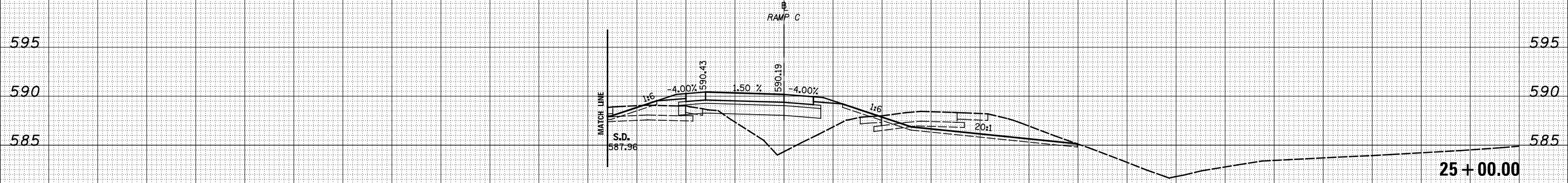


150 140 130 120 110 100 90 80 70 60 50 40 30 20 10 0 10 20 30 40 50 60 70 80 90 100 110 120 130 140 150

| | |
|--------------|--|
| DATE | |
| BY | |
| SURVEYED | |
| PLOTTED | |
| TEMPLATE | |
| AREAS | |
| CHECKED | |
| FINAL SURVEY | |
| NOTE BOOK | |
| NO. | |



| | |
|-----------------|--|
| DATE | |
| BY | |
| SURVEYED | |
| PLOTTED | |
| TEMPLATE | |
| AREAS | |
| CHECKED | |
| ORIGINAL SURVEY | |
| NOTE BOOK | |
| NO. | |



150 140 130 120 110 100 90 80 70 60 50 40 30 20 10 0 10 20 30 40 50 60 70 80 90 100 110 120 130 140 150

FILE NAME = S:\Projects\403-00072.57-70\dgn\N Tr\LV\ksah45c.dgn

| | | |
|----------------------|-------------|-----------|
| USER NAME = *USERS* | DESIGNED - | REVISED - |
| | DRAWN - LEC | REVISED - |
| PLOT SCALE = *SCALE* | CHECKED - | REVISED - |
| PLOT DATE = *DATE* | DATE - | REVISED - |

STATE OF ILLINOIS
DEPARTMENT OF TRANSPORTATION

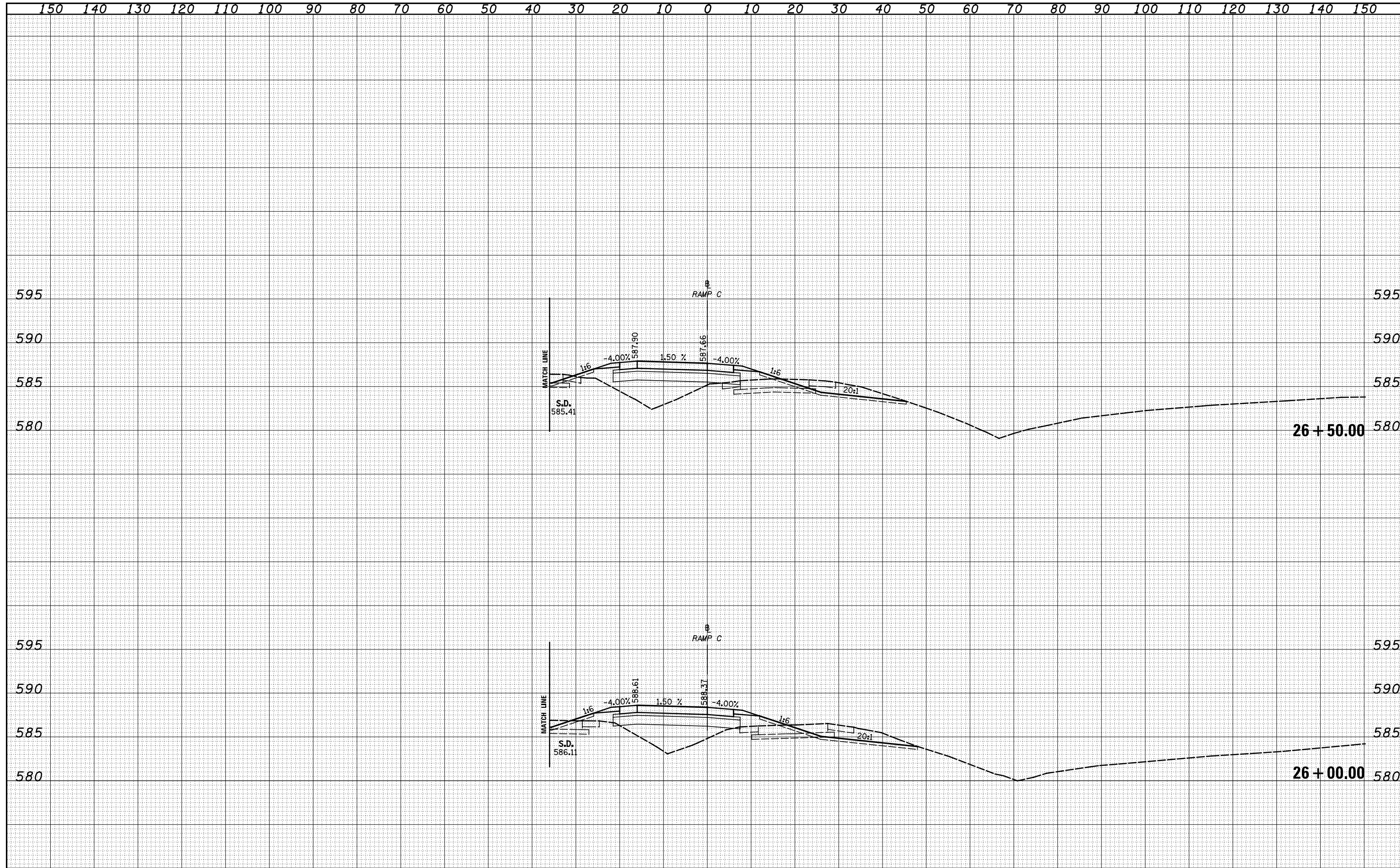
CROSS SECTIONS - US 45 - RAMP C

SCALE: 1"=10' SHEET NO. 24 OF 31 SHEETS STA. 25+00.00 TO STA. 25+50.00

| | | | | |
|---------------------|-----------|-----------|---------------------------|-----------|
| F.A.I. RTE. | SECTION | COUNTY | TOTAL SHEETS | SHEET NO. |
| 57/70 | (25-3,4R) | EFFINGHAM | 1760 | 889 |
| FED. ROAD DIST. NO. | | | ILLINOIS FED. AID PROJECT | |
| | | | CONTRACT NO. 74295 | |

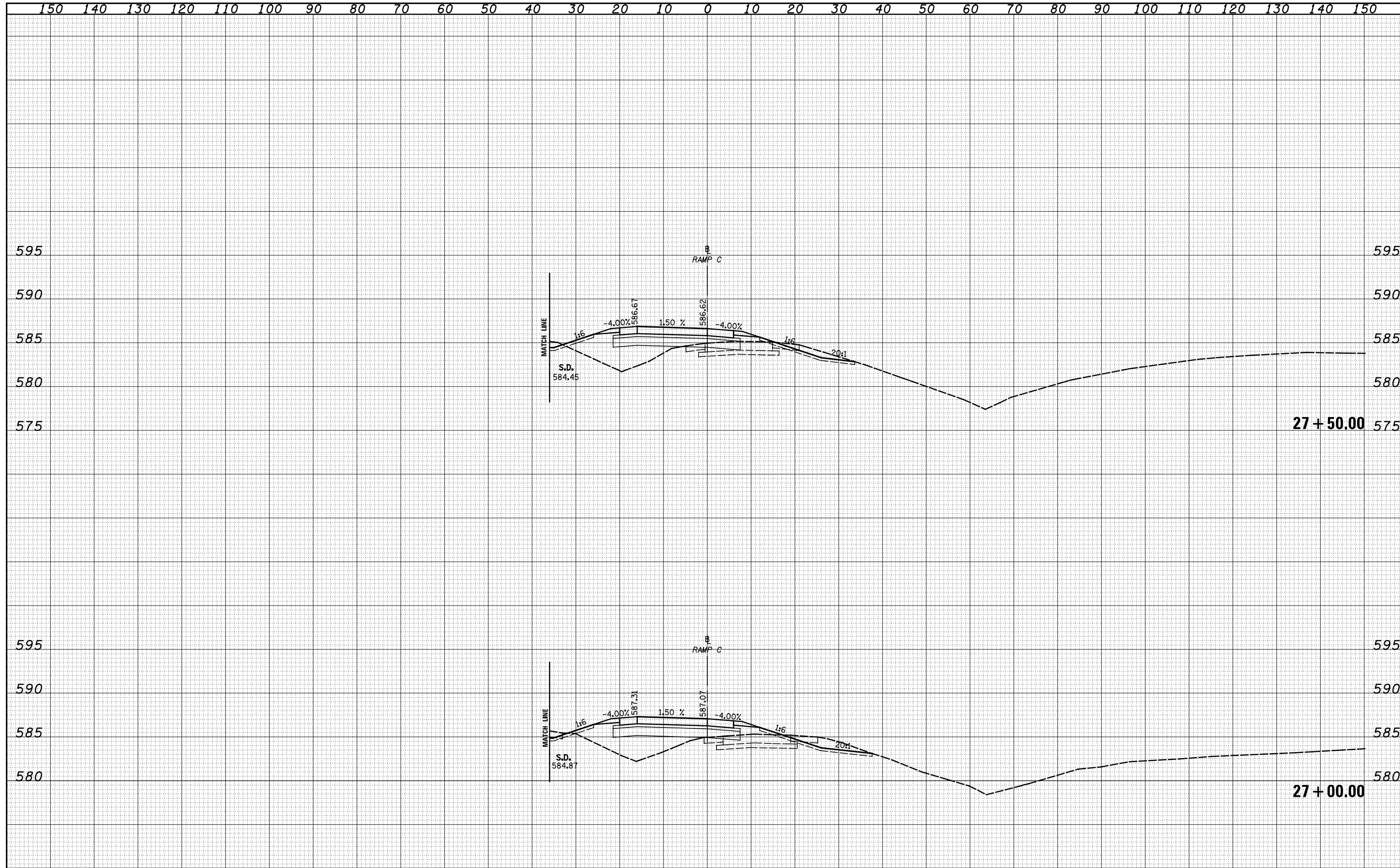
| | |
|--------------|--|
| DATE | |
| BY | |
| SURVEYED | |
| PLOTTED | |
| TEMPLATE | |
| AREAS | |
| CHECKED | |
| FINAL SURVEY | |
| NOTE BOOK | |
| NO. | |

| | |
|-----------------|--|
| DATE | |
| BY | |
| SURVEYED | |
| PLOTTED | |
| TEMPLATE | |
| AREAS | |
| CHECKED | |
| ORIGINAL SURVEY | |
| NOTE BOOK | |
| NO. | |



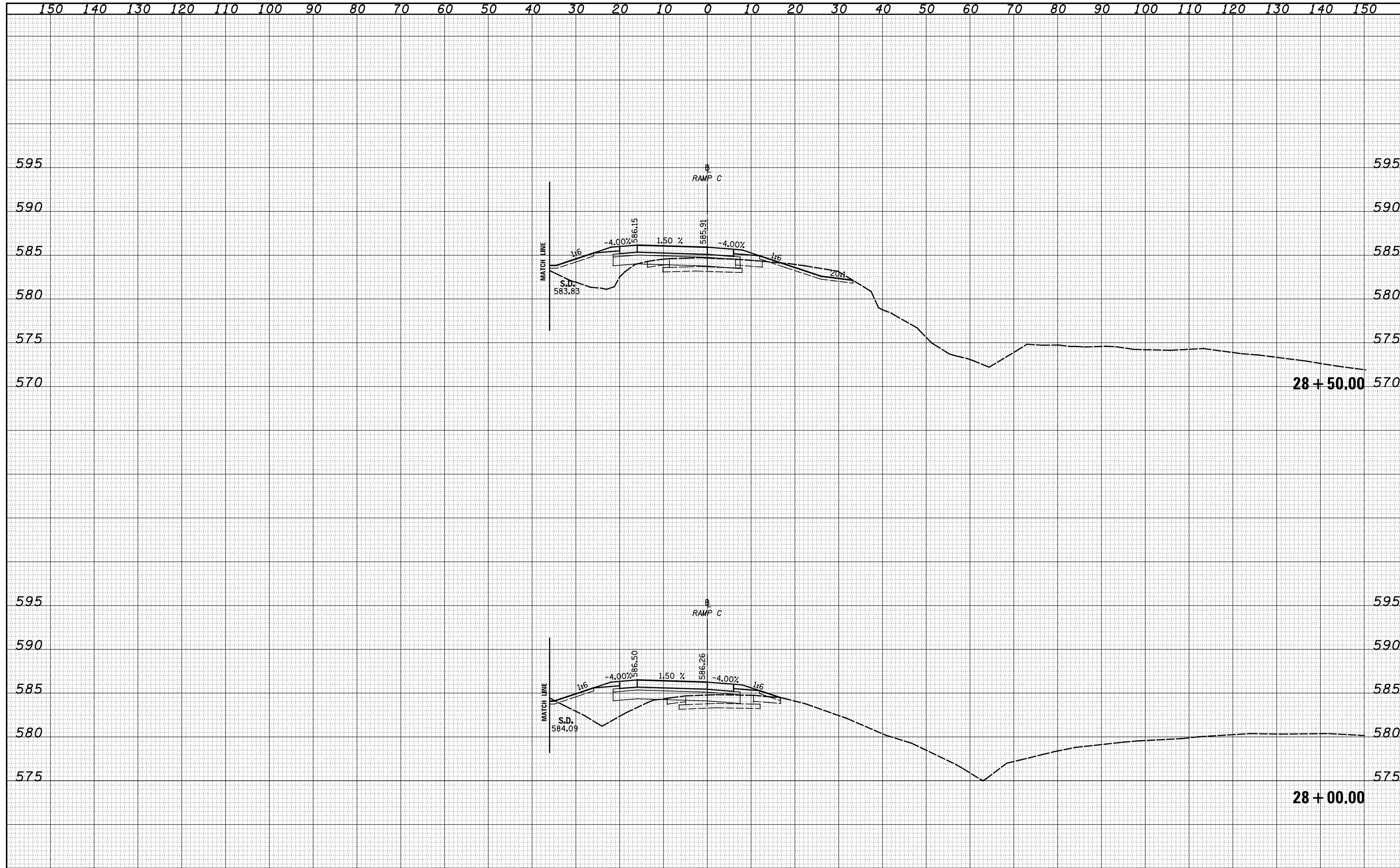
| | |
|--------------|----------|
| DATE | |
| BY | |
| FINAL SURVEY | SURVEYED |
| NOTE BOOK | PLOTTED |
| NO. | TEMPLATE |
| | AREAS |
| | CHECKED |

| | |
|-----------------|----------|
| DATE | |
| BY | |
| ORIGINAL SURVEY | SURVEYED |
| NOTE BOOK | PLOTTED |
| NO. | TEMPLATE |
| | AREAS |
| | CHECKED |



| | |
|--------------|----------|
| DATE | |
| BY | |
| FINAL SURVEY | SURVEYED |
| NOTE BOOK | PLOTTED |
| NO. | TEMPLATE |
| | AREAS |
| | CHECKED |

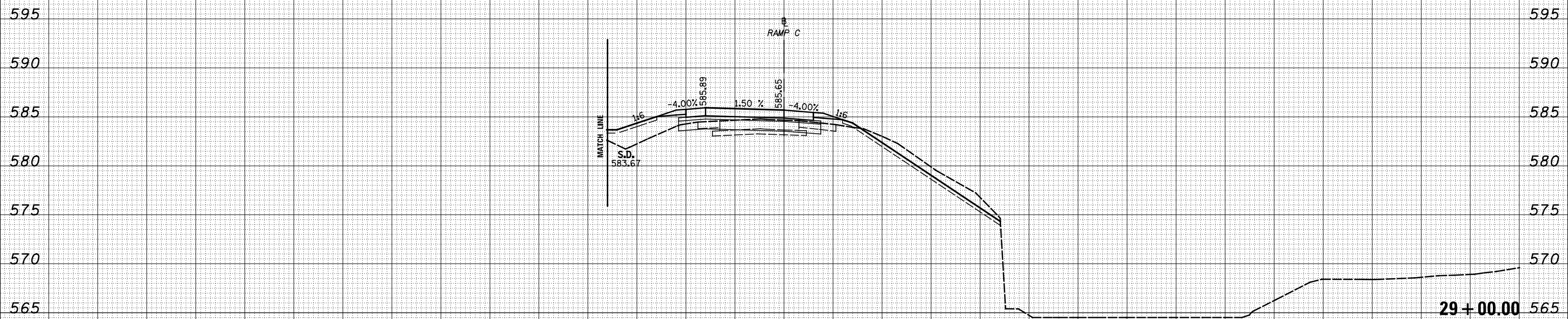
| | |
|-----------------|----------|
| DATE | |
| BY | |
| ORIGINAL SURVEY | SURVEYED |
| NOTE BOOK | PLOTTED |
| NO. | TEMPLATE |
| | AREAS |
| | CHECKED |



150 140 130 120 110 100 90 80 70 60 50 40 30 20 10 0 10 20 30 40 50 60 70 80 90 100 110 120 130 140 150

| | | | |
|------|----|-----------|----------|
| DATE | BY | SURVEYED | PLOTTED |
| | | NOTE BOOK | TEMPLATE |
| | | AREAS | AREAS |
| | | CHECKED | CHECKED |

| | | | |
|------|----|-----------|----------|
| DATE | BY | SURVEYED | PLOTTED |
| | | NOTE BOOK | TEMPLATE |
| | | AREAS | AREAS |
| | | CHECKED | CHECKED |



150 140 130 120 110 100 90 80 70 60 50 40 30 20 10 0 10 20 30 40 50 60 70 80 90 100 110 120 130 140 150

FILE NAME = S:\Projects\403-00072-57-70\dgn\Tr\ILV\ksah45C.dgn

| | | |
|----------------------|-------------|------------|
| USER NAME = *USER* | DESIGNED - | REVISIED - |
| | DRAWN - LEC | REVISIED - |
| PLOT SCALE = *SCALE* | CHECKED - | REVISIED - |
| PLOT DATE = *DATE* | DATE - | REVISIED - |

**STATE OF ILLINOIS
DEPARTMENT OF TRANSPORTATION**

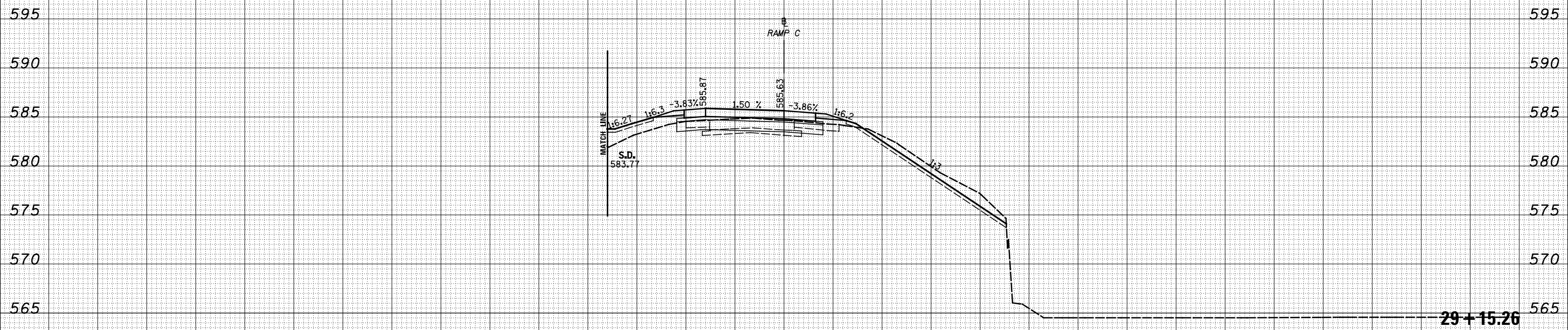
CROSS SECTIONS - US 45 - RAMP C
SCALE: 1"=10' SHEET NO. 28 OF 31 SHEETS STA. 29+00.00 TO STA. 29+00.00

| | | | | |
|---------------------|-----------|-----------|---------------------------|-----------|
| F.A.T. RTE. | SECTION | COUNTY | TOTAL SHEETS | SHEET NO. |
| 57/70 | (25-3,4R) | EFFINGHAM | 1760 | 893 |
| FED. ROAD DIST. NO. | | | ILLINOIS FED. AID PROJECT | |
| | | | CONTRACT NO. 74295 | |

150 140 130 120 110 100 90 80 70 60 50 40 30 20 10 0 10 20 30 40 50 60 70 80 90 100 110 120 130 140 150

| | | | |
|------|----|-----------|----------|
| DATE | BY | SURVEYED | PLOTTED |
| | | NOTE BOOK | TEMPLATE |
| | | AREAS | CHECKED |
| | | AREAS | CHECKED |

| | | | |
|------|----|-----------|----------|
| DATE | BY | SURVEYED | PLOTTED |
| | | NOTE BOOK | TEMPLATE |
| | | AREAS | CHECKED |
| | | AREAS | CHECKED |



150 140 130 120 110 100 90 80 70 60 50 40 30 20 10 0 10 20 30 40 50 60 70 80 90 100 110 120 130 140 150

FILE NAME = S:\Projects\403-00072.57-70\dgn\Trl\l\kshh45c.dgn

| | | |
|----------------------|-------------|----------|
| USER NAME = *USER* | DESIGNED - | REVISD - |
| | DRAWN - LEC | REVISD - |
| PLOT SCALE = *SCALE* | CHECKED - | REVISD - |
| PLOT DATE = *DATE* | DATE - | REVISD - |

STATE OF ILLINOIS
DEPARTMENT OF TRANSPORTATION

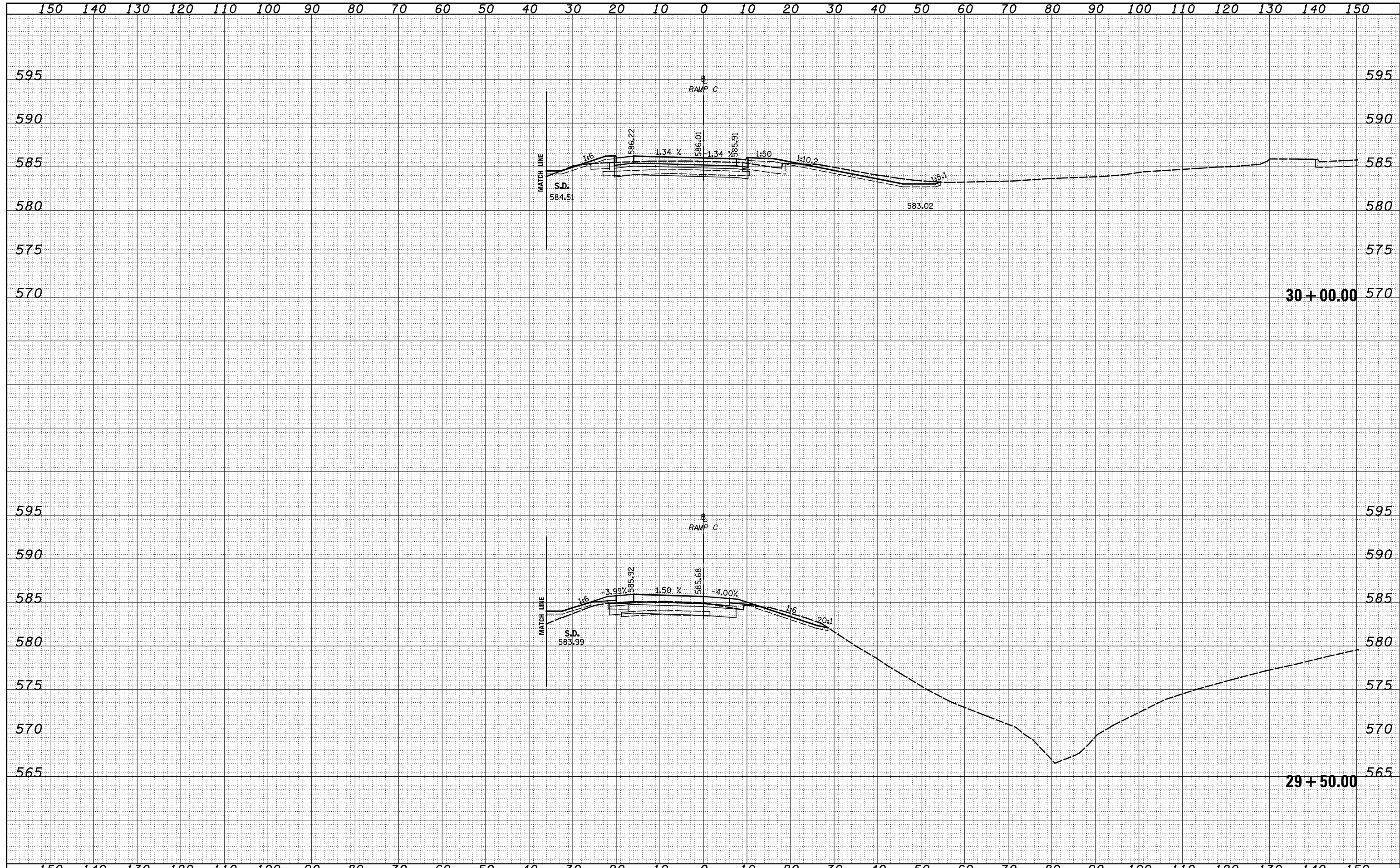
CROSS SECTIONS - US 45 - RAMP C
SCALE: 1"=10'
SHEET NO. 29 OF 31 SHEETS
STA. 29+15.26 TO STA. 29+15.26

| | | | | |
|---------------------|-----------|-----------|---------------------------|-----------|
| F.A.I. RTE. | SECTION | COUNTY | TOTAL SHEETS | SHEET NO. |
| 57/70 | (25-3,4R) | EFFINGHAM | 1760 | 894 |
| FED. ROAD DIST. NO. | | | ILLINOIS FED. AID PROJECT | |
| | | | CONTRACT NO. 74295 | |

29+15.26

| | |
|--------------|----------|
| DATE | |
| BY | |
| FINAL SURVEY | SURVEYED |
| NOTE BOOK | PLOTTED |
| NO. | TEMPLATE |
| | AREAS |
| | CHECKED |

| | |
|-----------------|----------|
| DATE | |
| BY | |
| ORIGINAL SURVEY | SURVEYED |
| NOTE BOOK | PLOTTED |
| NO. | TEMPLATE |
| | AREAS |
| | CHECKED |

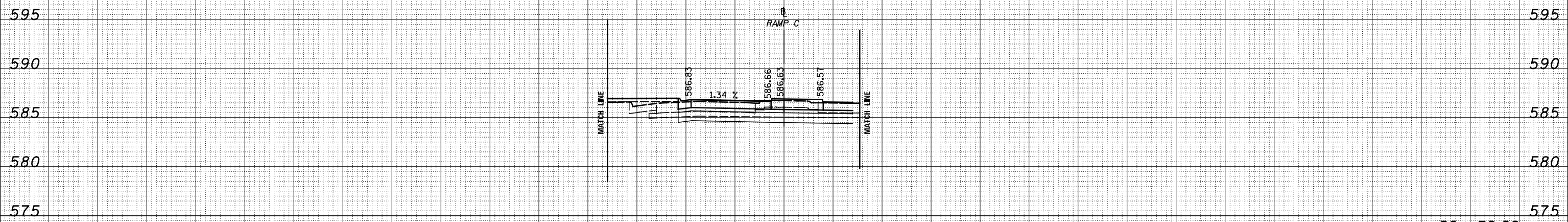


| | | | | | | | | | | | | |
|--|--------------------|-------------|----------|---|--|---------------------------|--------------------------------|---------------------|-----------|------------------|-----------|-----|
| FILE NAME = | USER NAME = *USER* | DESIGNED - | REVISÉ - | STATE OF ILLINOIS DEPARTMENT OF TRANSPORTATION | CROSS SECTIONS - US 45 - RAMP C | | F.A.T. RTE. | SECTION | COUNTY | TOTAL SHEETS | SHEET NO. | |
| S:\Projects\403-00072-57-70\dgn\N Tr\l\kxsh45c.dgn | | DRAWN - LEC | REVISÉ - | | SCALE: 1"=10' | SHEET NO. 30 OF 31 SHEETS | STA. 29+50.00 TO STA. 30+00.00 | 57/70 | (25-3,4R) | EFFINGHAM | 1760 | 895 |
| | | CHECKED - | REVISÉ - | | | | | | | | | |
| | | DATE - | REVISÉ - | | | | | FED. ROAD DIST. NO. | ILLINOIS | FED. AID PROJECT | | |

150 140 130 120 110 100 90 80 70 60 50 40 30 20 10 0 10 20 30 40 50 60 70 80 90 100 110 120 130 140 150

| | | | |
|------|----|-----------|----------|
| DATE | BY | SURVEYED | PLOTTED |
| | | NOTE BOOK | TEMPLATE |
| | | AREAS | CHECKED |
| | | AREAS | CHECKED |

| | | | |
|------|----|-----------|----------|
| DATE | BY | SURVEYED | PLOTTED |
| | | NOTE BOOK | TEMPLATE |
| | | AREAS | CHECKED |
| | | AREAS | CHECKED |



30 + 50.00

150 140 130 120 110 100 90 80 70 60 50 40 30 20 10 0 10 20 30 40 50 60 70 80 90 100 110 120 130 140 150

FILE NAME = S:\Projects\403-00072.57-70\dgn\N Tr\ILV\ksah45C.dgn

| | | |
|----------------------|-------------|-----------|
| USER NAME = *USER* | DESIGNED - | REVISED - |
| | DRAWN - LEC | REVISED - |
| PLOT SCALE = *SCALE* | CHECKED - | REVISED - |
| PLOT DATE = *DATE* | DATE - | REVISED - |

**STATE OF ILLINOIS
DEPARTMENT OF TRANSPORTATION**

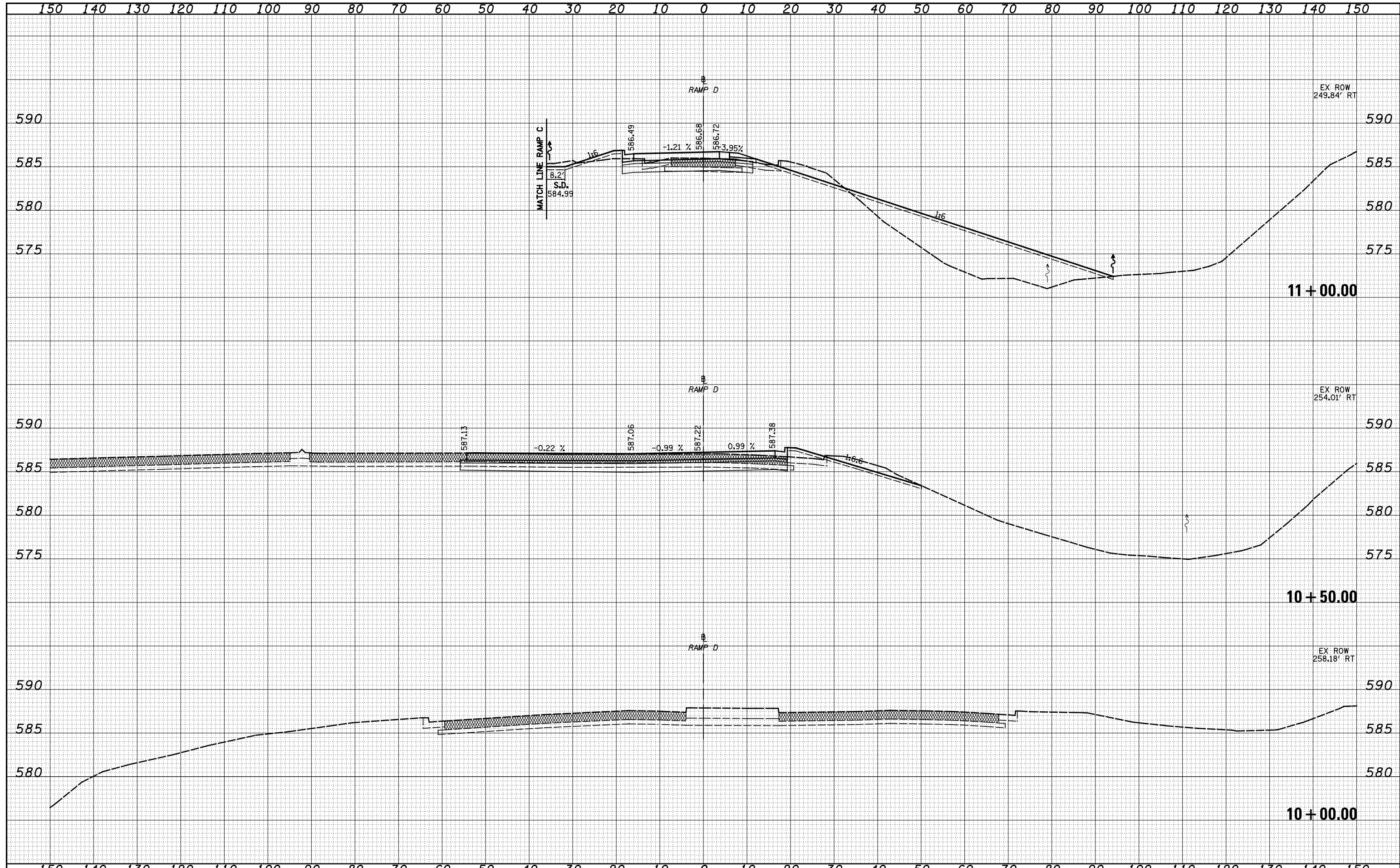
CROSS SECTIONS - US 45 - RAMP C

SCALE: 1"=10' SHEET NO. 31 OF 31 SHEETS STA. 30+50.00 TO STA. 30+95.55

| | | | | |
|---|-----------|-----------|--------------------|-----------|
| F.A.T. RTE. | SECTION | COUNTY | TOTAL SHEETS | SHEET NO. |
| 57/70 | (25-3,4R) | EFFINGHAM | 1760 | 896 |
| FED. ROAD DIST. NO. ILLINOIS FED. AID PROJECT | | | CONTRACT NO. 74295 | |

| | |
|--------------|--|
| DATE | |
| BY | |
| SURVEYED | |
| PLOTTED | |
| TEMPLATE | |
| AREAS | |
| CHECKED | |
| FINAL SURVEY | |
| NOTE BOOK | |
| NO. | |

| | |
|-----------------|--|
| DATE | |
| BY | |
| SURVEYED | |
| PLOTTED | |
| TEMPLATE | |
| AREAS | |
| CHECKED | |
| ORIGINAL SURVEY | |
| NOTE BOOK | |
| NO. | |



| | | | | | | | | | | | | |
|--|--------------------|----------------|----------|---|---|--------------------------|--------------------------------|-------------|---------|-----------|--------------|-----------|
| FILE NAME = | USER NAME = *USER* | DESIGNED - JWS | REVISÉ - | STATE OF ILLINOIS DEPARTMENT OF TRANSPORTATION | CROSS SECTIONS US 45 RAMP D | | | F.A.T. RTE. | SECTION | COUNTY | TOTAL SHEETS | SHEET NO. |
| S:\Projects\03-00072-57-70\dp\11 Inks\sect45.dgn | | DRAWN - LEC | REVISÉ - | | SCALE: 1"=10' | SHEET NO. 1 OF 17 SHEETS | STA. 10+00.00 TO STA. 11+00.00 | 57/70 | (25-4)R | EFFINGHAM | 1760 | 897 |
| | | CHECKED - BRM | REVISÉ - | | CONTRACT NO. 74295 | | | | | | | |
| | | DATE - 3-25-08 | REVISÉ - | | FED. ROAD DIST. NO. ILLINOIS FED. AID PROJECT | | | | | | | |

| | |
|--------------|--|
| DATE | |
| BY | |
| SURVEYED | |
| PLOTTED | |
| TEMPLATE | |
| AREAS | |
| CHECKED | |
| FINAL SURVEY | |
| NOTE BOOK | |
| NO. | |

| | |
|-----------------|--|
| DATE | |
| BY | |
| SURVEYED | |
| PLOTTED | |
| TEMPLATE | |
| AREAS | |
| CHECKED | |
| ORIGINAL SURVEY | |
| NOTE BOOK | |
| NO. | |

