

TITLE	PAGE NO.
COVER SHEET	1
SUMMARY OF QUANTITIES	2
BARGE PLANS	3-16
PUSHBOAT PLANS	17-64

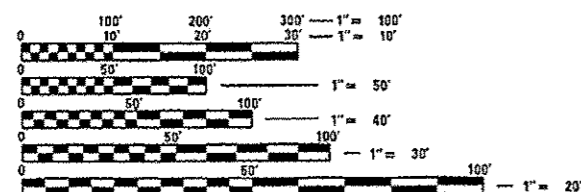
STATE OF ILLINOIS
DEPARTMENT OF TRANSPORTATION
DIVISION OF HIGHWAYS

PROPOSED HIGHWAY PLANS

FAP ROUTE 761 (IL 108)
SECTION 101-I-2
PROJECT FBD-0761(013)
PUSH BOAT AND BARGE
CALHOUN & GREENE COUNTIES

C-98-017-13

KAMPSVILLE_FERRY_ADT
2011 ADT = 600 (ACTUAL)
2013 ADT = 625 (ESTIMATED)
2033 ADT = 750 (ESTIMATED)
SU = 2.2%
MJ = 3.0%

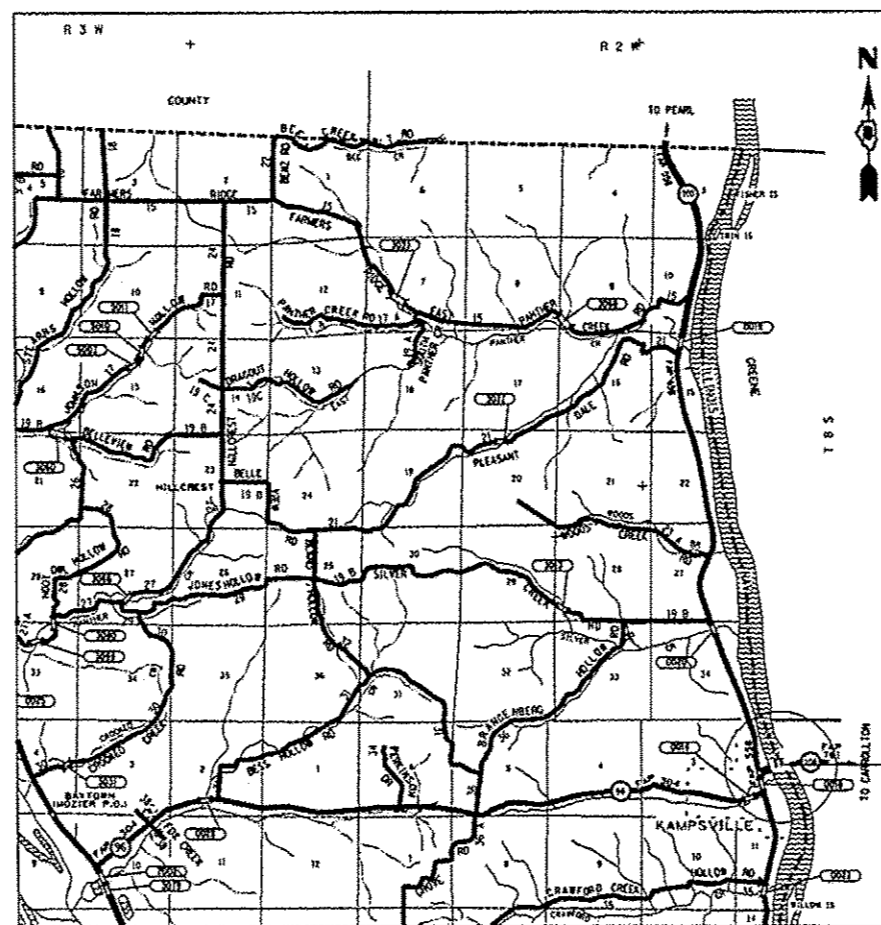


FULL SIZE PLANS HAVE BEEN PREPARED USING STANDARD ENGINEERING SCALES. REDUCED SIZED PLANS WILL NOT CONFORM TO STANDARD SCALES. IN MAKING MEASUREMENTS ON REDUCED PLANS, THE ABOVE SCALES MAY BE USED.

J.U.L.I.E.
JOINT UTILITY LOCATION INFORMATION FOR EXCAVATION
1-800-892-0123
OR 811

PROJECT ENGINEER: TIM PADGETT (618)346-3325
PROJECT MANAGER: DON HAYDEN (618)346-3194

CONTRACT NO. 76G16



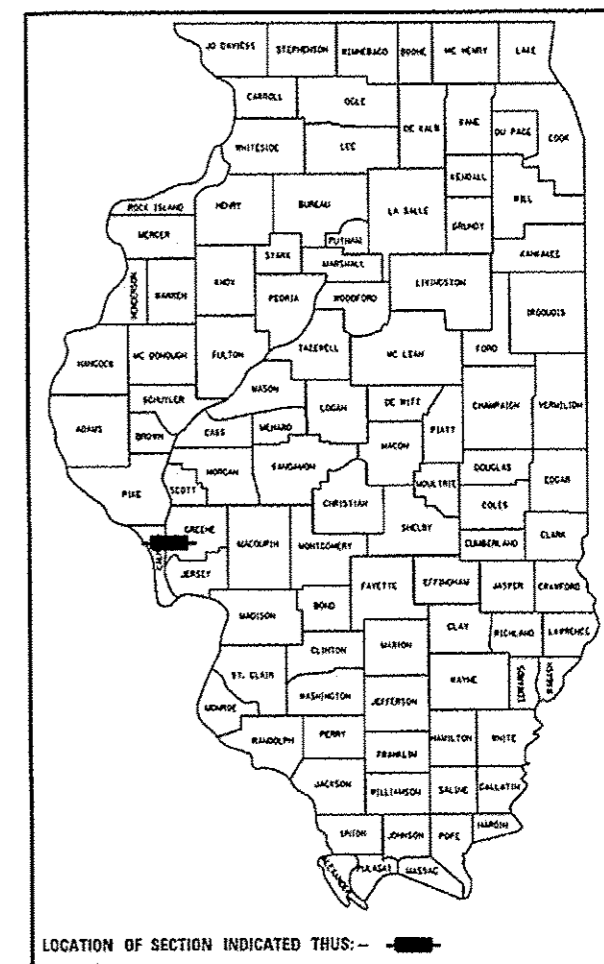
NOT TO SCALE

LAT. = 39.299626
LONG. = -90.608774

F.A.P. RTE.	SECTION	COUNTY	TOTAL SHEETS	SHEET NO.
761	101-1-2	ILLINOIS	64	1
				CONTRACT NO. 76G16

*CALHOUN & GREENE

D-98-006-13



LOCATION OF SECTION INDICATED THUS: - - -

STATE OF ILLINOIS
DEPARTMENT OF TRANSPORTATION
DIVISION OF HIGHWAYS

SUBMITTED July 19 20 13
Jeffrey J. Kern
DEPUTY DIRECTOR OF HIGHWAYS, REGION 5 ENGINEER

Aug 16 20 13
John D. Baranzelli PE Jr
ENGINEER OF DESIGN AND ENVIRONMENT

Aug 16 20 13
Omer Osman PE Jr
DIRECTOR OF HIGHWAYS, CHIEF ENGINEER

PRINTED BY THE AUTHORITY
OF THE STATE OF ILLINOIS