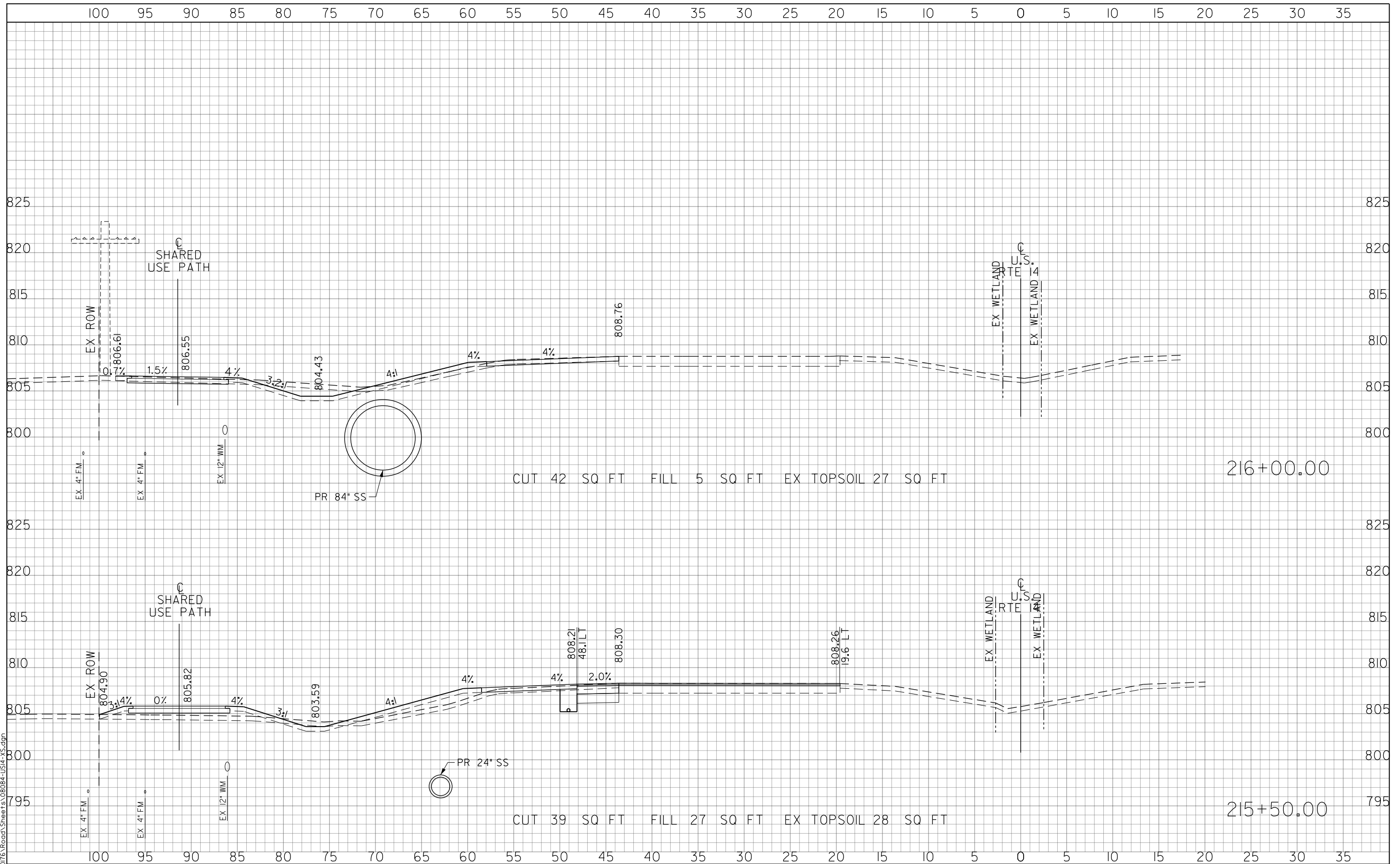


DATE	
BY	
FINAL SURVEY	
NOTE BOOK	
NO.	

DATE	
BY	
ORIGINAL SURVEY	
NOTE BOOK	
NO.	

FILE NAME: G:\CH09\016\Road\Sheets\08084-US14-XS.dgn



USER NAME = amkidd	DESIGNED - JLV	REVISED -
PLOT SCALE = 10.00' / 1"	DRAWN - AMK	REVISED -
PLOT DATE = 5/22/2019	CHECKED - JWC	REVISED -
	DATE - 5/22/2019	REVISED -

**STATE OF ILLINOIS  
DEPARTMENT OF TRANSPORTATION**

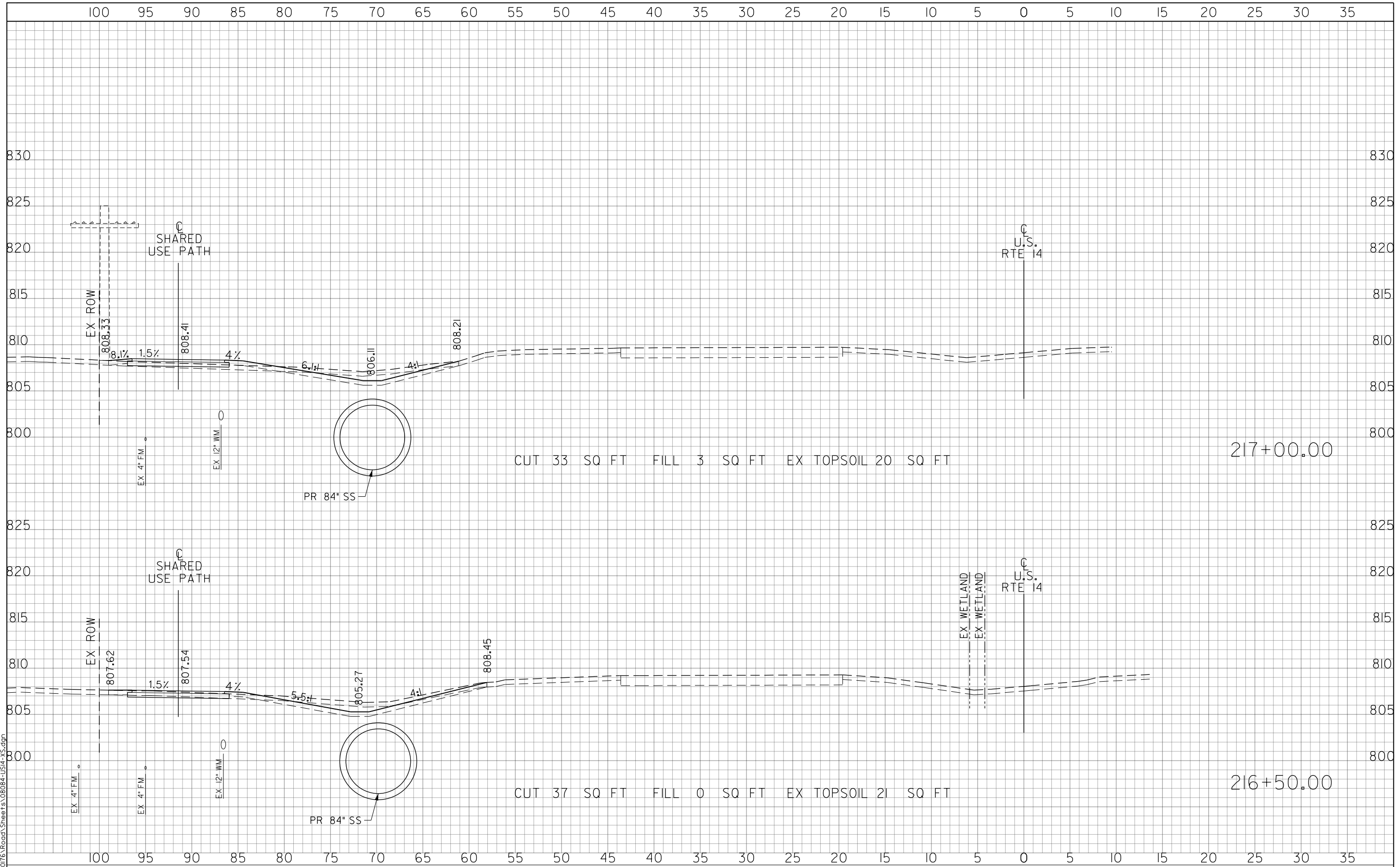
SCALE: H: 1/20 V: 1/10	SHEET 24 OF 46 SHEETS	STA. 215+50.00 TO STA. 216+00.00
---------------------------	-----------------------	----------------------------------

FAU RTE. 2549	SECTION 09-00174-05-CH	COUNTY LAKE	TOTAL SHEETS 423	SHEET NO. 401
CONTRACT NO. 61D65				
ILLINOIS FED. AID PROJECT				

FINAL SURVEY	DATE
SURVEYED	BY
TEMPLATE	
AREAS CHECKED	
NO.	

ORIGINAL SURVEY	DATE
SURVEYED	BY
TEMPLATE	
AREAS CHECKED	
NO.	

FILE NAME: G:\CH09\016\Road\Sheets\08084-US14-XS.dgn



USER NAME = amkidd  
 PLOT SCALE = 10.00' / in.  
 PLOT DATE = 5/22/2019

DESIGNED -	JLV	REVISED -	
DRAWN -	AMK	REVISED -	
CHECKED -	JWC	REVISED -	
DATE -	5/22/2019	REVISED -	

**STATE OF ILLINOIS  
 DEPARTMENT OF TRANSPORTATION**

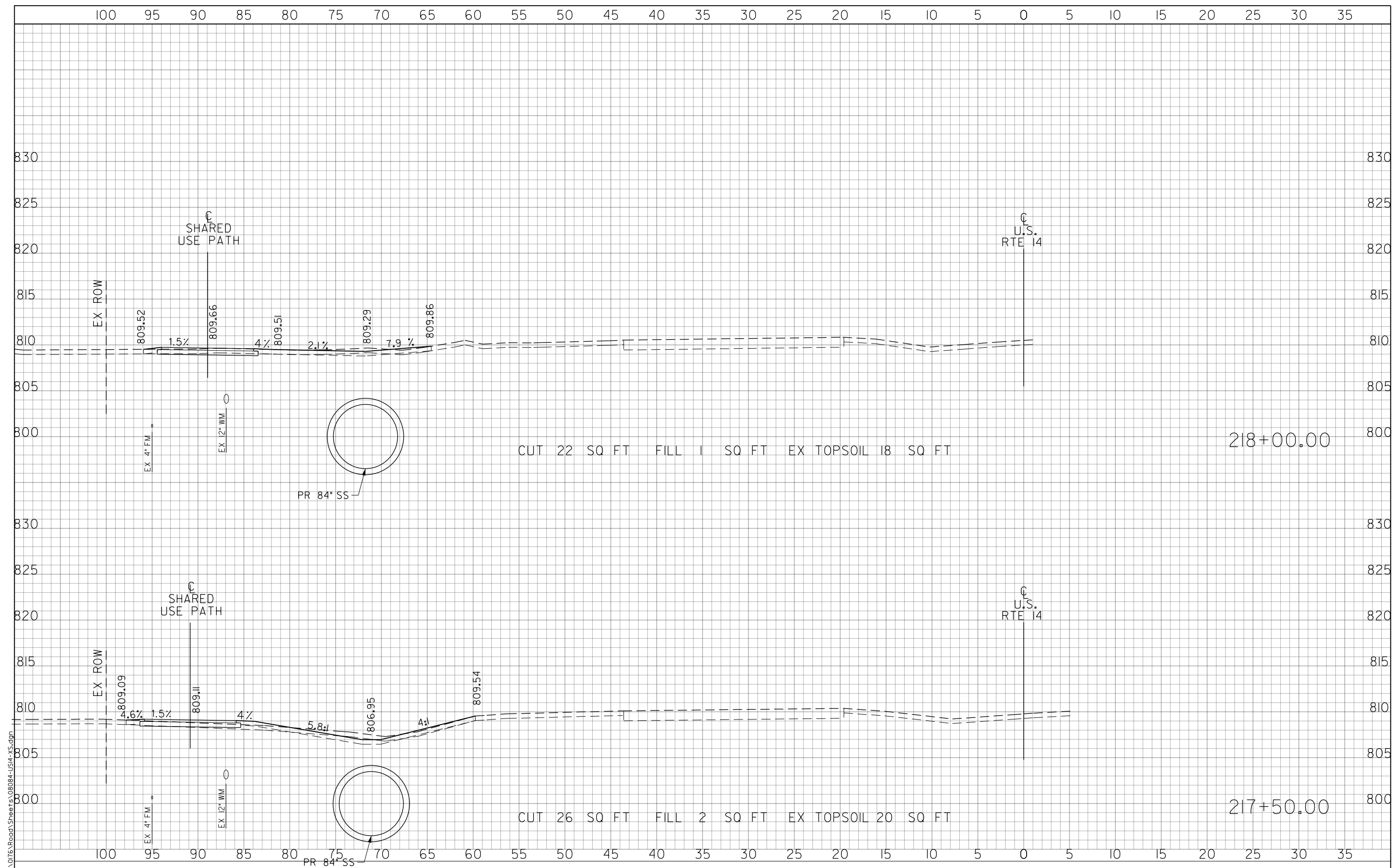
**US ROUTE 14 CROSS SECTIONS**

SCALE: H: 1/2" = 20' V: 1/4" = 10'  
 SHEET 25 OF 46 SHEETS STA. 216+50.00 TO STA. 217+00.00

FAU RTE.	SECTION	COUNTY	TOTAL SHEETS	SHEET NO.
2549	09-00174-05-CH	LAKE	423	402
CONTRACT NO. 61D65				
ILLINOIS FED. AID PROJECT				

FINAL SURVEY	DATE
SURVEYED	BY
NOTE BOOK	
TEMPLATE	
AREAS CHECKED	
NO.	

ORIGINAL SURVEY	DATE
SURVEYED	BY
NOTE BOOK	
TEMPLATE	
AREAS CHECKED	
NO.	



FILE NAME: G:\CH09\016\Road\Sheets\08084-US14-XS.dgn



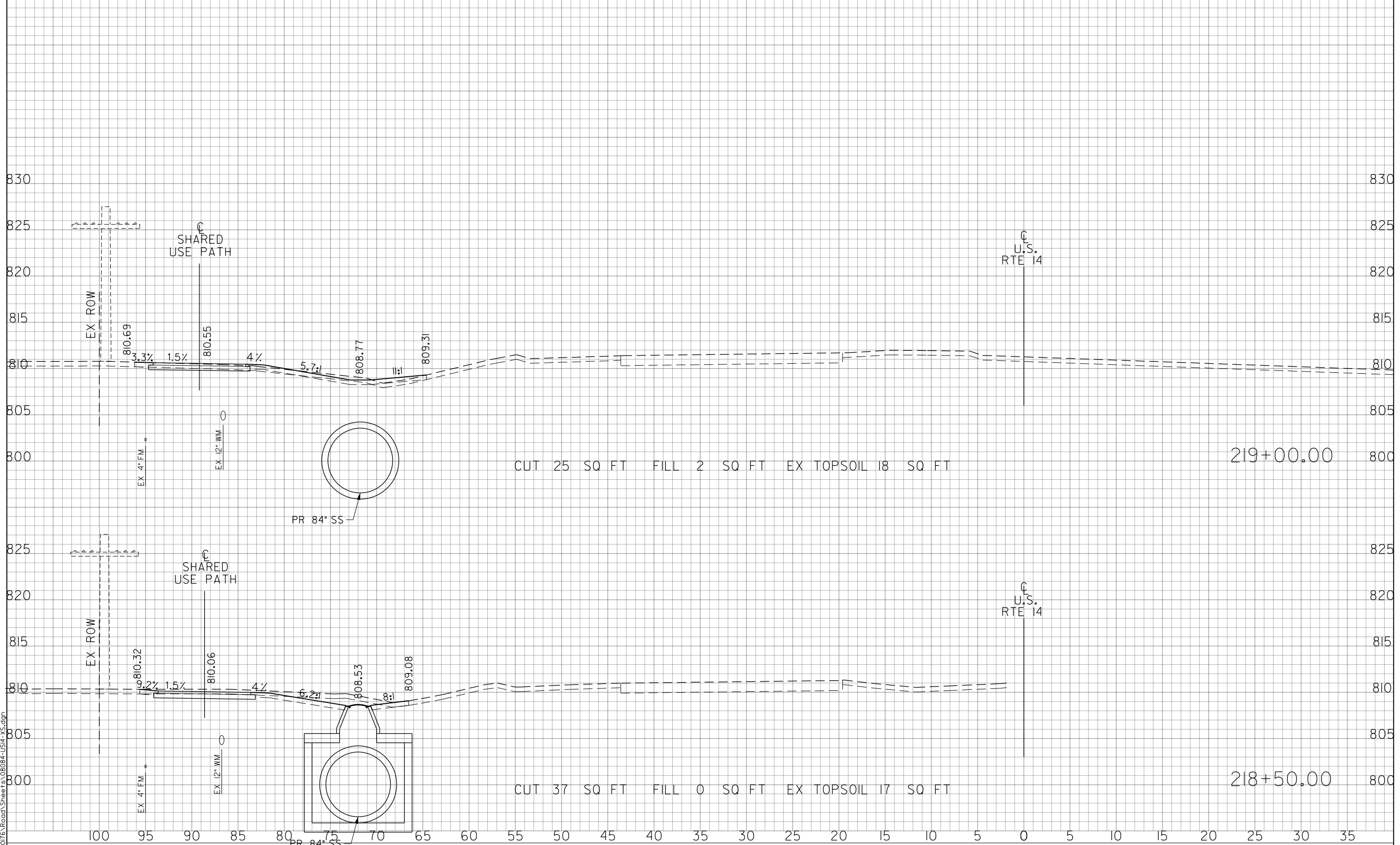
USER NAME = amkidd	DESIGNED - JLV	REVISED -
PLOT SCALE = 10.00' / in.	DRAWN - AMK	REVISED -
PLOT DATE = 5/22/2019	CHECKED - JWC	REVISED -
	DATE - 5/22/2019	REVISED -

**STATE OF ILLINOIS  
DEPARTMENT OF TRANSPORTATION**

<b>US ROUTE 14 CROSS SECTIONS</b>	
SCALE: H: 1/2" = 20' V: 1/8" = 10'	SHEET 26 OF 46 SHEETS STA. 217+50.00 TO STA. 218+00.00

FAU RTE. 2549	SECTION 09-00174-05-CH	COUNTY LAKE	TOTAL SHEETS 423	SHEET NO. 403
CONTRACT NO. 6ID65			ILLINOIS FED. AID PROJECT	

100 95 90 85 80 75 70 65 60 55 50 45 40 35 30 25 20 15 10 5 0 5 10 15 20 25 30 35



FINAL SURVEY	DATE
SURVEYED	BY
NOTE BOOK	
TEMPLATE	
AREAS CHECKED	
NO.	

ORIGINAL SURVEY	DATE
SURVEYED	BY
NOTE BOOK	
TEMPLATE	
AREAS CHECKED	
NO.	

FILE NAME: G:\CH09\016\Road\Sheets\08084-US14-XS.dgn



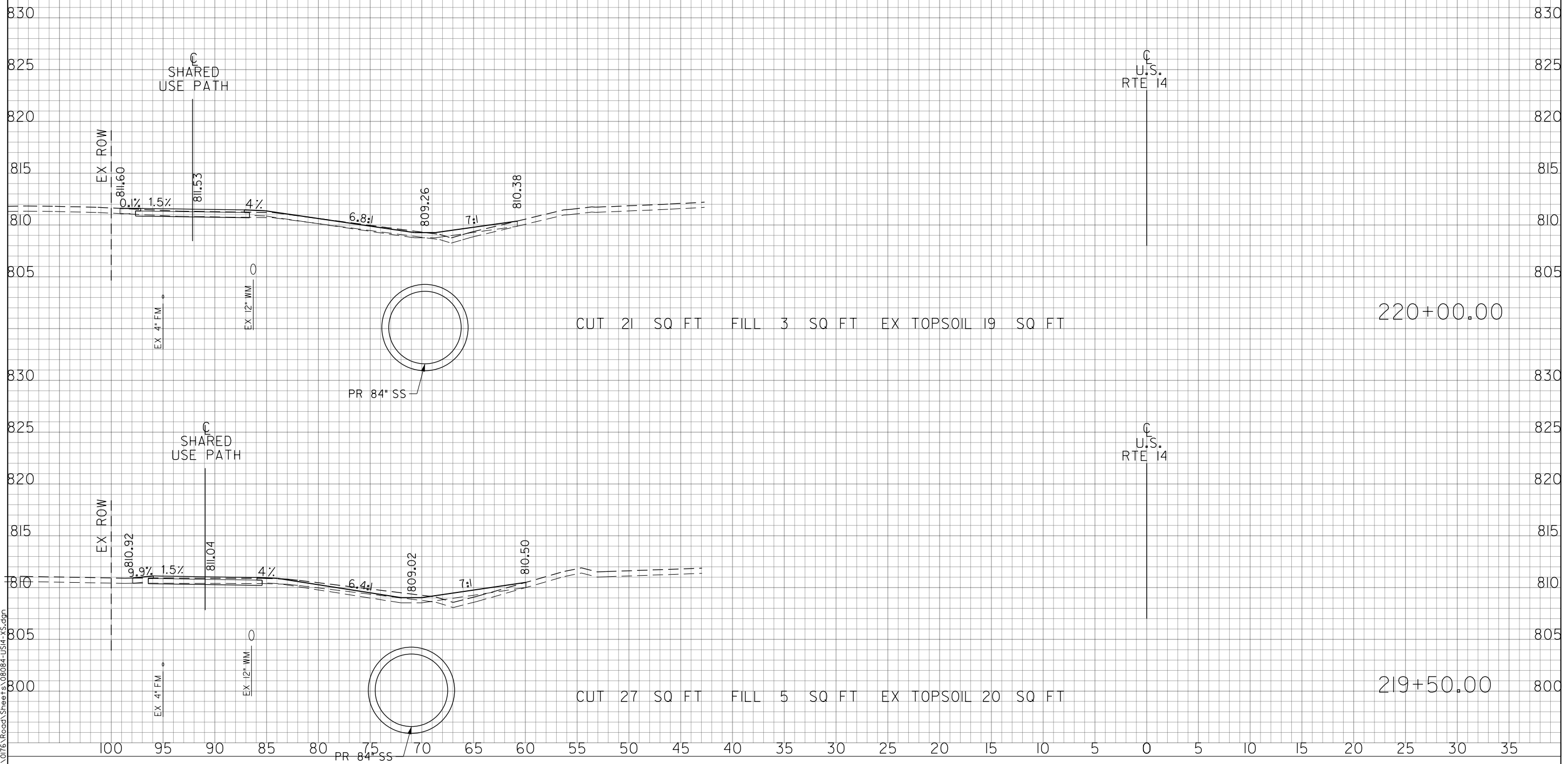
USER NAME = amkidd	DESIGNED - JLV	REVISED -
PLOT SCALE = 10.00' / in.	DRAWN - AMK	REVISED -
PLOT DATE = 5/22/2019	CHECKED - JWC	REVISED -
	DATE - 5/22/2019	REVISED -

**STATE OF ILLINOIS**  
**DEPARTMENT OF TRANSPORTATION**

**US ROUTE 14 CROSS SECTIONS**  
SCALE: H: 1/20 V: 1/10  
SHEET 27 OF 46 SHEETS STA. 218+50.00 TO STA. 219+00.00

FAU RTE. 2549	SECTION 09-00174-05-CH	COUNTY LAKE	TOTAL SHEETS 423	SHEET NO. 404
CONTRACT NO. 61D65			ILLINOIS FED. AID PROJECT	

100 95 90 85 80 75 70 65 60 55 50 45 40 35 30 25 20 15 10 5 0 5 10 15 20 25 30 35



CUT 21 SQ FT FILL 3 SQ FT EX TOPSOIL 19 SQ FT

220+00.00

CUT 27 SQ FT FILL 5 SQ FT EX TOPSOIL 20 SQ FT

219+50.00

DATE	
BY	
FINAL SURVEY	
NOTE BOOK	
NO.	

DATE	
BY	
ORIGINAL SURVEY	
NOTE BOOK	
NO.	

FILE NAME: G:\CH09\016\Road\Sheets\08084-US14-XS.dgn



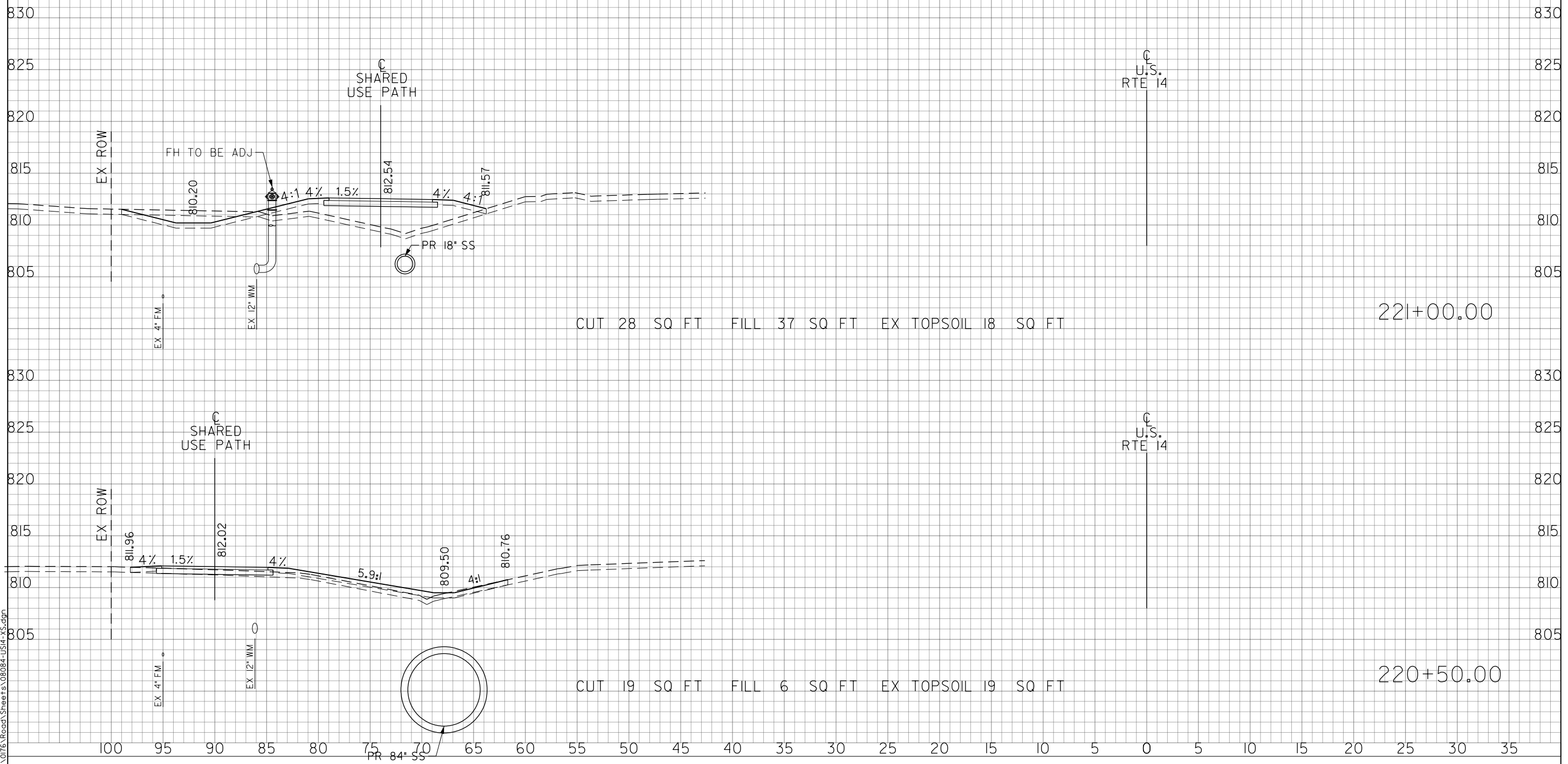
USER NAME = amkidd	DESIGNED - JLV	REVISED -
PLOT SCALE = 10.00' / in.	DRAWN - AMK	REVISED -
PLOT DATE = 5/22/2019	CHECKED - JWC	REVISED -
	DATE - 5/22/2019	REVISED -

STATE OF ILLINOIS  
DEPARTMENT OF TRANSPORTATION

US ROUTE 14 CROSS SECTIONS	
SCALE: H: 1/2" = 10'	V: 1/4" = 10'
SHEET 28 OF 46 SHEETS	STA. 219+50.00 TO STA. 220+00.00

FAU RTE. 2549	SECTION 09-00174-05-CH	COUNTY LAKE	TOTAL SHEETS 423	SHEET NO. 405
CONTRACT NO. 61D65			ILLINOIS FED. AID PROJECT	

100 95 90 85 80 75 70 65 60 55 50 45 40 35 30 25 20 15 10 5 0 5 10 15 20 25 30 35



FINAL SURVEY	DATE
SURVEYED	BY
TEMPLATE	
AREAS CHECKED	
NO.	

ORIGINAL SURVEY	DATE
SURVEYED	BY
TEMPLATE	
AREAS CHECKED	
NO.	

FILE NAME: G:\CH09\016\Road\Sheets\08084-US14-XS.dgn



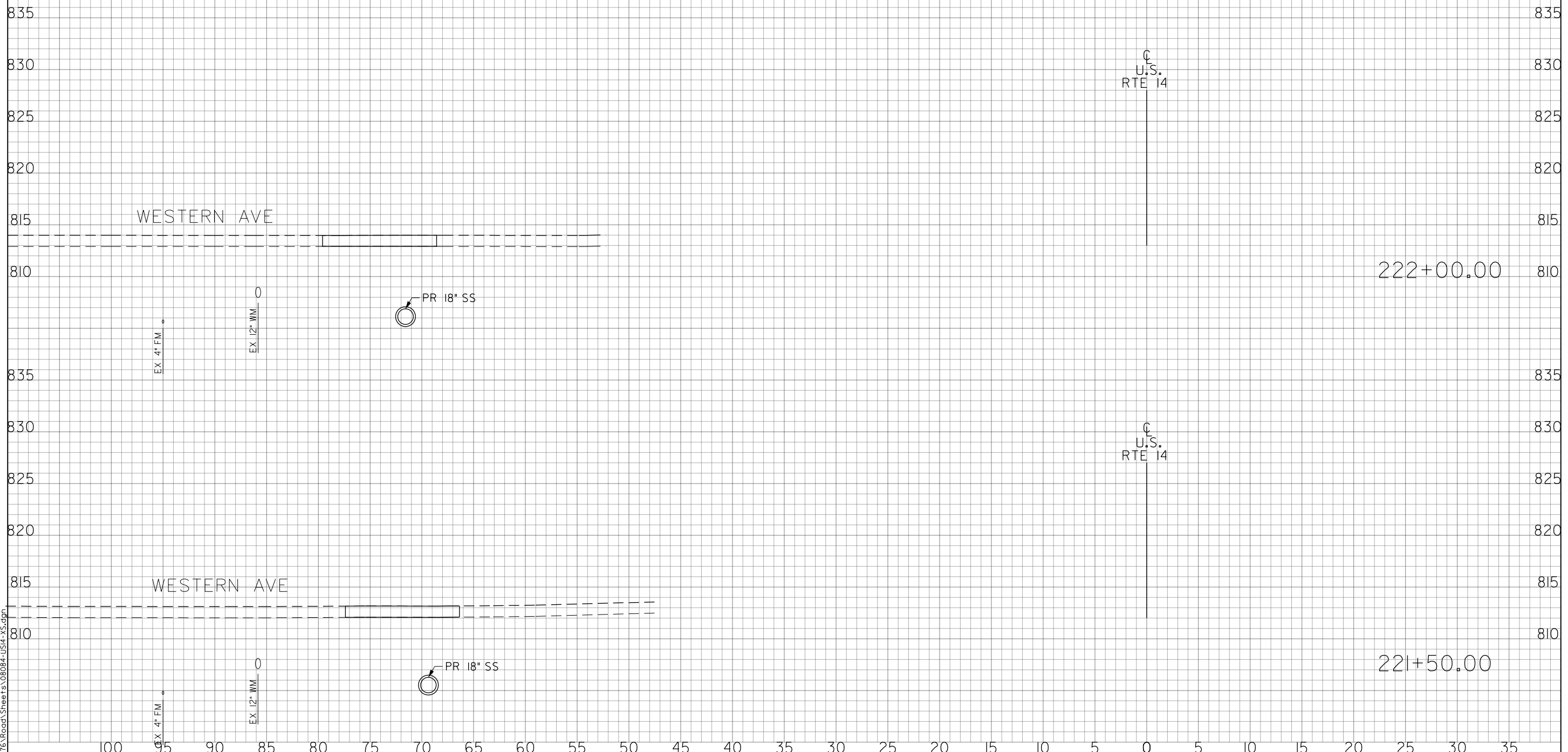
USER NAME = amkidd	DESIGNED - JLV	REVISED -
PLOT SCALE = 10.00' / in.	DRAWN - AMK	REVISED -
PLOT DATE = 5/22/2019	CHECKED - JWC	REVISED -
	DATE - 5/22/2019	REVISED -

**STATE OF ILLINOIS  
DEPARTMENT OF TRANSPORTATION**

<b>US ROUTE 14 CROSS SECTIONS</b>	
SCALE: H: 1/2" = 10'	V: 1/4" = 10'
SHEET 29 OF 46 SHEETS	STA. 220+50.00 TO STA. 221+00.00

FAU RTE. 2549	SECTION 09-00174-05-CH	COUNTY LAKE	TOTAL SHEETS 423	SHEET NO. 406
CONTRACT NO. 61D65			ILLINOIS FED. AID PROJECT	

100 95 90 85 80 75 70 65 60 55 50 45 40 35 30 25 20 15 10 5 0 5 10 15 20 25 30 35



FINAL SURVEY	DATE
NOTE BOOK	BY
NO.	
SURVEYED	DATE
TEMPLATE	BY
AREAS	
CHECKED	

ORIGINAL SURVEY	DATE
NOTE BOOK	BY
NO.	
SURVEYED	DATE
TEMPLATE	BY
AREAS	
CHECKED	

FILE NAME: G:\CH09\016\Road\Sheets\08084-US14-XS.dwg

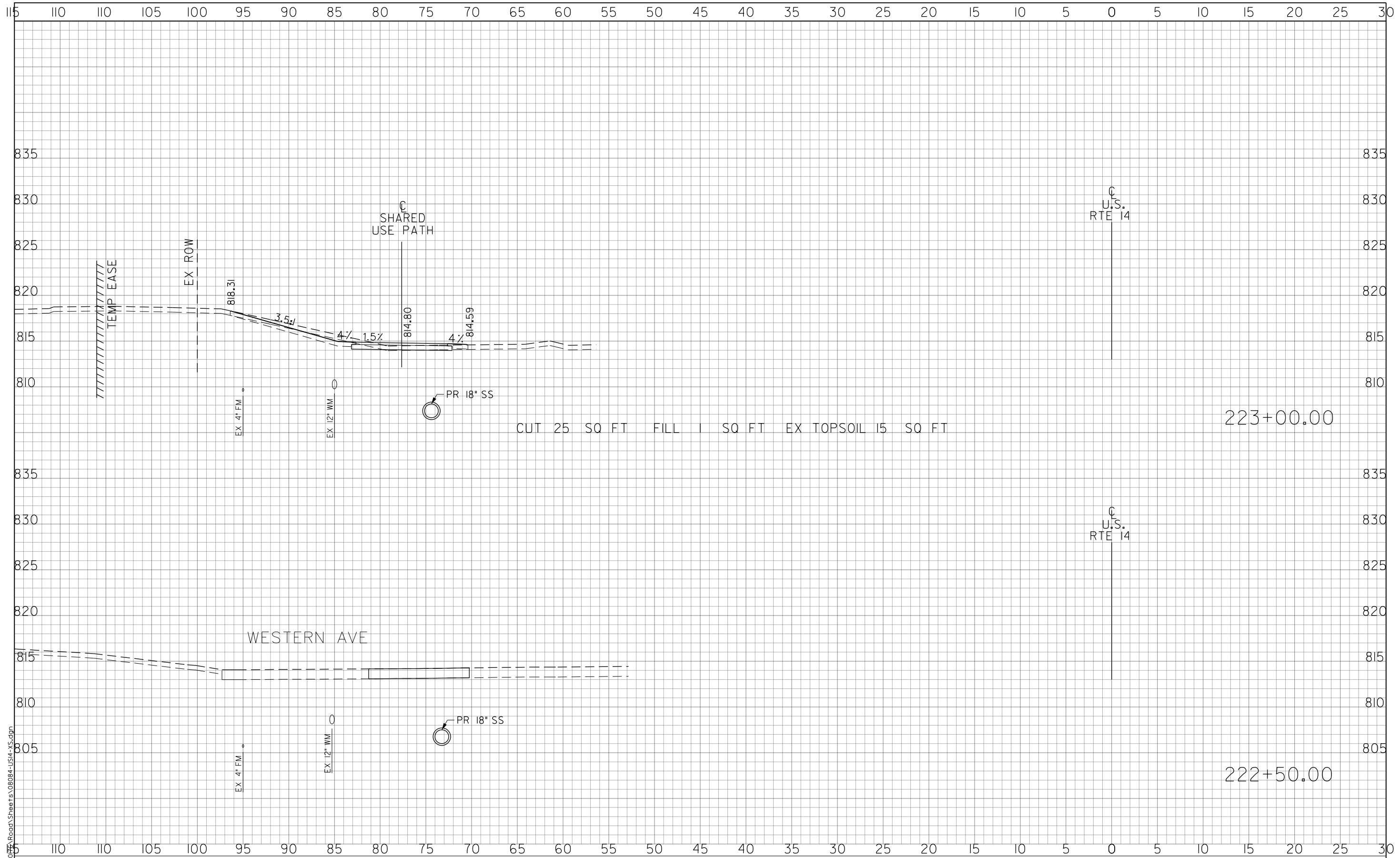


USER NAME = amkidd	DESIGNED - JLV	REVISED -
PLOT SCALE = 10.00' / in.	DRAWN - AMK	REVISED -
PLOT DATE = 5/22/2019	CHECKED - JWC	REVISED -
	DATE - 5/22/2019	REVISED -

**STATE OF ILLINOIS**  
**DEPARTMENT OF TRANSPORTATION**

<b>US ROUTE 14 CROSS SECTIONS</b>	
SCALE: H: 1/20 V: 1/10	SHEET 30 OF 46 SHEETS STA. 221+50.00 TO STA. 222+00.00

FAU RTE. 2549	SECTION 09-00174-05-CH	COUNTY LAKE	TOTAL SHEETS 423	SHEET NO. 407
CONTRACT NO. 61D65			ILLINOIS FED. AID PROJECT	



FINAL SURVEY	DATE
SURVEYED	BY
NOTE BOOK	
TEMPLATE	
AREAS CHECKED	
NO.	

ORIGINAL SURVEY	DATE
SURVEYED	BY
NOTE BOOK	
TEMPLATE	
AREAS CHECKED	
NO.	

FILE NAME: G:\CH09\075\Road\Sheets\08084-US14-XS.dgn



USER NAME = amkidd	DESIGNED - JLW	REVISED -
PLOT SCALE = 10.00' / in.	DRAWN - AMK	REVISED -
PLOT DATE = 5/22/2019	CHECKED - JWC	REVISED -
	DATE - 5/22/2019	REVISED -

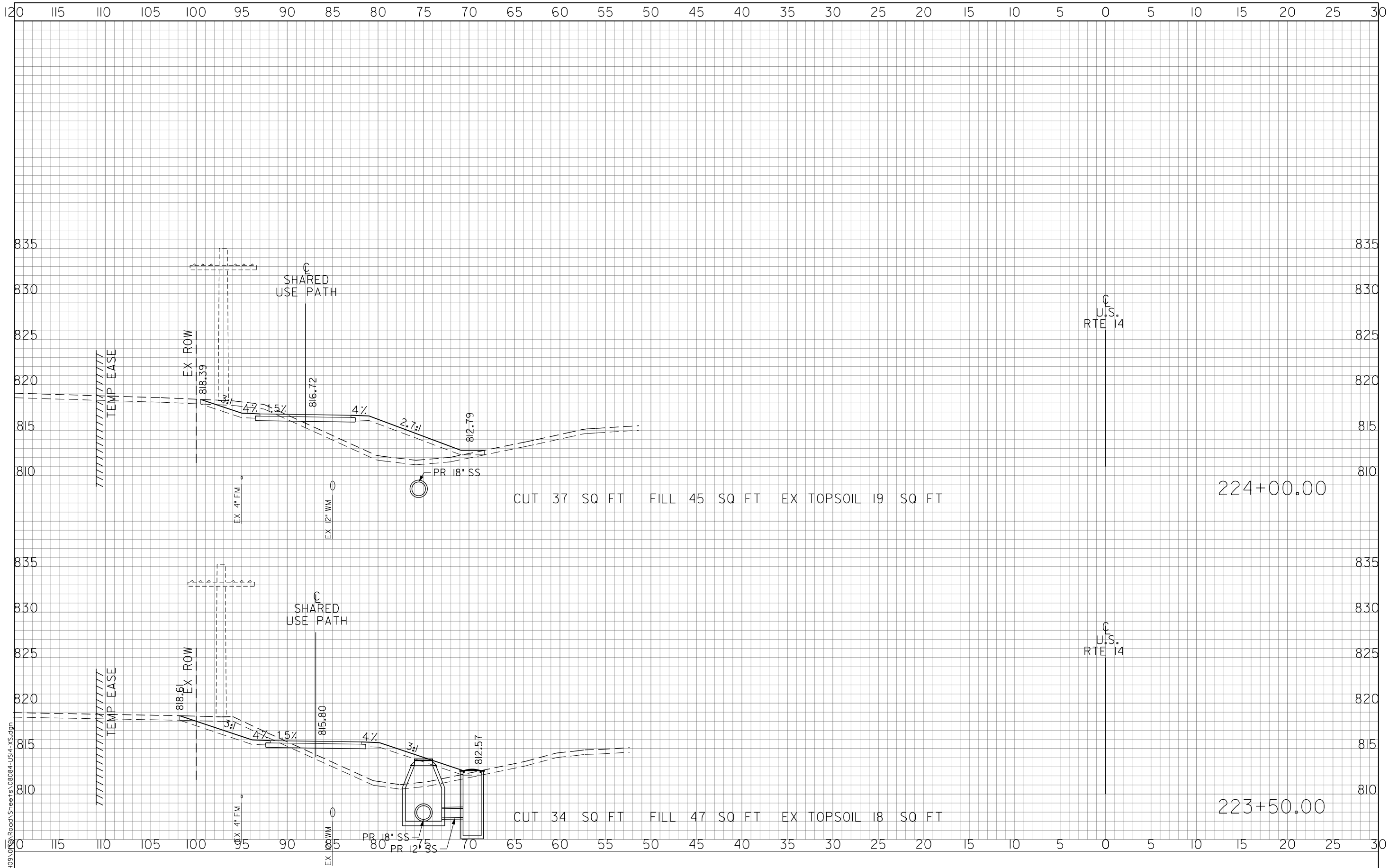
**STATE OF ILLINOIS  
DEPARTMENT OF TRANSPORTATION**

**US ROUTE 14 CROSS SECTIONS**

SCALE: H: 1/20 V: 1/10 SHEET 31 OF 46 SHEETS STA. 222+50.00 TO STA. 223+00.00

FAU RTE. 2549	SECTION 09-00174-05-CH	COUNTY LAKE	TOTAL SHEETS 423	SHEET NO. 408
CONTRACT NO. 61D65			ILLINOIS FED. AID PROJECT	





FINAL SURVEY	BY	DATE
SURVEYED		
NOTE BOOK		
TEMPLATE		
AREAS CHECKED		
NO.		

ORIGINAL SURVEY	BY	DATE
SURVEYED		
NOTE BOOK		
TEMPLATE		
AREAS CHECKED		
NO.		

FILE NAME: G:\CH09\Road\Sheets\08084-US14-XS.dgn



USER NAME = amkidd	DESIGNED - JLV	REVISED -
PLOT SCALE = 10.00' / in.	DRAWN - AMK	REVISED -
PLOT DATE = 5/22/2019	CHECKED - JWC	REVISED -
	DATE - 5/22/2019	REVISED -

**STATE OF ILLINOIS  
DEPARTMENT OF TRANSPORTATION**

**US ROUTE 14 CROSS SECTIONS**

SCALE: H: 1/20  
V: 1/10

SHEET 32 OF 46 SHEETS STA. 223+50.00 TO STA. 224+00.00

FAU RTE.	SECTION	COUNTY	TOTAL SHEETS	SHEET NO.
2549	09-00174-05-CH	LAKE	423	409
CONTRACT NO. 61D65			ILLINOIS FED. AID PROJECT	

120 115 110 105 100 95 90 85 80 75 70 65 60 55 50 45 40 35 30 25 20 15 10 5 0 5 10 15 20 25 30

835 835

830 830

825 825

820 820

815 815

810 810

835 835

830 830

825 825

820 820

815 815

810 810

835 835

830 830

825 825

820 820

815 815

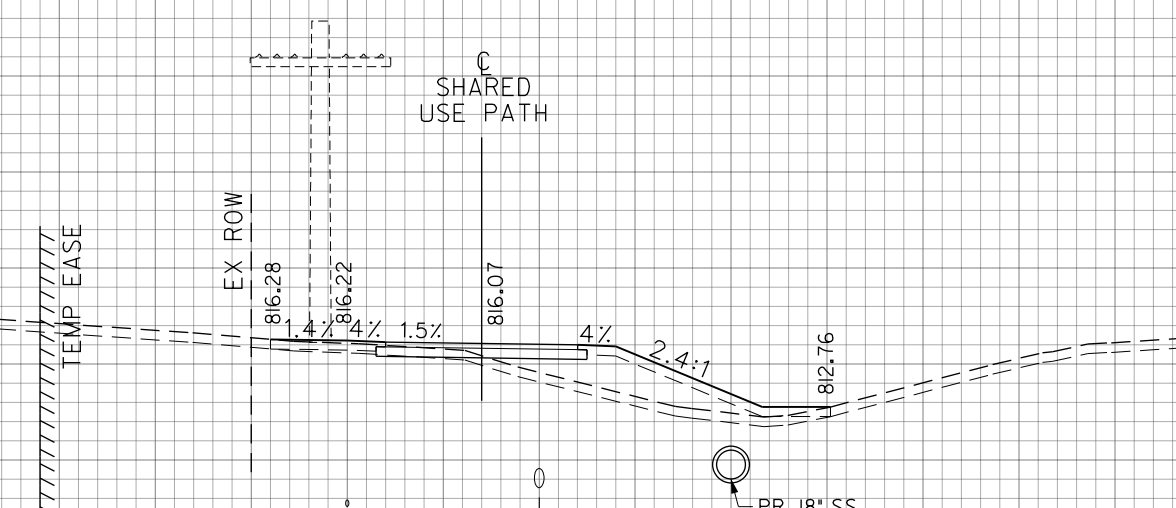
810 810

0 115 110 105 100 95 90 85 80 75 70 65 60 55 50 45 40 35 30 25 20 15 10 5 0 5 10 15 20 25 30

FINAL SURVEY	DATE
SURVEYED	BY
NOTE BOOK	
TEMPLATE	
AREAS CHECKED	
NO.	

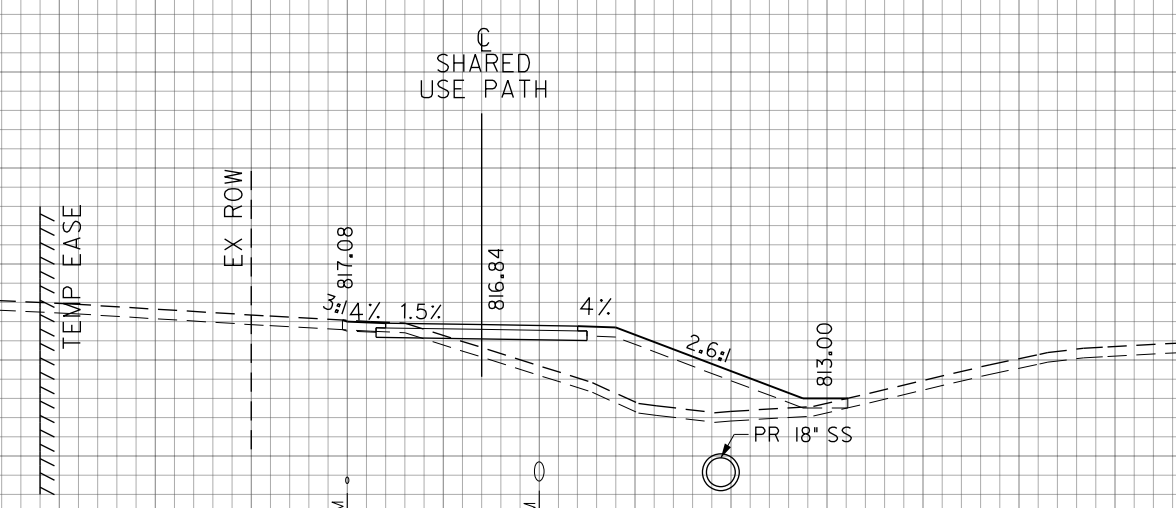
ORIGINAL SURVEY	DATE
SURVEYED	BY
NOTE BOOK	
TEMPLATE	
AREAS CHECKED	
NO.	

FILE NAME: G:\CH09\0100\Road\Sheets\08084-US14-XS.dgn



CUT 18 SQ FT FILL 23 SQ FT EX TOPSOIL 16 SQ FT

225+00.00



CUT 20 SQ FT FILL 40 SQ FT EX TOPSOIL 16 SQ FT

224+50.00

U.S. RTE 14

U.S. RTE 14



USER NAME = amkidd	DESIGNED - JLV	REVISED -
PLOT SCALE = 10.00' / in.	DRAWN - AMK	REVISED -
PLOT DATE = 5/22/2019	CHECKED - JWC	REVISED -
	DATE - 5/22/2019	REVISED -

STATE OF ILLINOIS  
DEPARTMENT OF TRANSPORTATION

US ROUTE 14 CROSS SECTIONS

SCALE: H: 1/2" = 10' V: 1/8" = 10'  
SHEET 33 OF 46 SHEETS STA. 224+50.00 TO STA. 225+00.00

FAU RTE.	SECTION	COUNTY	TOTAL SHEETS	SHEET NO.
2549	09-00174-05-CH	LAKE	423	410
CONTRACT NO. 61D65				
ILLINOIS FED. AID PROJECT				

120 115 110 105 100 95 90 85 80 75 70 65 60 55 50 45 40 35 30 25 20 15 10 5 0 5 10 15 20 25 30



FINAL SURVEY	SURVEYED	BY	DATE
NOTE BOOK	TEMPLATE		
AREAS CHECKED	AREAS CHECKED		
NO.			

ORIGINAL SURVEY	SURVEYED	BY	DATE
NOTE BOOK	TEMPLATE		
AREAS CHECKED	AREAS CHECKED		
NO.			

FILE NAME: G:\CH09\0100\Road\Sheets\08084-US14-XS.dgn



USER NAME = amkidd	DESIGNED - JLV	REVISED -
PLOT SCALE = 10.00' / 1" =	DRAWN - AMK	REVISED -
PLOT DATE = 5/22/2019	CHECKED - JWC	REVISED -
	DATE - 5/22/2019	REVISED -

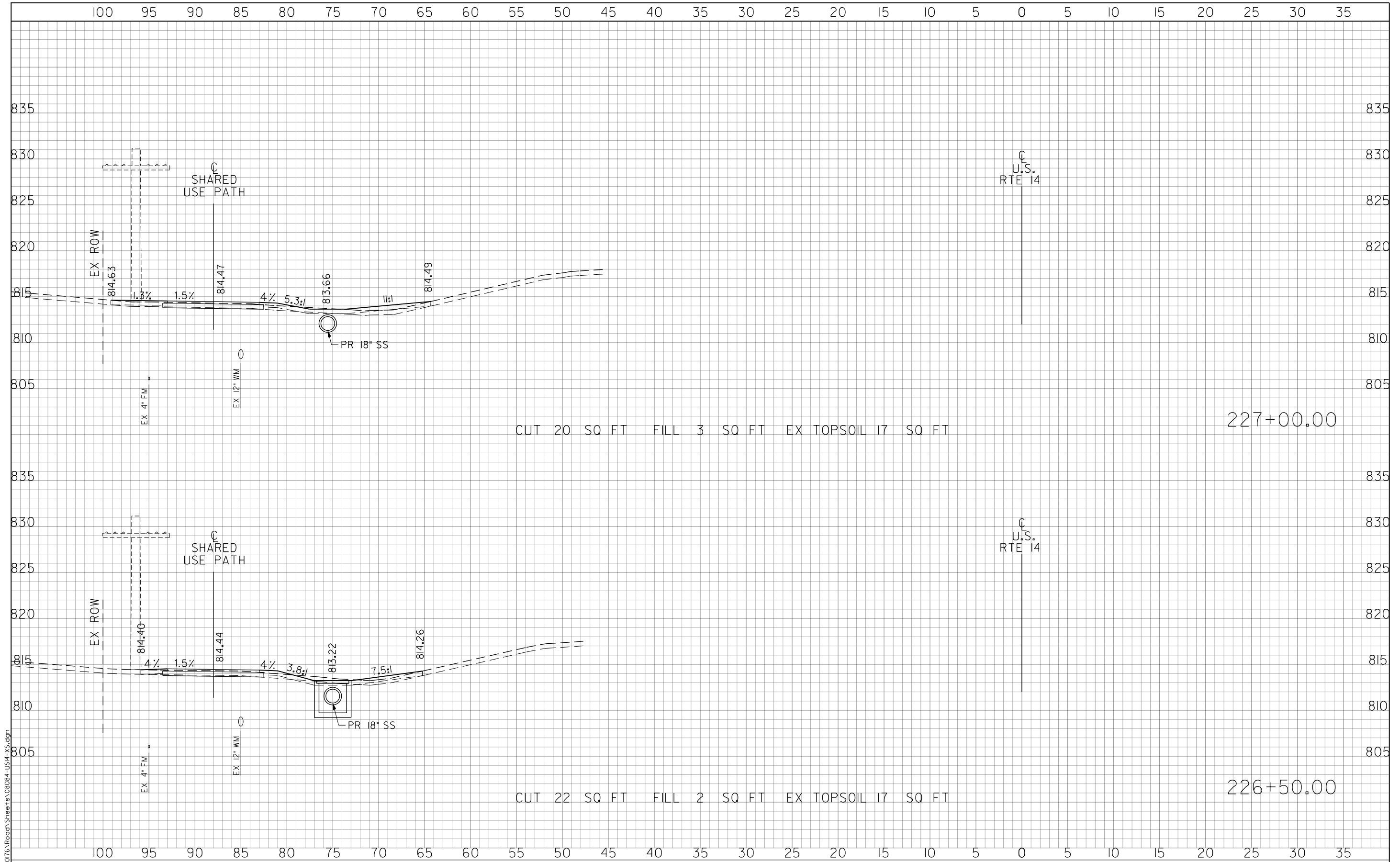
**STATE OF ILLINOIS**  
**DEPARTMENT OF TRANSPORTATION**

<b>US ROUTE 14 CROSS SECTIONS</b>	
SCALE: H: 1/2" = 10'	V: 1/4" = 10'
SHEET 34 OF 46 SHEETS	STA. 225+50.00 TO STA. 226+00.00

FAU RTE. 2549	SECTION 09-00174-05-CH	COUNTY LAKE	TOTAL SHEETS 423	SHEET NO. 411
CONTRACT NO. 61D65			ILLINOIS FED. AID PROJECT	

FINAL SURVEY	DATE
SURVEYED	BY
NOTE BOOK	
TEMPLATE	
AREAS CHECKED	
NO.	

ORIGINAL SURVEY	DATE
SURVEYED	BY
NOTE BOOK	
TEMPLATE	
AREAS CHECKED	
NO.	



FILE NAME: G:\CH09\016\Road\Sheets\08084-US14-XS.dgn



USER NAME = amkidd	DESIGNED - JLW	REVISED -
PLOT SCALE = 10.00' / in.	DRAWN - AMK	REVISED -
PLOT DATE = 5/22/2019	CHECKED - JWC	REVISED -
	DATE - 5/22/2019	REVISED -

**STATE OF ILLINOIS  
DEPARTMENT OF TRANSPORTATION**

**US ROUTE 14 CROSS SECTIONS**

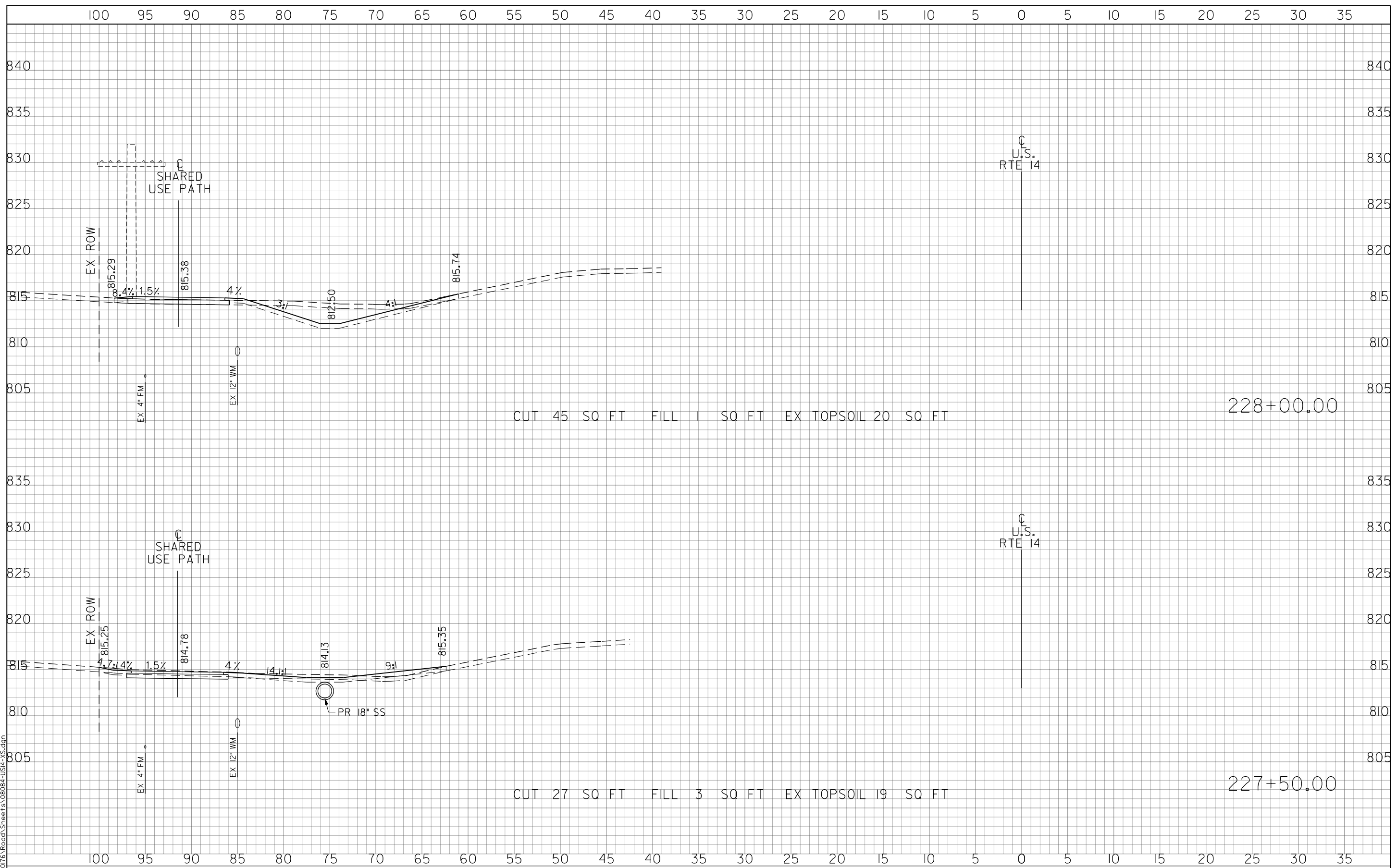
SCALE: H: 1/20 V: 1/10 SHEET 35 OF 46 SHEETS STA. 226+50.00 TO STA. 227+00.00

FAU RTE. 2549	SECTION 09-00174-05-CH	COUNTY LAKE	TOTAL SHEETS 423	SHEET NO. 412
CONTRACT NO. 61D65				ILLINOIS FED. AID PROJECT

FINAL SURVEY	DATE
SURVEYED	BY
NOTE BOOK	
TEMPLATE	
AREAS CHECKED	
NO.	

ORIGINAL SURVEY	DATE
SURVEYED	BY
NOTE BOOK	
TEMPLATE	
AREAS CHECKED	
NO.	

FILE NAME: G:\CH09\016\Road\Sheets\08084-US14-XS.dgn



USER NAME = amkidd	DESIGNED - JLW	REVISED -
PLOT SCALE = 10.00' / 1" =	DRAWN - AMK	REVISED -
PLOT DATE = 5/22/2019	CHECKED - JWC	REVISED -
	DATE - 5/22/2019	REVISED -

**STATE OF ILLINOIS  
DEPARTMENT OF TRANSPORTATION**

<b>US ROUTE 14 CROSS SECTIONS</b>	
SCALE: H: 1/2" = 10'	V: 1/10'
SHEET 36 OF 46 SHEETS	STA. 227+50.00 TO STA. 228+00.00

FAU RTE. 2549	SECTION 09-00174-05-CH	COUNTY LAKE	TOTAL SHEETS 423	SHEET NO. 413
CONTRACT NO. 61D65			ILLINOIS FED. AID PROJECT	

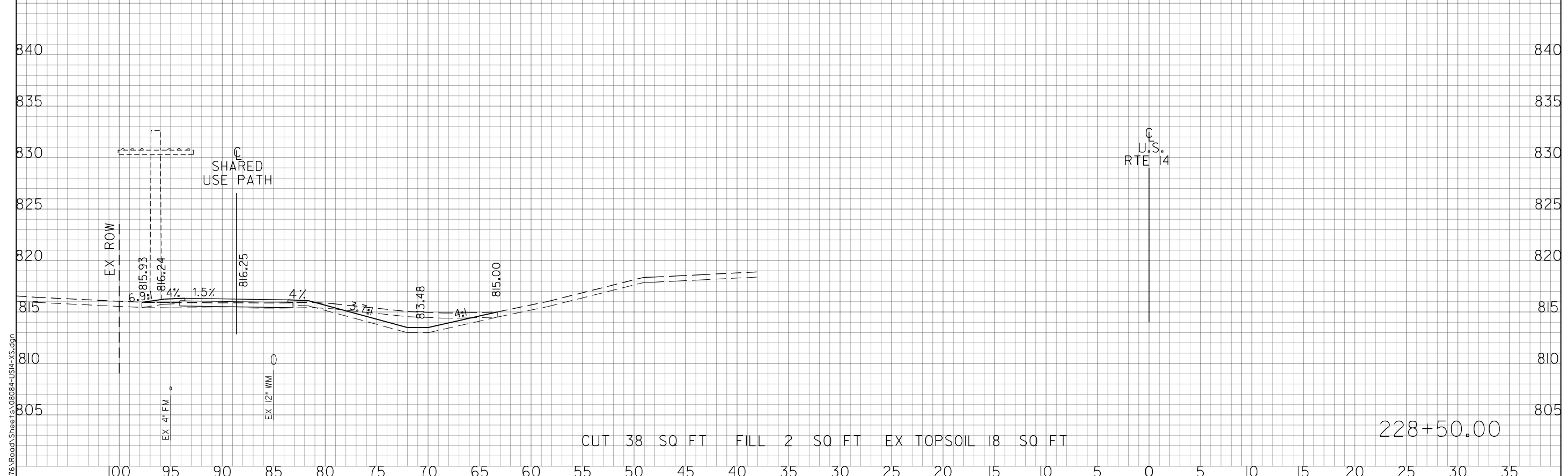
FINAL SURVEY	DATE
SURVEYED	BY
NOTE BOOK	
TEMPLATE	
AREAS CHECKED	
NO.	

ORIGINAL SURVEY	DATE
SURVEYED	BY
NOTE BOOK	
TEMPLATE	
AREAS CHECKED	
NO.	



CUT 39 SQ FT FILL 0 SQ FT EX TOPSOIL 19 SQ FT

229+00.00



CUT 38 SQ FT FILL 2 SQ FT EX TOPSOIL 18 SQ FT

228+50.00

FILE NAME: G:\CH09\016\Road\Sheets\08084-US14-XS.dgn



USER NAME = amkidd	DESIGNED - JLV	REVISED -
PLOT SCALE = 10.00' / in.	DRAWN - AMK	REVISED -
PLOT DATE = 5/22/2019	CHECKED - JWC	REVISED -
	DATE - 5/22/2019	REVISED -

STATE OF ILLINOIS  
DEPARTMENT OF TRANSPORTATION

US ROUTE 14 CROSS SECTIONS

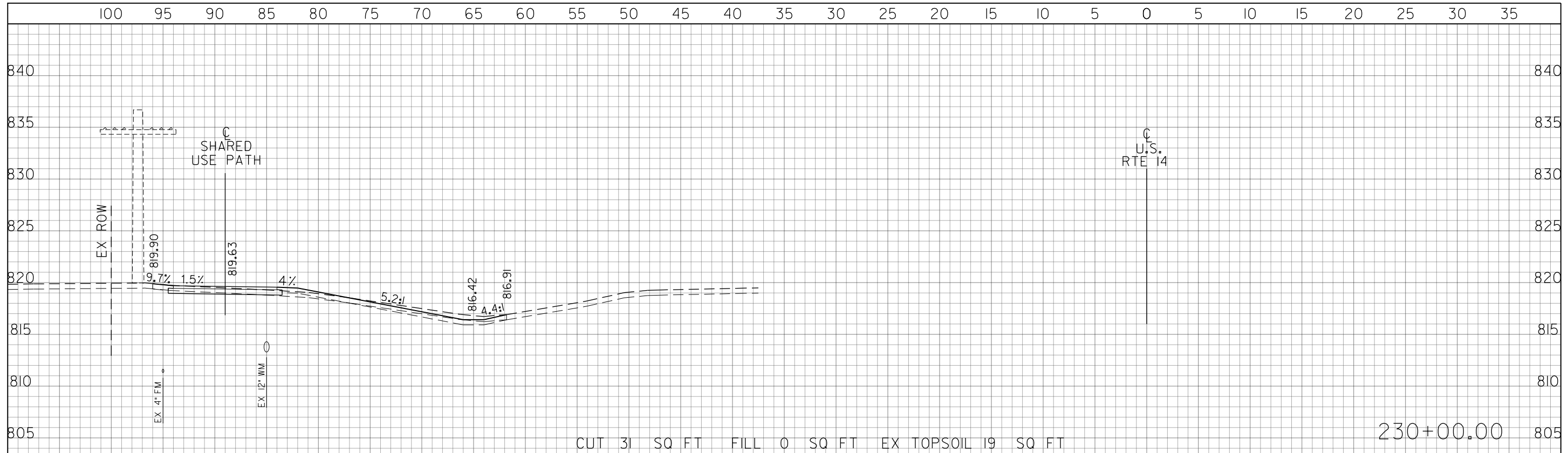
SCALE: H: 1/2" = 10' V: 1/8" = 10'  
SHEET 37 OF 46 SHEETS STA. 228+50.00 TO STA. 229+00.00

FAU RTE.	SECTION	COUNTY	TOTAL SHEETS	SHEET NO.
2549	09-00174-05-CH	LAKE	423	414
CONTRACT NO. 61D65				
ILLINOIS FED. AID PROJECT				

DATE	
BY	
SURVEYED	
TEMPLATE	
AREAS CHECKED	
NO.	

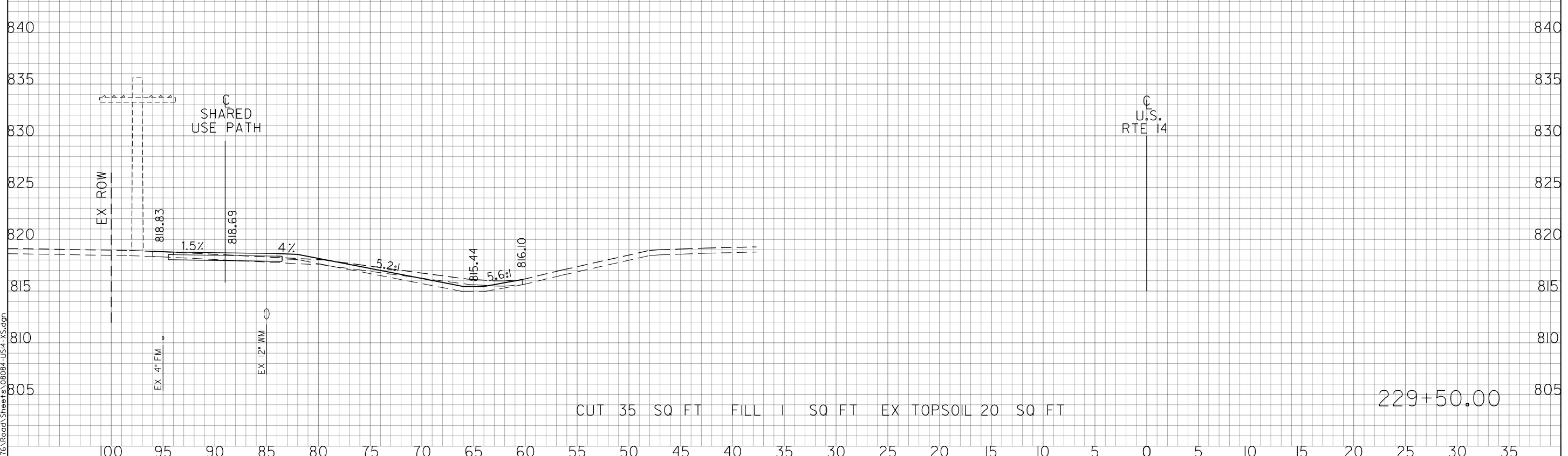
DATE	
BY	
SURVEYED	
TEMPLATE	
AREAS CHECKED	
NO.	

FILE NAME: G:\CH09\016\Road\Sheets\08004-US14-XS.dgn



CUT 31 SQ FT FILL 0 SQ FT EX TOPSOIL 19 SQ FT

230+00.00



CUT 35 SQ FT FILL 1 SQ FT EX TOPSOIL 20 SQ FT

229+50.00



USER NAME = amkidd	DESIGNED - JLV	REVISED -
PLOT SCALE = 10.00' / 1"	DRAWN - AMK	REVISED -
PLOT DATE = 5/22/2019	CHECKED - JWC	REVISED -
	DATE - 5/22/2019	REVISED -

STATE OF ILLINOIS  
DEPARTMENT OF TRANSPORTATION

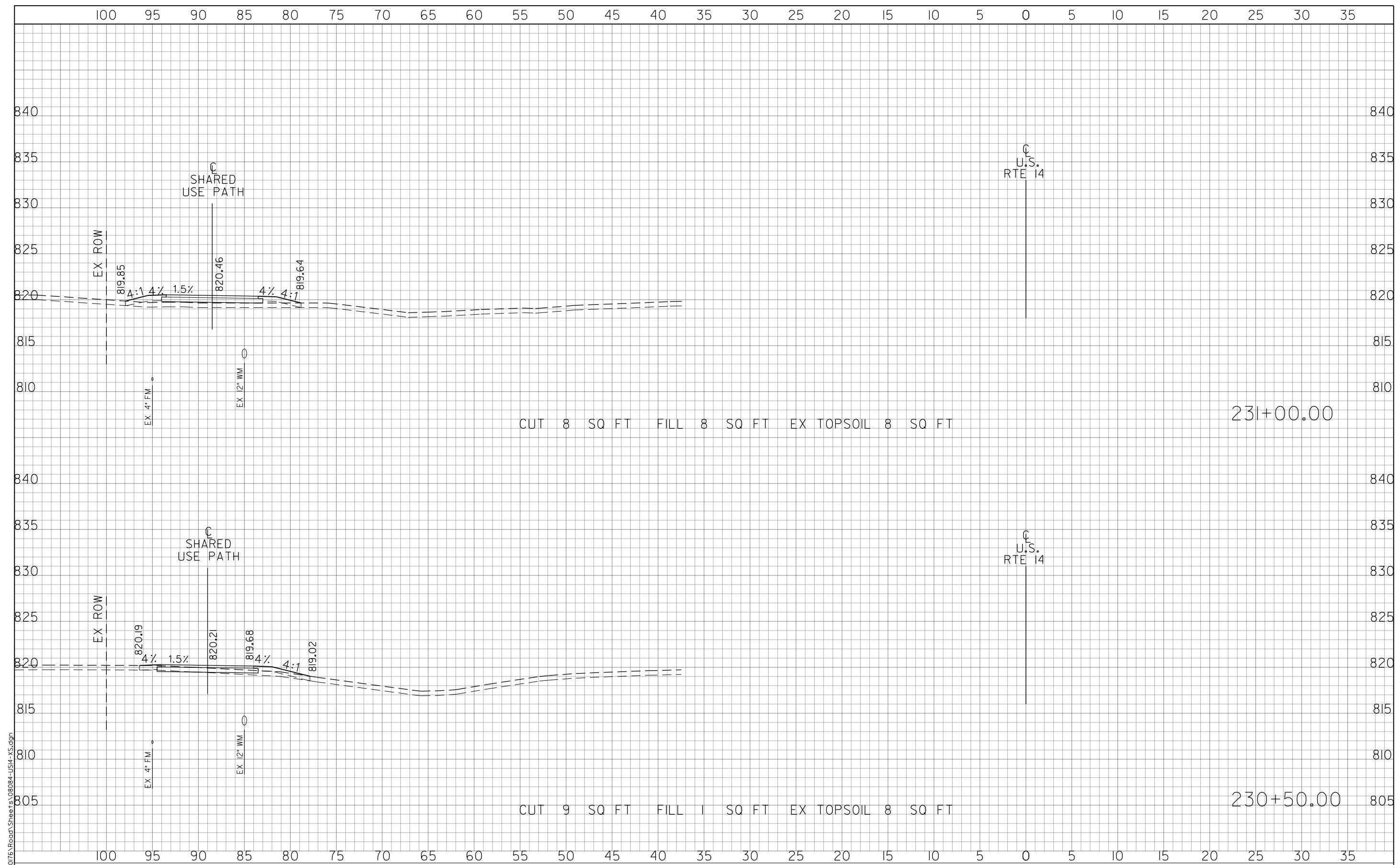
US ROUTE 14 CROSS SECTIONS

SCALE: H: 1/20 V: 1/10 SHEET 38 OF 46 SHEETS STA. 229+50.00 TO STA. 230+00.00

FAU RTE. 2549	SECTION 09-00174-05-CH	COUNTY LAKE	TOTAL SHEETS 423	SHEET NO. 415
CONTRACT NO. 61D65				ILLINOIS FED. AID PROJECT

FINAL SURVEY	DATE
SURVEYED	BY
NOTE BOOK	
TEMPLATE	
AREAS CHECKED	
NO.	

ORIGINAL SURVEY	DATE
SURVEYED	BY
NOTE BOOK	
TEMPLATE	
AREAS CHECKED	
NO.	



FILE NAME: G:\CH09\016\Road\Sheets\08084-US14-XS.dgn



USER NAME = amkidd	DESIGNED - JLW	REVISED -
PLOT SCALE = 10.00' / in.	DRAWN - AMK	REVISED -
PLOT DATE = 5/22/2019	CHECKED - JWC	REVISED -
	DATE - 5/22/2019	REVISED -

**STATE OF ILLINOIS  
DEPARTMENT OF TRANSPORTATION**

**US ROUTE 14 CROSS SECTIONS**

SCALE: H: 1/2" = 10' V: 1/8" = 10'  
SHEET 39 OF 46 SHEETS STA. 230+50.00 TO STA. 231+00.00

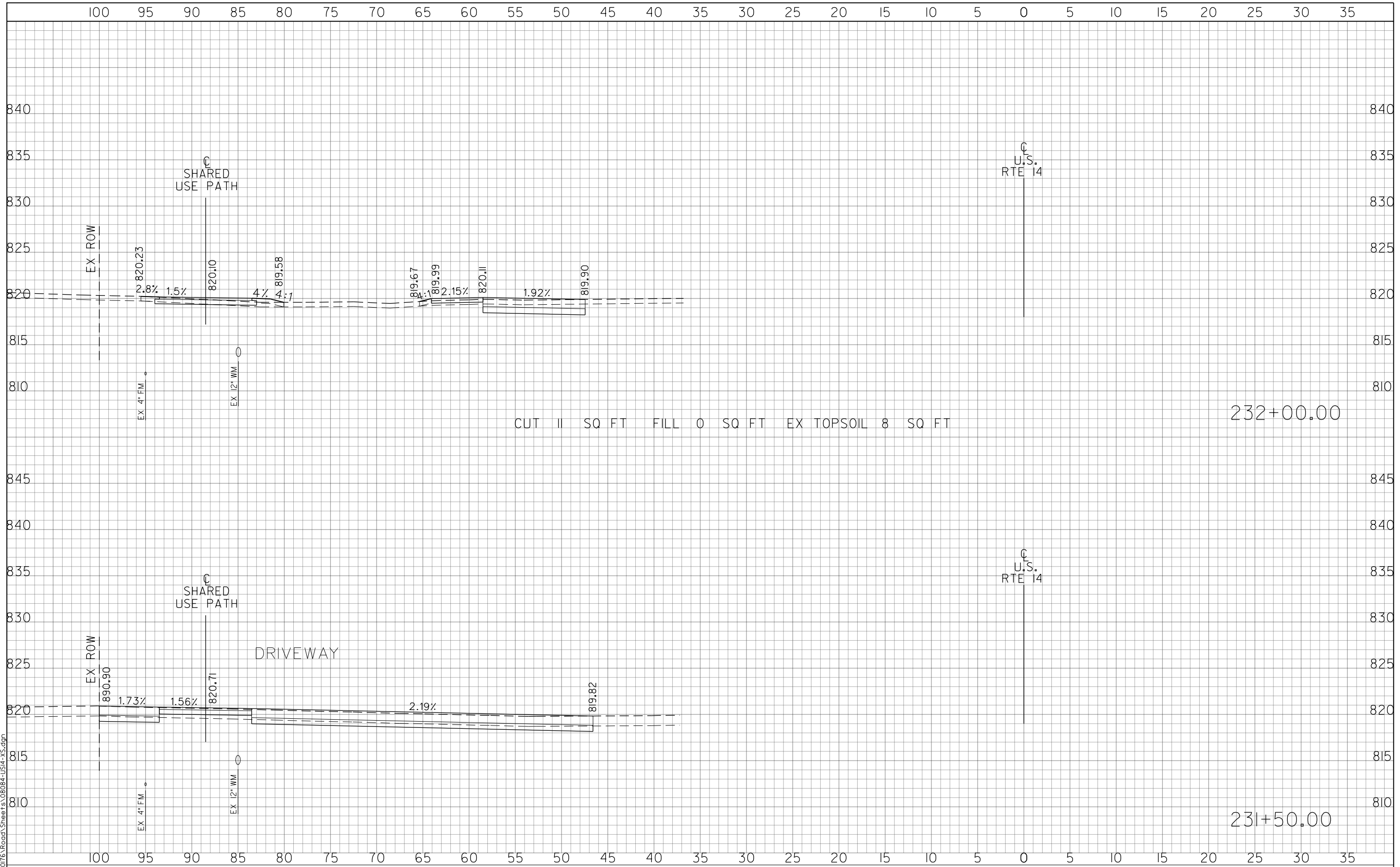
FAU RTE. 2549	SECTION 09-00174-05-CH	COUNTY LAKE	TOTAL SHEETS 423	SHEET NO. 416
CONTRACT NO. 61D65			ILLINOIS FED. AID PROJECT	



FINAL SURVEY	DATE
SURVEYED	BY
NOTE BOOK	
TEMPLATE	
AREAS CHECKED	
NO.	

ORIGINAL SURVEY	DATE
SURVEYED	BY
NOTE BOOK	
TEMPLATE	
AREAS CHECKED	
NO.	

FILE NAME: G:\CH09\016\Road\Sheet\08084-US14-XS.dgn



CUT 11 SQ FT FILL 0 SQ FT EX TOPSOIL 8 SQ FT

232+00.00

DRIVEWAY

231+50.00



USER NAME = amkidd	DESIGNED - JLV	REVISED -
PLOT SCALE = 10.00' / in.	DRAWN - AMK	REVISED -
PLOT DATE = 5/22/2019	CHECKED - JWC	REVISED -
	DATE - 5/22/2019	REVISED -

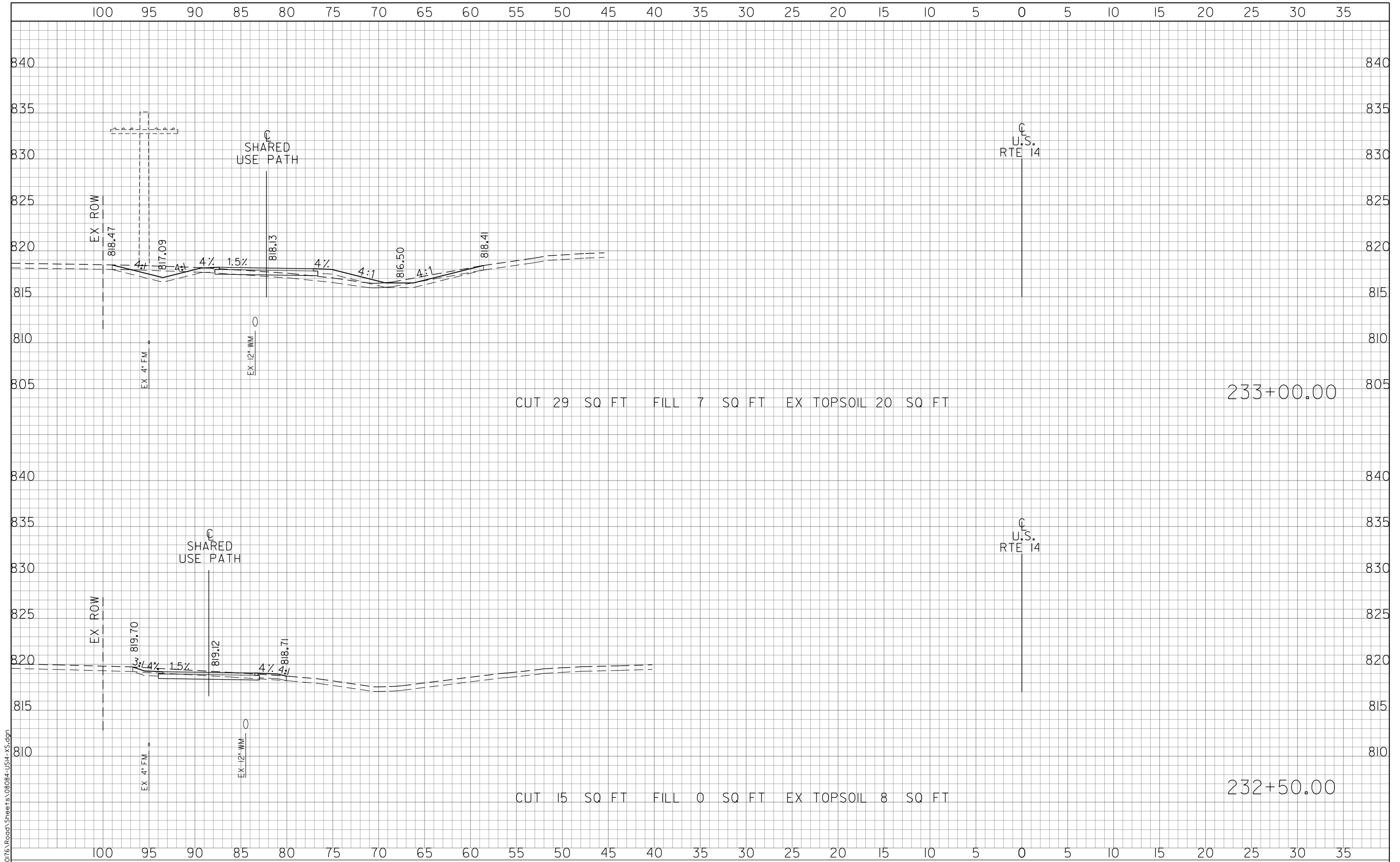
**STATE OF ILLINOIS  
DEPARTMENT OF TRANSPORTATION**

<b>US ROUTE 14 CROSS SECTIONS</b>	
SCALE: H: 1/2" = 10'	V: 1/4" = 10'
SHEET 40 OF 46 SHEETS	STA. 231+50.00 TO STA. 232+00.00

FAU RTE. 2549	SECTION 09-00174-05-CH	COUNTY LAKE	TOTAL SHEETS 423	SHEET NO. 417
CONTRACT NO. 61D65			ILLINOIS FED. AID PROJECT	

DATE	
BY	
SURVEYED	
TEMPLATE	
AREAS CHECKED	
NO.	

DATE	
BY	
ORIGINAL SURVEY	
TEMPLATE	
AREAS CHECKED	
NO.	



FILE NAME: G:\CH09\016\Road\Sheets\08084-US14-XS.dgn



USER NAME = amkidd	DESIGNED - JLW	REVISED -
PLOT SCALE = 10.00' / 1\"/>		

**STATE OF ILLINOIS  
DEPARTMENT OF TRANSPORTATION**

**US ROUTE 14 CROSS SECTIONS**

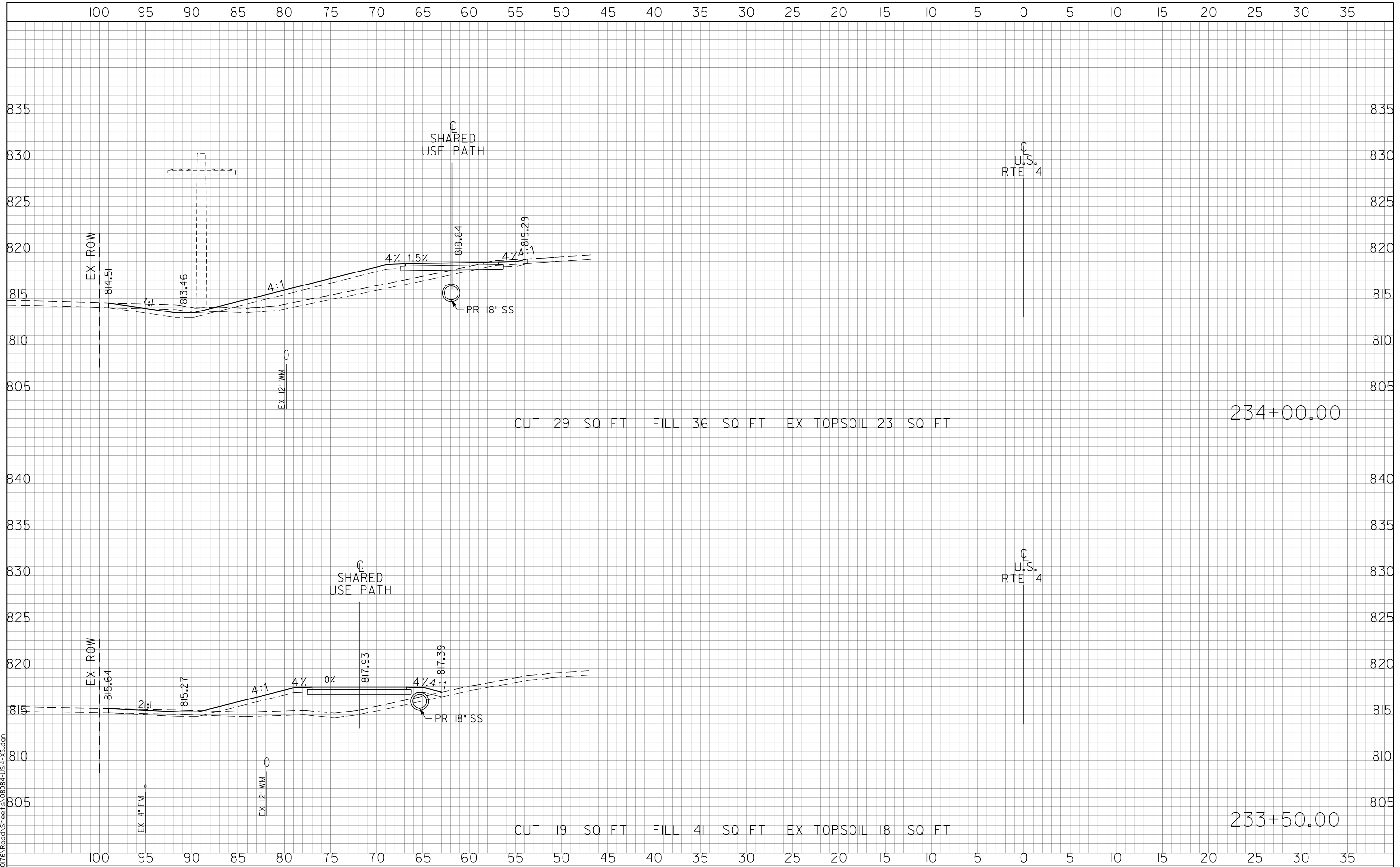
SCALE: H: 1/20 V: 1/10 SHEET 41 OF 46 SHEETS STA. 232+50.00 TO STA. 233+00.00

FAU RTE. 2549	SECTION 09-00174-05-CH	COUNTY LAKE	TOTAL SHEETS 423	SHEET NO. 418
CONTRACT NO. 61D65				ILLINOIS FED. AID PROJECT

FINAL SURVEY	DATE
SURVEYED	BY
NOTE BOOK	
TEMPLATE	
AREAS CHECKED	
NO.	

ORIGINAL SURVEY	DATE
SURVEYED	BY
NOTE BOOK	
TEMPLATE	
AREAS CHECKED	
NO.	

FILE NAME: G:\CH09\016\Road\Sheets\08084-US14-XS.dgn



CUT 29 SQ FT FILL 36 SQ FT EX TOPSOIL 23 SQ FT

234+00.00

CUT 19 SQ FT FILL 41 SQ FT EX TOPSOIL 18 SQ FT

233+50.00



USER NAME = amkidd	DESIGNED - JLV	REVISED -
PLOT SCALE = 10.00' / in.	DRAWN - AMK	REVISED -
PLOT DATE = 5/22/2019	CHECKED - JWC	REVISED -
	DATE - 5/22/2019	REVISED -

STATE OF ILLINOIS  
DEPARTMENT OF TRANSPORTATION

US ROUTE 14 CROSS SECTIONS

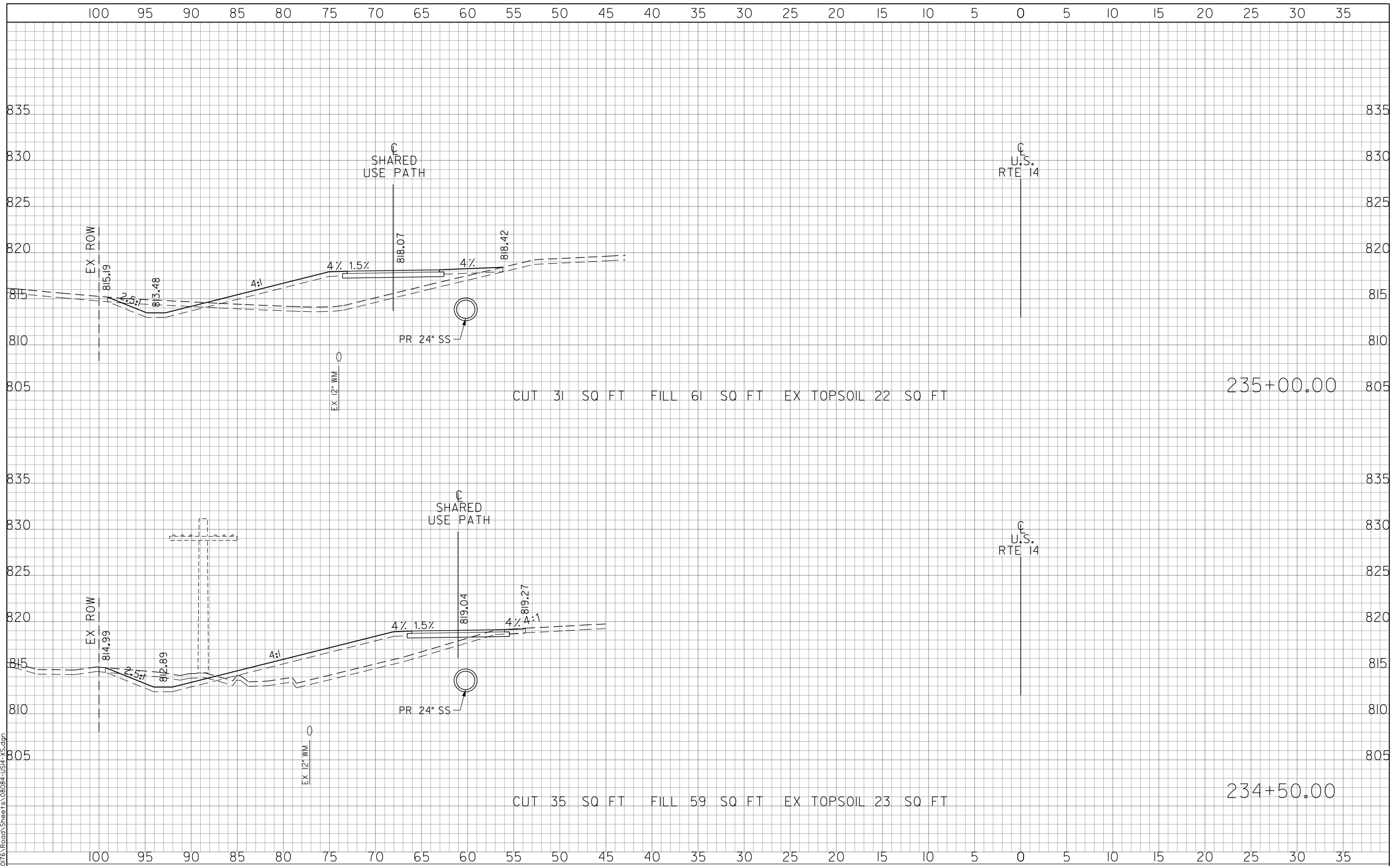
SCALE: H: 1/2" = 10' V: 1/8" = 10'  
SHEET 42 OF 46 SHEETS STA. 233+50.00 TO STA. 234+00.00

FAU RTE. 2549	SECTION 09-00174-05-CH	COUNTY LAKE	TOTAL SHEETS 423	SHEET NO. 419
CONTRACT NO. 61D65			ILLINOIS FED. AID PROJECT	

DATE	
BY	
SURVEYED	
TEMPLATE	
AREAS CHECKED	
NO.	

DATE	
BY	
SURVEYED	
TEMPLATE	
AREAS CHECKED	
NO.	

FILE NAME: G:\CH09\016\Road\Sheets\08084-US14-XS.dgn



USER NAME = amkidd	DESIGNED - JLW	REVISED -
PLOT SCALE = 10.00' / in.	DRAWN - AMK	REVISED -
PLOT DATE = 5/22/2019	CHECKED - JWC	REVISED -
	DATE - 5/22/2019	REVISED -

**STATE OF ILLINOIS  
DEPARTMENT OF TRANSPORTATION**

**US ROUTE 14 CROSS SECTIONS**

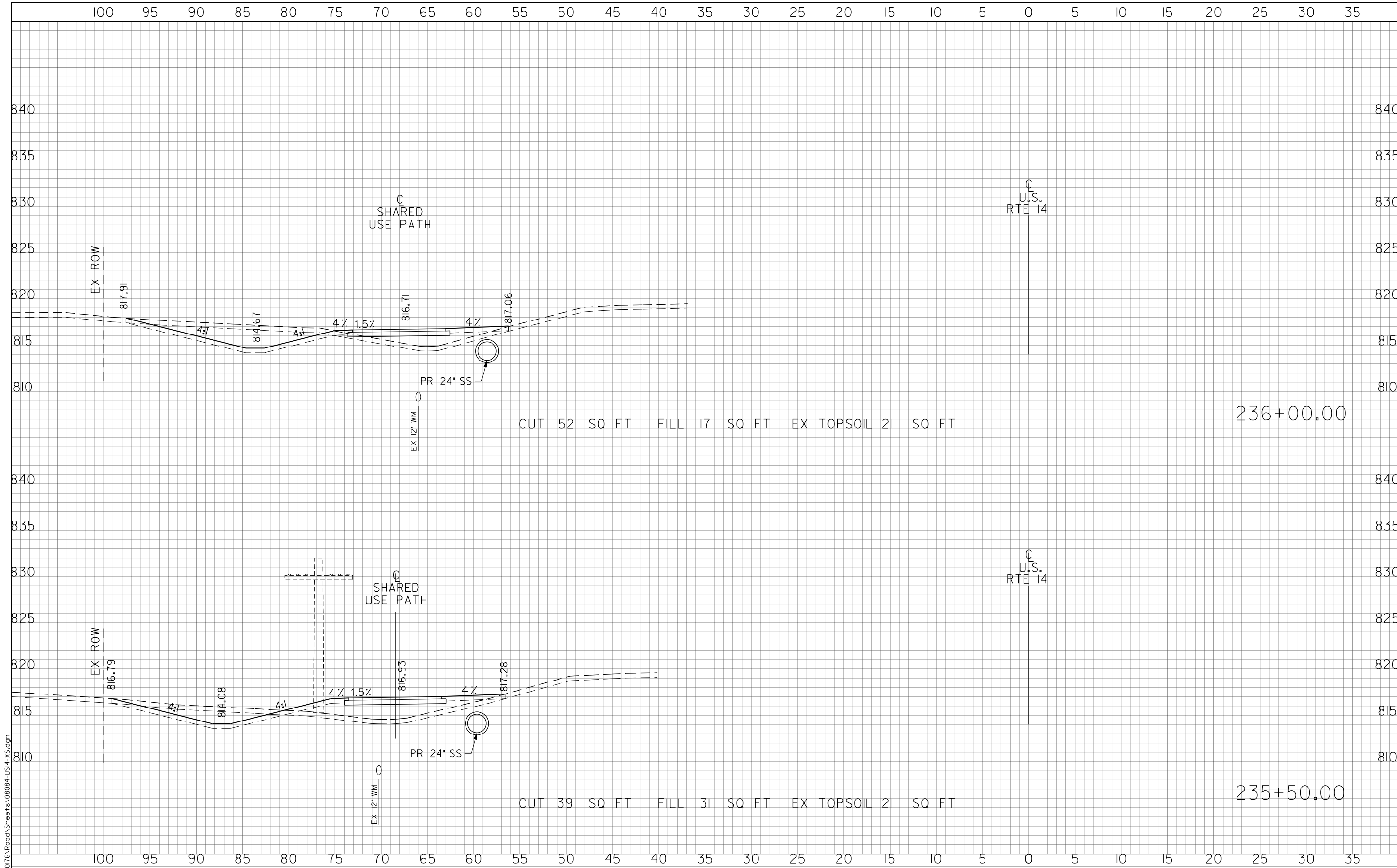
SCALE: H: 1/2" = 10'  
V: 1/8" = 10'

SHEET 43 OF 46 SHEETS STA. 234+50.00 TO STA. 235+00.00

FAU RTE. 2549	SECTION 09-00174-05-CH	COUNTY LAKE	TOTAL SHEETS 423	SHEET NO. 420
CONTRACT NO. 61D65			ILLINOIS FED. AID PROJECT	

FINAL SURVEY	DATE
SURVEYED	BY
NOTE BOOK	
TEMPLATE	
AREAS CHECKED	
NO.	

ORIGINAL SURVEY	DATE
SURVEYED	BY
NOTE BOOK	
TEMPLATE	
AREAS CHECKED	
NO.	



FILE NAME: G:\CH09\016\Road\Sheets\08084-US14-XS.dgn



USER NAME = amkidd	DESIGNED - JLV	REVISED -
PLOT SCALE = 10.00' / in.	DRAWN - AMK	REVISED -
PLOT DATE = 5/22/2019	CHECKED - JWC	REVISED -
	DATE - 5/22/2019	REVISED -

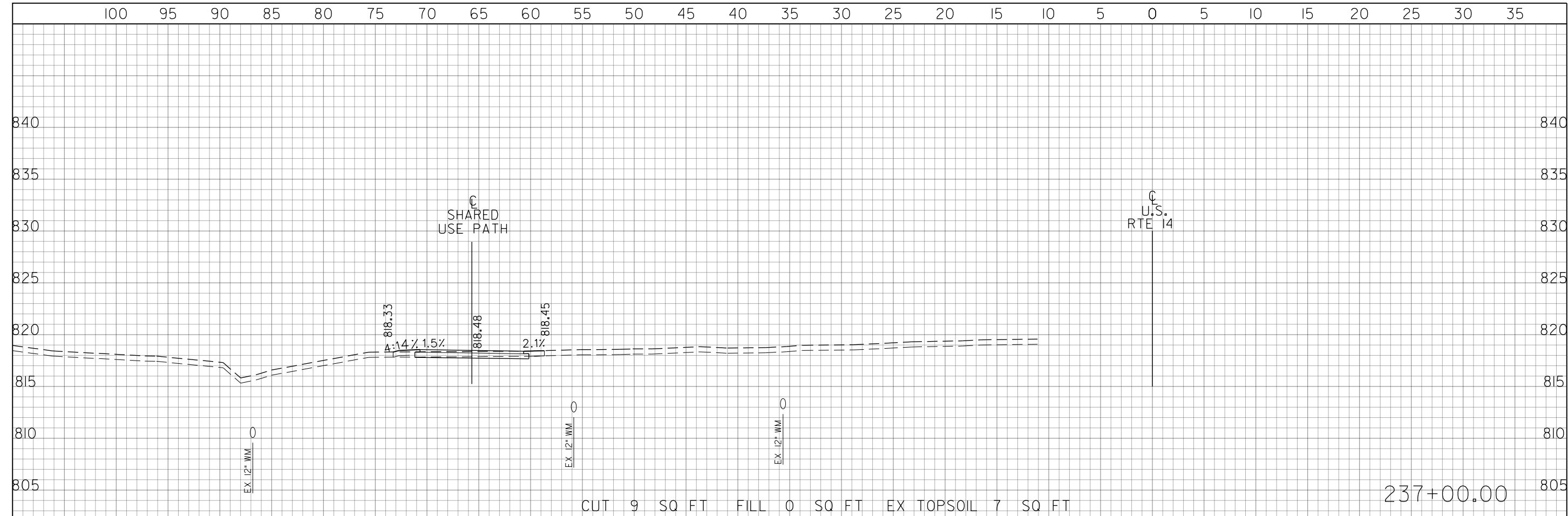
**STATE OF ILLINOIS  
DEPARTMENT OF TRANSPORTATION**

<b>US ROUTE 14 CROSS SECTIONS</b>	
SCALE: H: V: 1/2" = 10' / 1" = 20'	SHEET 44 OF 46 SHEETS STA. 235+50.00 TO STA. 236+00.00

FAU RTE. 2549	SECTION 09-00174-05-CH	COUNTY LAKE	TOTAL SHEETS 423	SHEET NO. 421
CONTRACT NO. 61D65			ILLINOIS FED. AID PROJECT	

FINAL SURVEY	DATE
NOTE BOOK	BY
NO.	
SURVEYED	
TEMPLATE	
AREAS CHECKED	

ORIGINAL SURVEY	DATE
NOTE BOOK	BY
NO.	
SURVEYED	
TEMPLATE	
AREAS CHECKED	



USER NAME = amkidd	DESIGNED - JLV	REVISED -
PLOT SCALE = 10.00' / in.	DRAWN - AMK	REVISED -
PLOT DATE = 5/22/2019	CHECKED - JWC	REVISED -
	DATE - 5/22/2019	REVISED -

**STATE OF ILLINOIS  
DEPARTMENT OF TRANSPORTATION**

**US ROUTE 14 CROSS SECTIONS**

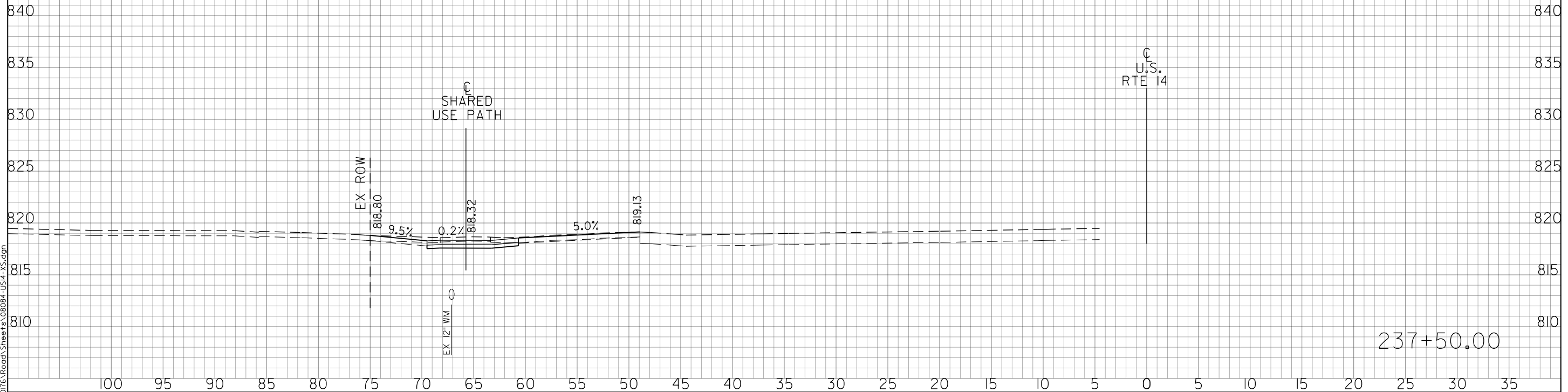
SCALE: H: 1/20  
V: 1/10

SHEET 45 OF 46 SHEETS STA. 236+50.00 TO STA. 237+00.00

FAU RTE. 2549	SECTION 09-00174-05-CH	COUNTY LAKE	TOTAL SHEETS 423	SHEET NO. 422
CONTRACT NO. 61D65			ILLINOIS FED. AID PROJECT	

FILE NAME: G:\CH09\016\Road\Sheets\08084-US14-XS.dgn

100 95 90 85 80 75 70 65 60 55 50 45 40 35 30 25 20 15 10 5 0 5 10 15 20 25 30 35



FINAL SURVEY NO.	SURVEYED BY	DATE
NOTE BOOK	TEMPLATE	
AREAS CHECKED		

ORIGINAL SURVEY NO.	SURVEYED BY	DATE
NOTE BOOK	TEMPLATE	
AREAS CHECKED		

FILE NAME: G:\CH09\016\Road\Sheets\08084-US14-XS.dgn



USER NAME = amkidd	DESIGNED - JLV	REVISED -
PLOT SCALE = 10.00' / in.	DRAWN - AMK	REVISED -
PLOT DATE = 5/22/2019	CHECKED - JWC	REVISED -
	DATE - 5/22/2019	REVISED -

**STATE OF ILLINOIS  
DEPARTMENT OF TRANSPORTATION**

**US ROUTE 14 CROSS SECTIONS**

SCALE: H: 1/20 V: 1/10 SHEET 46 OF 46 SHEETS STA. 237+50.00 TO STA. 237+50.00

FAU RTE. 2549	SECTION 09-00174-05-CH	COUNTY LAKE	TOTAL SHEETS 423	SHEET NO. 423
ILLINOIS FED. AID PROJECT			CONTRACT NO. 61D65	