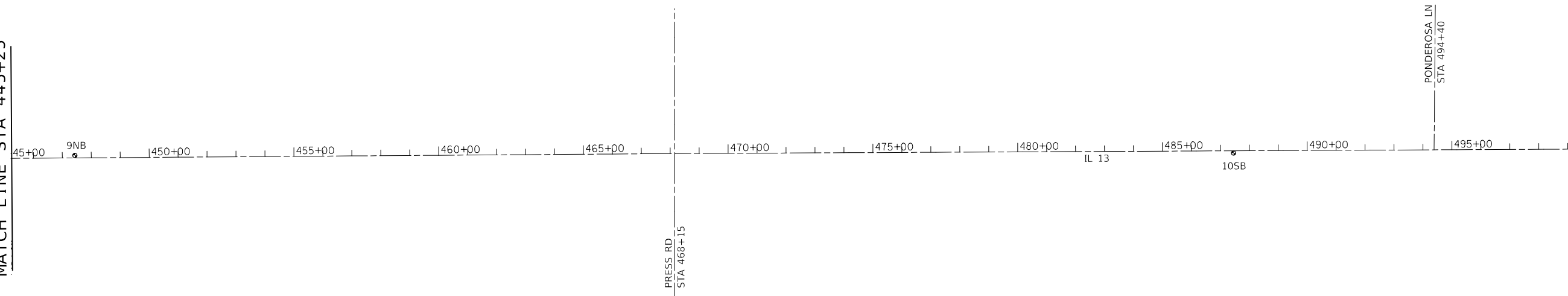


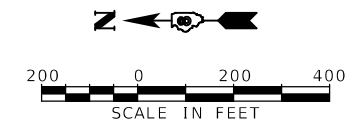
MATCH LINE STA 445+25



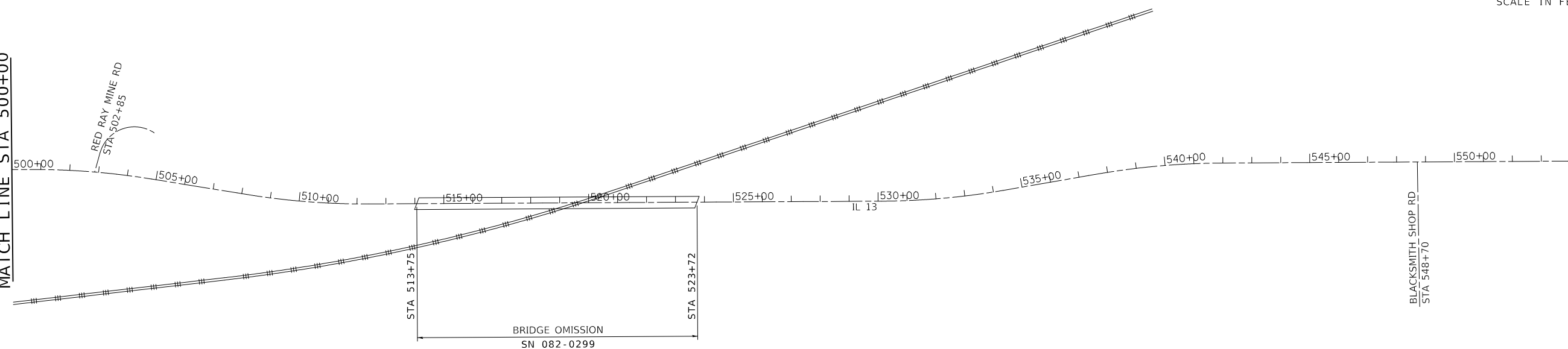
MATCH LINE STA 500+00

LEGEND

- PAVEMENT CORE LOCATION



MATCH LINE STA 500+00



MATCH LINE STA 555+00

MODEL: D:\p1\11
FILE NAME: 76J16_19_21c-Plan.dgn

USER NAME = gowens	DESIGNED - GDO	REVISED -
	DRAWN - GDO	REVISED -
PLOT SCALE = 400.0000' / in.	CHECKED - STS	REVISED -
PLOT DATE = 2/12/2019	DATE - 2/12/2019	REVISED -

**STATE OF ILLINOIS
DEPARTMENT OF TRANSPORTATION**

**ROADWAY PLAN
ILLINOIS ROUTE 13**

SCALE: 400.0000' / in. SHEET 2 OF 5 SHEETS STA. 445+25 TO STA. 555+00

F.A.P. RTE.	SECTION	COUNTY	TOTAL SHEETS	SHEET NO.
103	(27,25,38,561)RS	ST. CLAIR	87	21
CONTRACT NO. 76J16				
ILLINOIS FED. AID PROJECT				