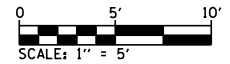
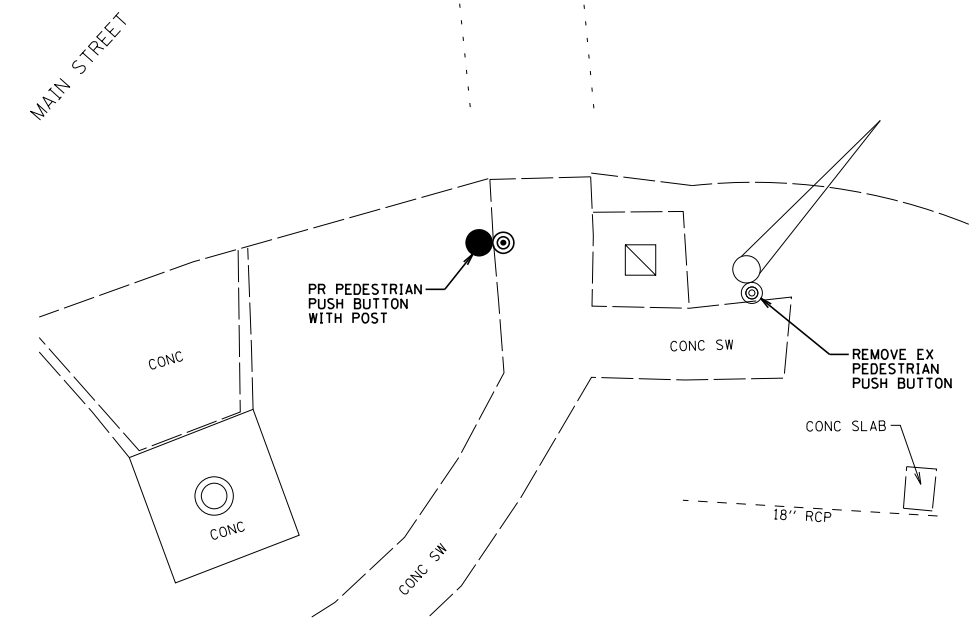
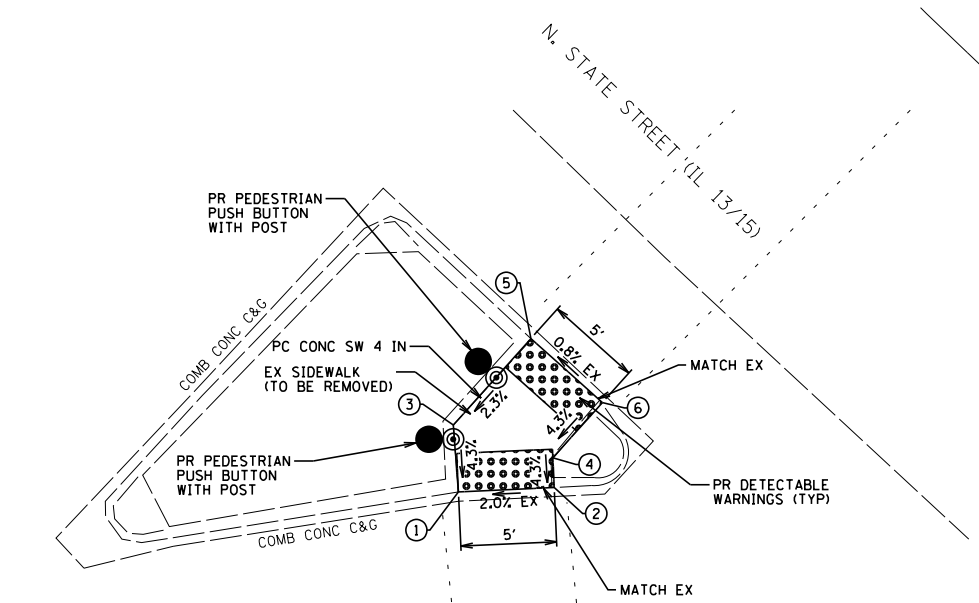
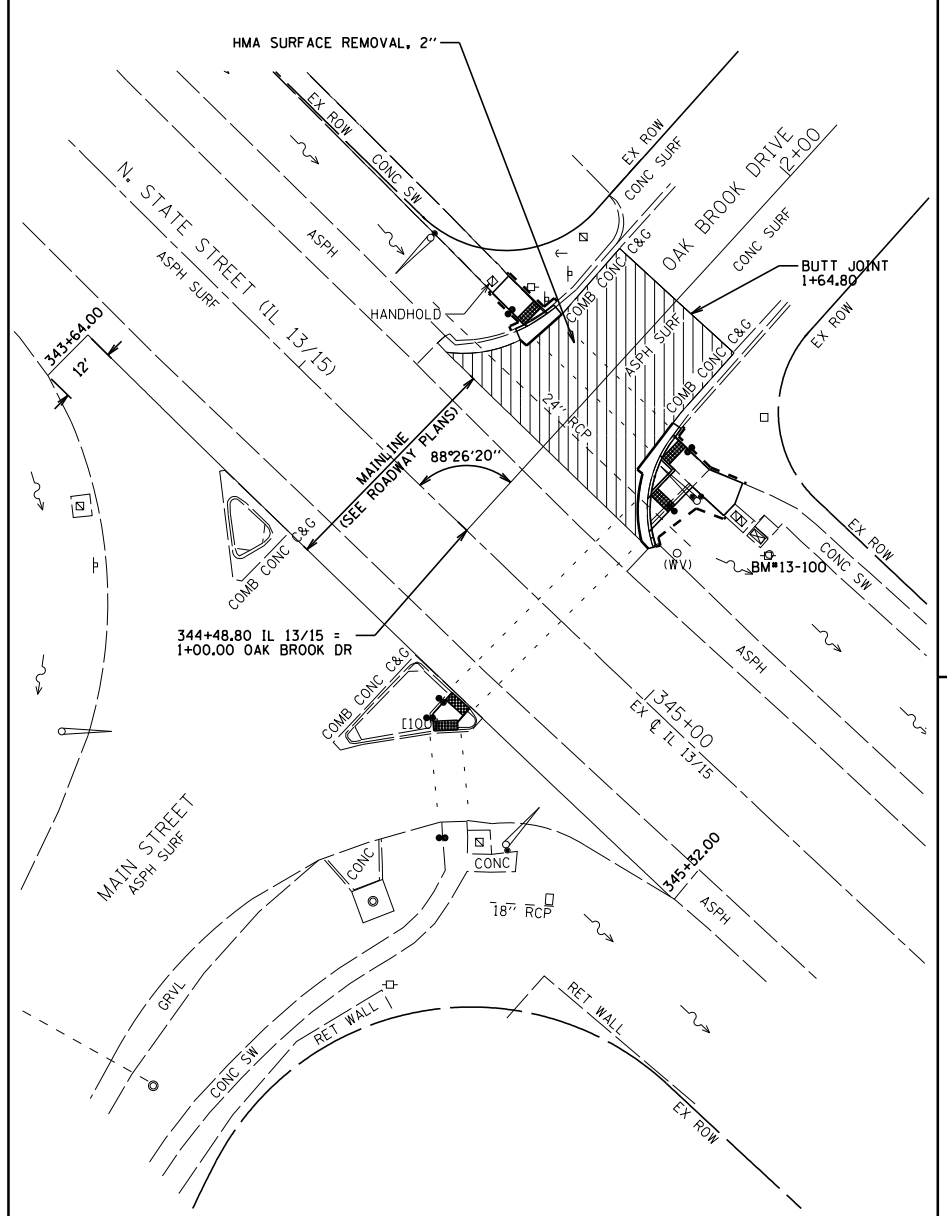


POINT#	NORTHING	EASTING	ELEV	DESCRIPTION
1	644014.77	369317.84	MATCH EX	TOP BK DC
2	644014.99	369322.84	MATCH EX	TOP BK DC
3	644018.24	369317.58	511.52	SIDEWALK
4	644016.54	369322.77	511.53	SIDEWALK
5	644022.75	369321.62	MATCH EX	TOP BK DC
6	644019.42	369325.34	MATCH EX	TOP BK DC

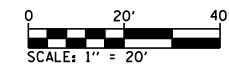


BENTON & ASSOCIATES, INC. SOUTH QUADRANT



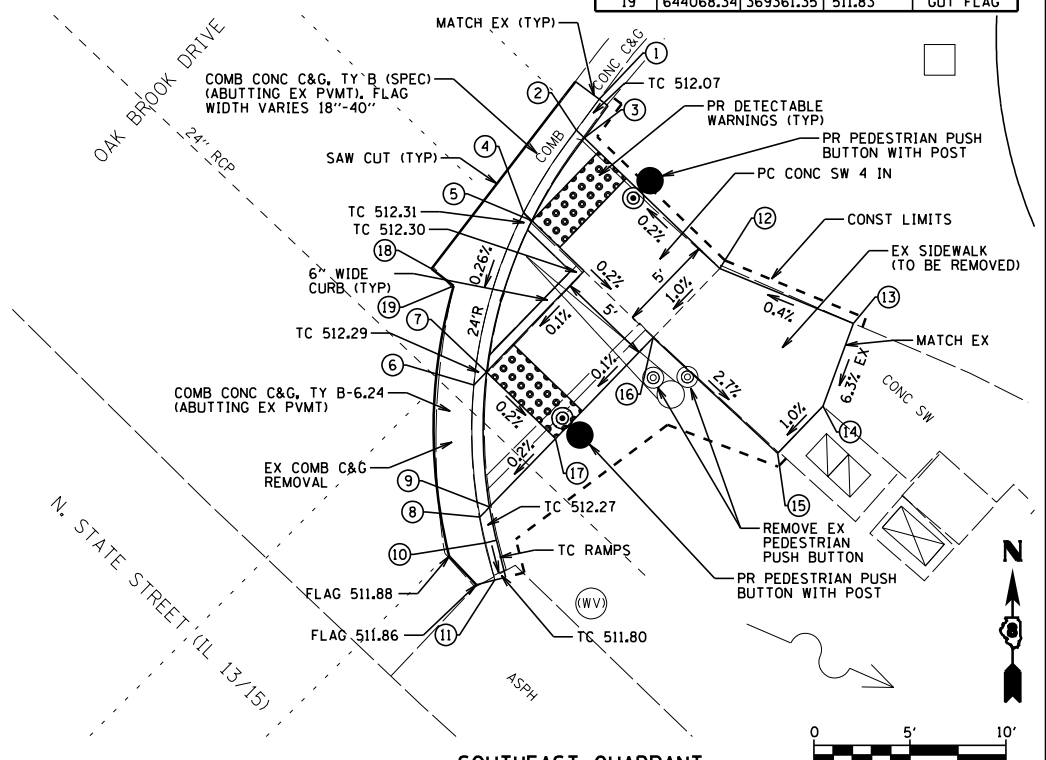
BM*13-100:
RR SPIKE ON W SIDE METER POLE AT SE QUAD
OF N. STATE ST. (IL 13/15) & OAK BROOK DR.
ELEV=511.29 (FROM IDOT DIST 8)

NOTE:
MATCH PR CURB AND GUTTER (GRADE, SLOPE, CURB CONFIG., ETC.)
WHEN CONNECTING TO EX CURB AND GUTTER AT ENDS.



STATE OF ILLINOIS
DEPARTMENT OF TRANSPORTATION

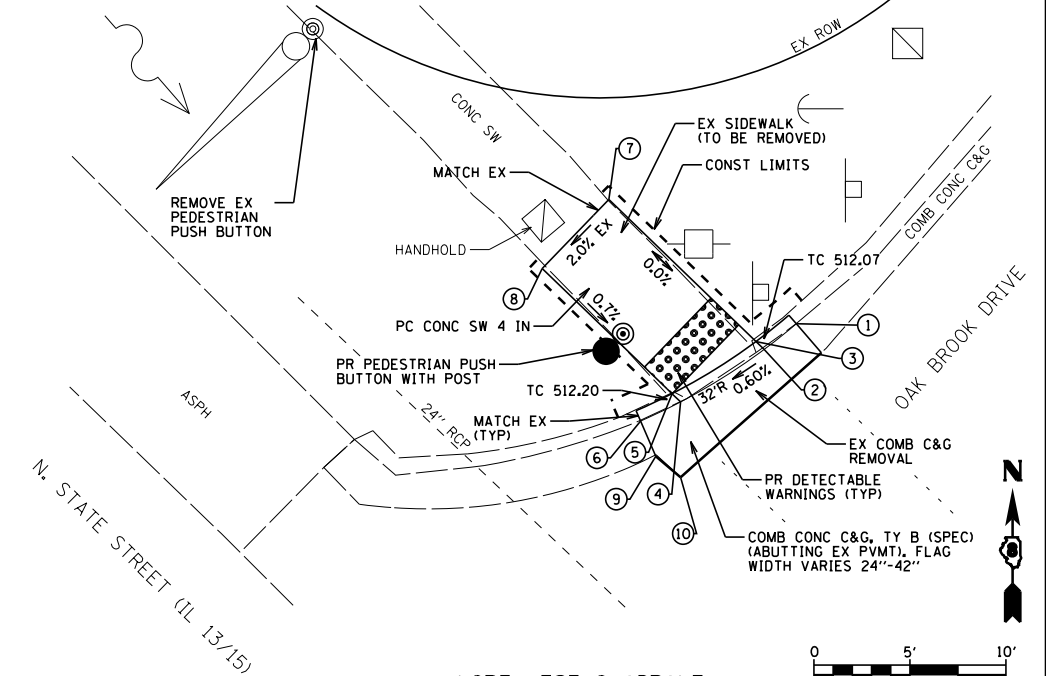
POINT#	NORTHING	EASTING	ELEV	DESCRIPTION
1	644078.06	369368.93	511.83	FL GUT
2	644076.46	369367.73	511.82	FL GUT
3	644076.05	369368.16	511.86	TOP BK DC
4	644072.16	369364.99	511.81	FL GUT
5	644071.73	369365.43	511.85	TOP BK DC
6	644063.17	369362.40	511.79	FL GUT
7	644063.86	369363.06	511.83	TOP BK DC
8	644056.30	369362.71	511.77	FL GUT
9	644056.82	369363.21	511.81	TOP BK DC



SOUTHEAST QUADRANT
SCALE: 1" = 5'

POINT#	NORTHING	EASTING	ELEV	DESCRIPTION
1	644103.10	369343.20	511.77	FL GUT
2	644101.76	369341.52	511.76	FL GUT
3	644102.17	369341.10	511.80	TOP BK DC
4	644099.02	369337.16	511.73	FL GUT
5	644099.45	369336.72	511.77	TOP BK DC
6	644098.03	369335.09	511.71	FL GUT
7	644109.57	369333.43	MATCH EX	SIDEWALK
8	644105.98	369329.96	MATCH EX	SIDEWALK

POINT#	NORTHING	EASTING	ELEV	DESCRIPTION
9	644096.20	369335.88	511.81	GUT FLAG
10	644095.10	369337.17	511.86	GUT FLAG



NORTHWEST QUADRANT
SCALE: 1" = 5'

ADA SIDEWALK PLAN (FREEBURG)
FAP ROUTE 103 (IL RTE 13 / 15)

SCALE: SHEET 6 OF 25 SHEETS STA. TO STA.

F.A.P. RTE.	SECTION	COUNTY	TOTAL SHEETS	SHEET NO.
103	(27,25,38,56)RS	ST. CLAIR	87	57

CONTRACT NO. 76J16
ILLINOIS FED. AID PROJECT

FILE NAME	USER NAME	DESIGNED	REVISED
P:\10e2166-34\FAP 103 (IL 13-15) Sec 12	suser*	MGM	-
	25,38,56)RS 76J16\CADD Sheets\0876J16-sh-t-free	SDW	REVISED -
		WJS	REVISED -
			REVISED -
			REVISED -
			REVISED -

Default PLOT SCALE = 40.0000' / in. PLOT DATE = 2/25/2019 DATE = 2/2019