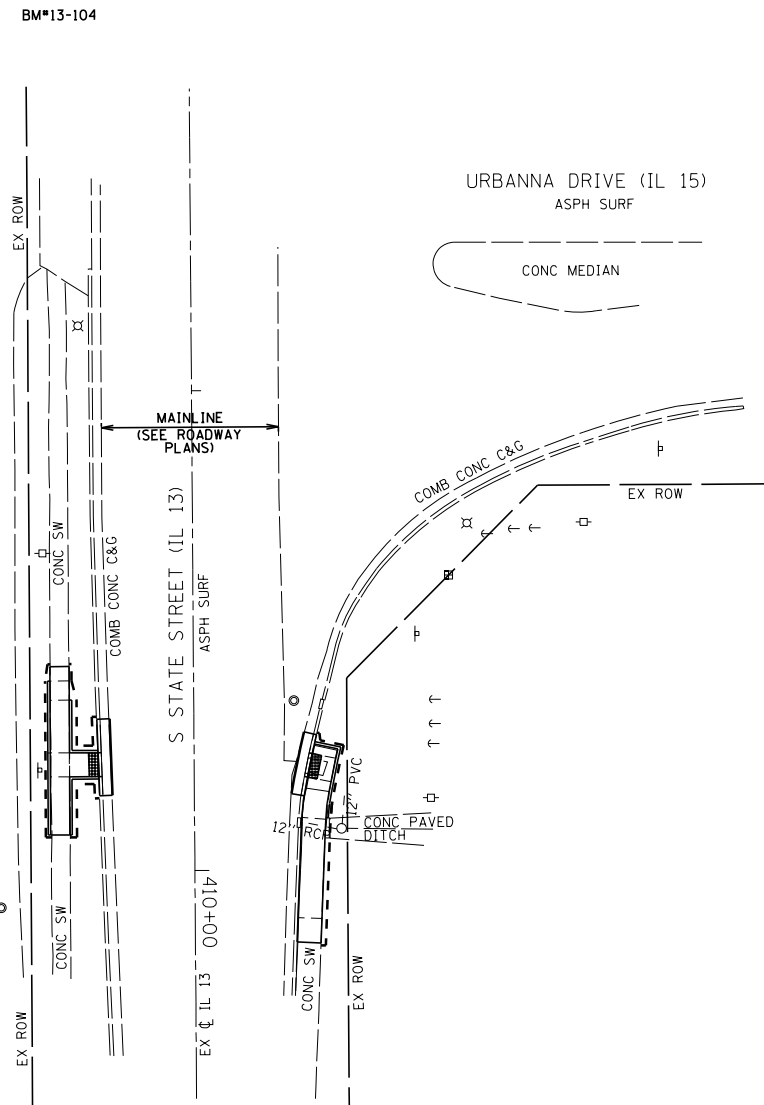
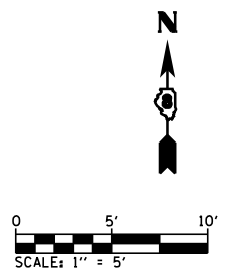
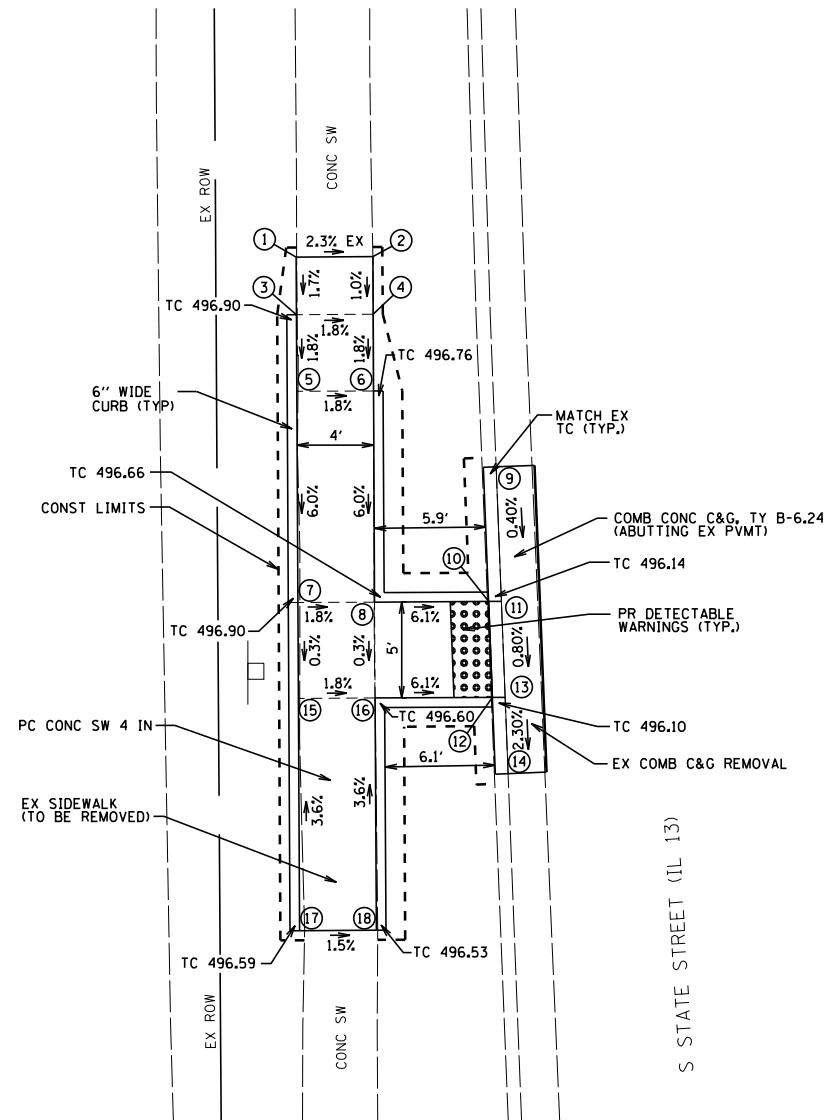


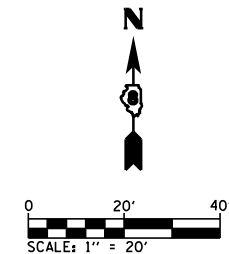
POINT#	NORTHING	EASTING	ELEV	DESCRIPTION
1	638056.87	370544.02	MATCH EX	SIDEWALK
2	638056.89	370548.02	MATCH EX	SIDEWALK
3	638053.87	370544.04	496.90	SIDEWALK
4	638053.89	370548.04	496.83	SIDEWALK
5	638049.87	370544.06	496.83	SIDEWALK
6	638049.89	370548.06	496.76	SIDEWALK
7	638038.87	370544.12	496.17	SIDEWALK
8	638038.89	370548.12	496.10	SIDEWALK
9	638045.94	370554.45	495.75	FL GUT
10	638038.92	370554.06	495.74	TOP BK DC
11	638038.92	370554.72	495.72	FL GUT
12	638033.92	370554.25	495.72	TOP BK DC
13	638033.93	370554.92	495.72	FL GUT
14	638029.95	370555.07	495.59	FL GUT
15	638033.87	370544.14	496.16	SIDEWALK
16	638033.89	370548.14	496.09	SIDEWALK
17	638021.77	370544.21	MATCH EX	SIDEWALK
18	638021.79	370548.21	MATCH EX	SIDEWALK



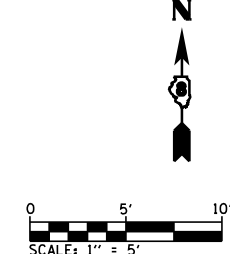
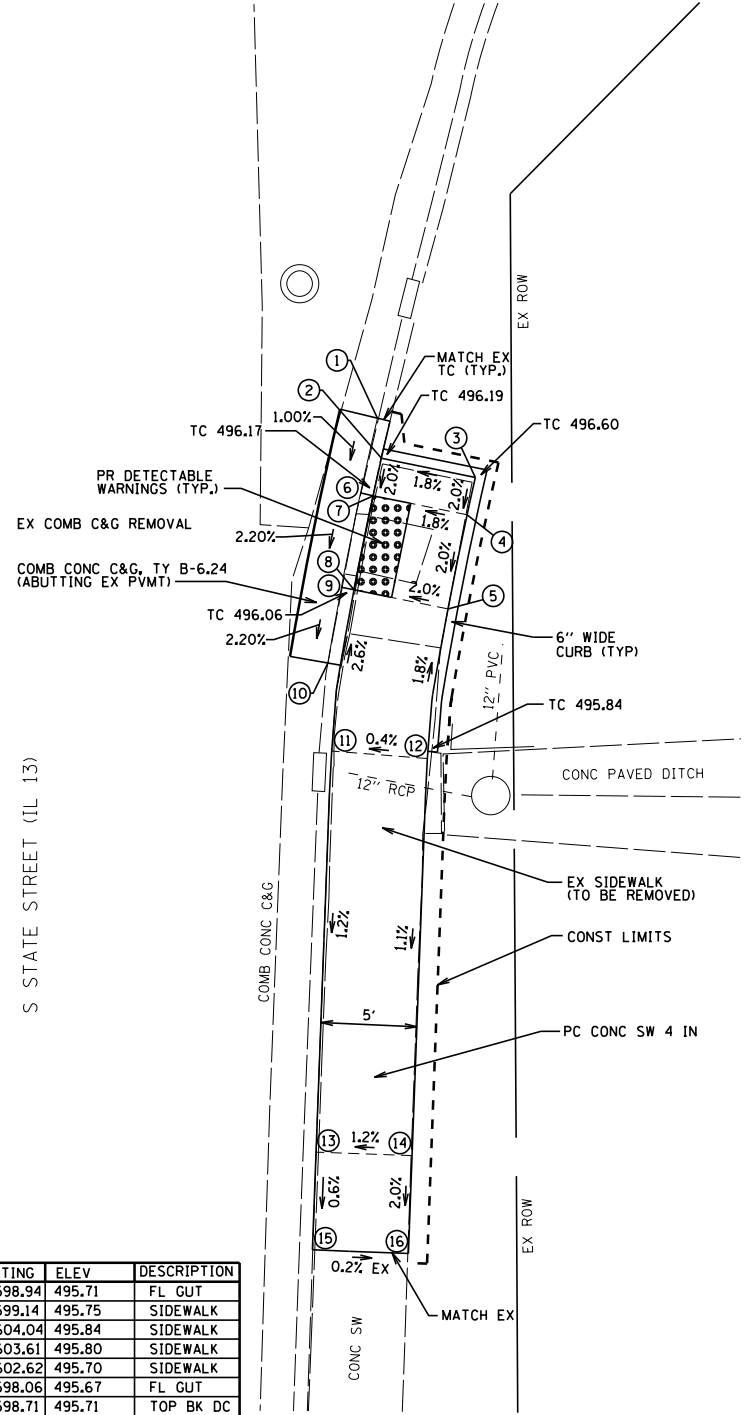
BM*13-104
 FOUND "X" CUT ON E. FLANGE BOLT
 OF F. HYD. AT NW QUAD OF S. STATE
 ST. (IL 13) & URBANNA DRIVE (IL 15).
 ELEV=502.82 (FROM IDOT DIST 8)

NOTE:
 R.O.W LINES SHOWN ON IL 13 / 15
 WERE SET USING SPLIT OF FACE-FACE
 OF CURB AND INFORMATION FROM PLAT
 OF HIGHWAYS SECTION 27-1R PROVIDED
 BY IDOT. CROSS STREET R.O.W. WIDTH
 ARE SHOWN FROM ST. CLAIR GIS.

NOTE:
 MATCH PR CURB AND GUTTER (GRADE, SLOPE, CURB CONFIG., ETC.)
 WHEN CONNECTING TO EX CURB AND GUTTER AT ENDS.



POINT#	NORTHING	EASTING	ELEV	DESCRIPTION
1	638042.80	370598.94	495.71	FL GUT
2	638040.71	370599.14	495.75	SIDEWALK
3	638039.72	370604.04	495.84	SIDEWALK
4	638037.77	370603.61	495.80	SIDEWALK
5	638032.87	370602.62	495.70	SIDEWALK
6	638038.90	370598.06	495.67	FL GUT
7	638038.76	370598.71	495.71	TOP BK DC
8	638033.86	370597.72	495.60	TOP BK DC
9	638033.99	370597.06	495.56	FL GUT
10	638030.05	370596.35	495.41	FL GUT
11	638025.45	370596.55	495.82	SIDEWALK
12	638025.06	370601.53	495.84	SIDEWALK
13	638004.57	370595.74	495.56	SIDEWALK
14	638004.38	370600.74	495.62	SIDEWALK
15	637999.47	370595.55	MATCH EX	SIDEWALK
16	637999.29	370600.55	MATCH EX	SIDEWALK



BENTON & ASSOCIATES, INC. **WEST QUADRANT**

SOUTHEAST QUADRANT

FILE NAME =	USER NAME = \$USER\$	DESIGNED - MGM	REVISED -	F.A.P. RTE.	SECTION	COUNTY	TOTAL SHEETS	SHEET NO.
P:\102166-34\FAP 103 (IL 13-IL 15) Sec 12	25,38,561\RS 76J16\CADD Sheets\0876J16-sh-t-fre	SDW	REVISED -	103	(27,25,38,561)RS	ST. CLAIR	87	72
Default	PLOT SCALE = 40.0000' / in.	CHECKED - WJS	REVISED -	CONTRACT NO. 76J16				
	PLOT DATE = 2/25/2019	DATE - 2/2019	REVISED -	ILLINOIS FED. AID PROJECT				

**STATE OF ILLINOIS
 DEPARTMENT OF TRANSPORTATION**

**ADA SIDEWALK PLAN (FREEBURG)
 FAP ROUTE 103 (IL RTE 13 / 15)**

SCALE: SHEET 21 OF 25 SHEETS STA. TO STA.