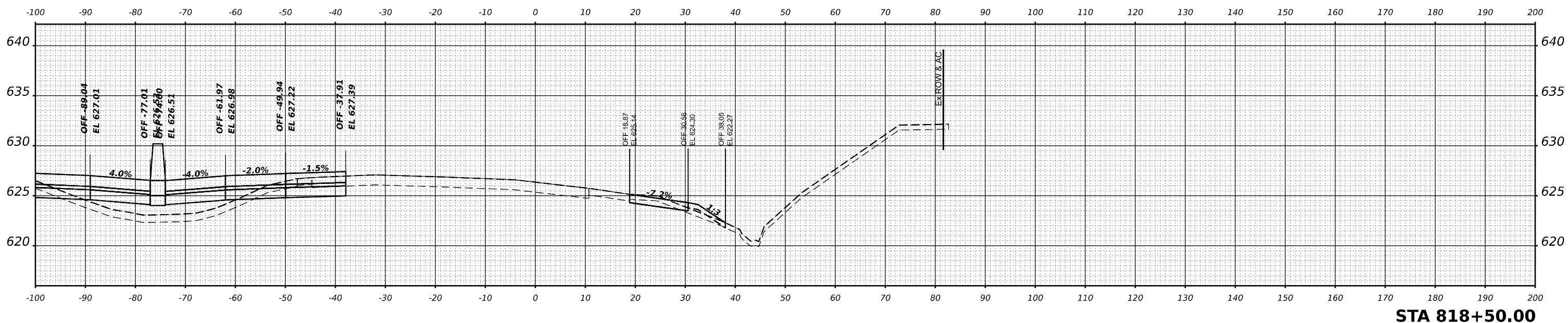


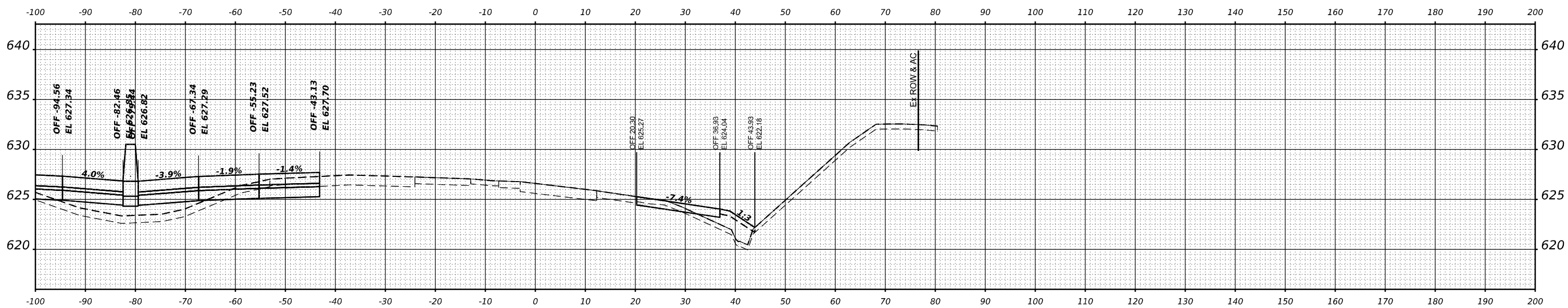
DATE	
BY	
SURVEYED	
PLOTTED	
TEMPLATE	
NOTE BOOK	
AREAS CHECKED	

DATE	
BY	
SURVEYED	
PLOTTED	
TEMPLATE	
NOTE BOOK	
AREAS CHECKED	

MODEL: BL_P_LARKIN_D - 818+00.00 (Sheet)
 FILE NAME: p:\transystems\paw\dev\transystems\paw\based\documents\projects\2018\c401401180022\02\Transystems\CAD\62R25\Sheets\25-Cross Sections\STAGE 1A\DI\TC-CONTAINER_51-LRP_ROADWAY_LARK_RAMP.Dwg



STA 818+50.00



STA 818+00.00

TRANSYSTEMS

USER NAME = vjanachione	DESIGNED - VLJ	REVISED
PLOT SCALE = 0.16666633 1/16 in.	DRAWN - MBM	REVISED -
PLOT DATE = 6/18/2024	CHECKED - JMG	REVISED -
	DATE - 6/18/24	REVISED -

**STATE OF ILLINOIS
DEPARTMENT OF TRANSPORTATION**

**STAGE 1A CROSS SECTIONS
LARKIN RAMP D**

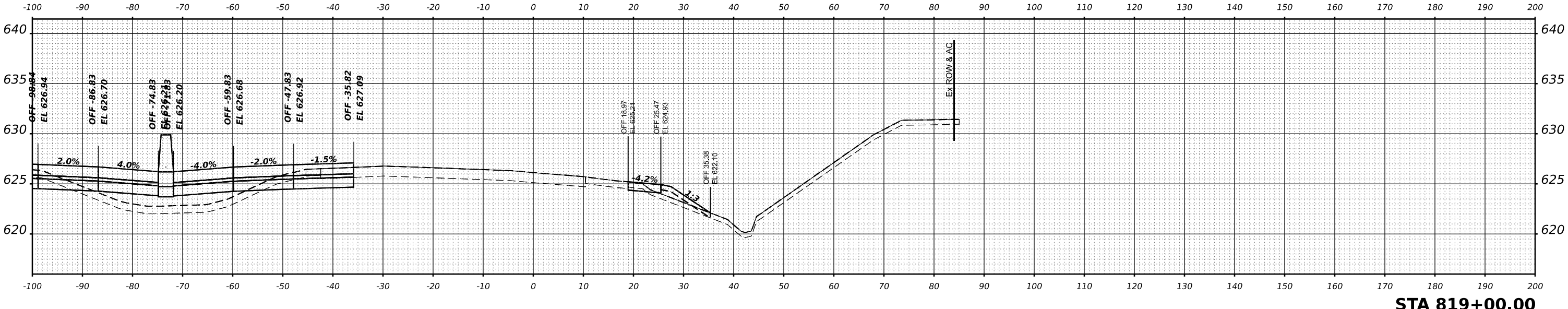
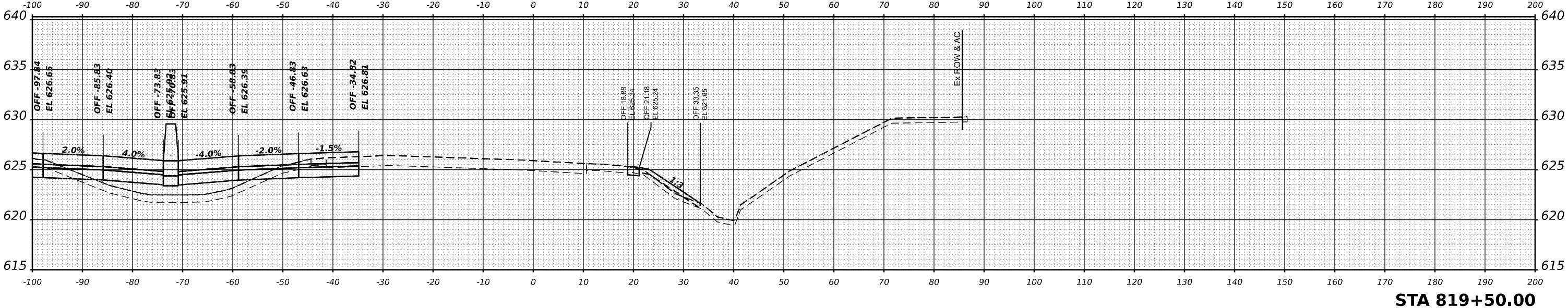
SCALE: 10:H 5:V SHEET 21 OF 23 SHEETS STA. 818+00 818+50

F.A.I. RTE.	SECTION	COUNTY	TOTAL SHEETS	SHEET NO.
I-80	FAI 80 21 STRUCTURE 4	WILL	550	414
			CONTRACT NO. 62R25	
		ILLINOIS	FED. AID PROJECT	

FINAL SURVEY	SURVEYED	BY	DATE
NOTE BOOK	PLOTTED		
NO.	TEMPLATE		
	AREAS CHECKED		

ORIGINAL SURVEY	SURVEYED	BY	DATE
NOTE BOOK	PLOTTED		
NO.	TEMPLATE		
	AREAS CHECKED		

MODEL: BL_P\LRKIN_D - 819+00.00 (Sheet)
 FILE NAME: p:\transystems\p2\dev\transystems\p2\dev\Documents\Projects\2018\CH401\401180022\02\Transystems\CD\62R25\Sheets\2-Cross Sections\STAGE 1A\DI\TC-CONTAINER_S1A-RP_ROADWAY_LRKIN_RAMP.Dgn



USER NAME	= vjjanachione
PLOT SCALE	= 0.16666633 1/ in.
PLOT DATE	= 6/18/2024

DESIGNED	- VLJ
DRAWN	- MBM
CHECKED	- JMG
DATE	- 6/18/24

REVISED	-
REVISED	-
REVISED	-
REVISED	-

**STATE OF ILLINOIS
 DEPARTMENT OF TRANSPORTATION**

**STAGE 1A CROSS SECTIONS
 LARKIN RAMP D**

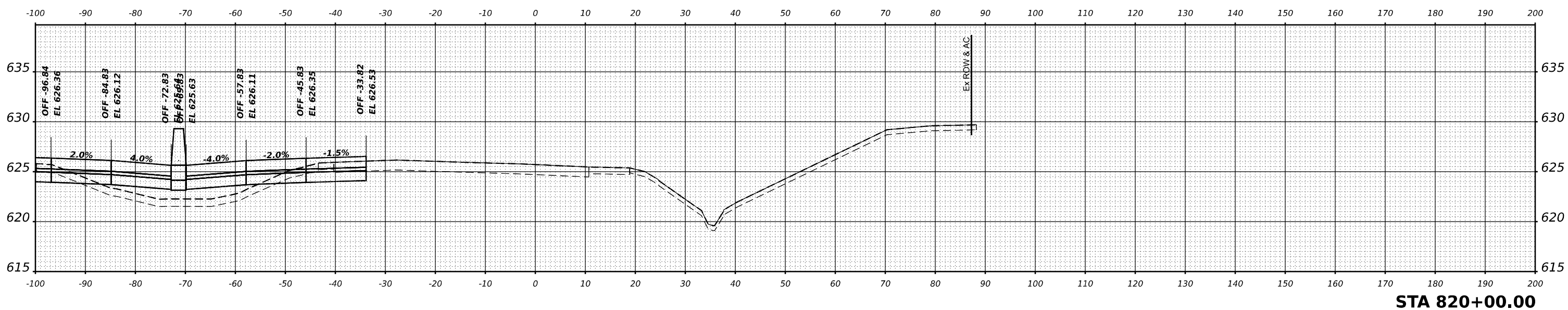
SCALE: 10:H 5:V SHEET 22 OF 23 SHEETS STA. 819+00 819+50

F.A.I. RTE.	SECTION	COUNTY	TOTAL SHEETS	SHEET NO.
I-80	FAI 80 21 STRUCTURE 4	WILL	550	415
CONTRACT NO. 62R25				
ILLINOIS		FED. AID PROJECT		

FINAL SURVEY	SURVEYED	BY	DATE
NOTE BOOK	PLOTTED		
NO.	TEMPLATE		
	AREAS CHECKED		

ORIGINAL SURVEY	SURVEYED	BY	DATE
NOTE BOOK	PLOTTED		
NO.	TEMPLATE		
	AREAS CHECKED		

MODEL: BL_P\LRKIN_D - 820+00.00 (Sheet)
 FILE NAME: p:\transystems\p2\dev\transystems\p2\p2\Documents\Projects\2018\401\401\80022\02-Transystems\CAD\62R25\Sheets\2-Cross Sections\STAGE 1A\1A-C-CONTAINER_51.rvt; ROADWAY_LARK_RAMP.Dwg



STA 820+00.00

TRANSYSTEMS

USER NAME = vjjanachione	DESIGNED - VLJ	REVISED
PLOT SCALE = 0.16666633 1/ in.	DRAWN - MBM	REVISED -
PLOT DATE = 6/18/2024	CHECKED - JMG	REVISED -
	DATE - 6/18/24	REVISED -

**STATE OF ILLINOIS
 DEPARTMENT OF TRANSPORTATION**

**STAGE 1A CROSS SECTIONS
 LARKIN RAMP D**

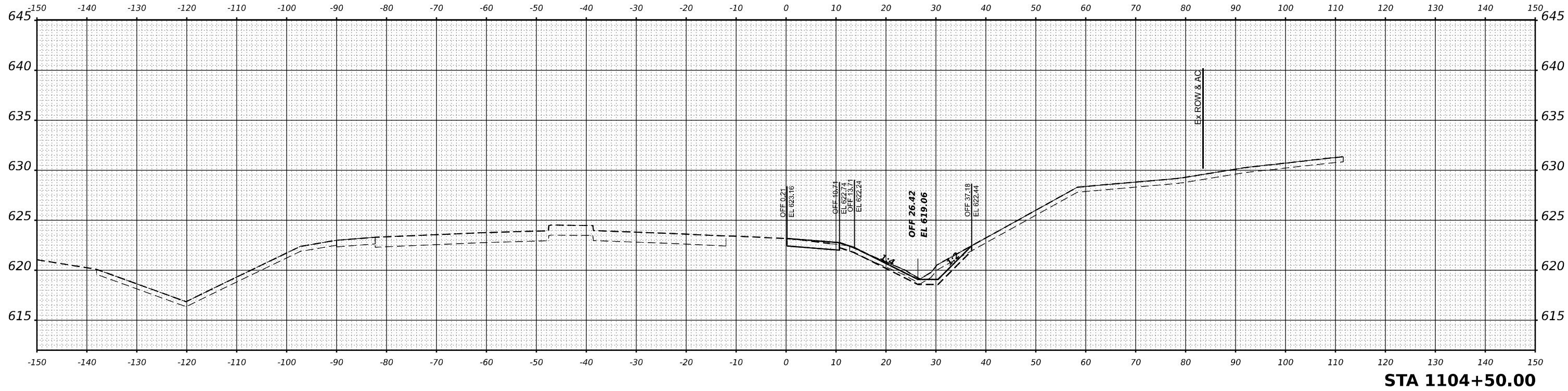
SCALE: 10:H 5:V SHEET 23 OF 23 SHEETS STA. 820+00

F.A.I. RTE.	SECTION	COUNTY	TOTAL SHEETS	SHEET NO.
I-80	FAI 80 21 STRUCTURE 4	WILL	550	416
			CONTRACT NO. 62R25	
		ILLINOIS	FED. AID PROJECT	

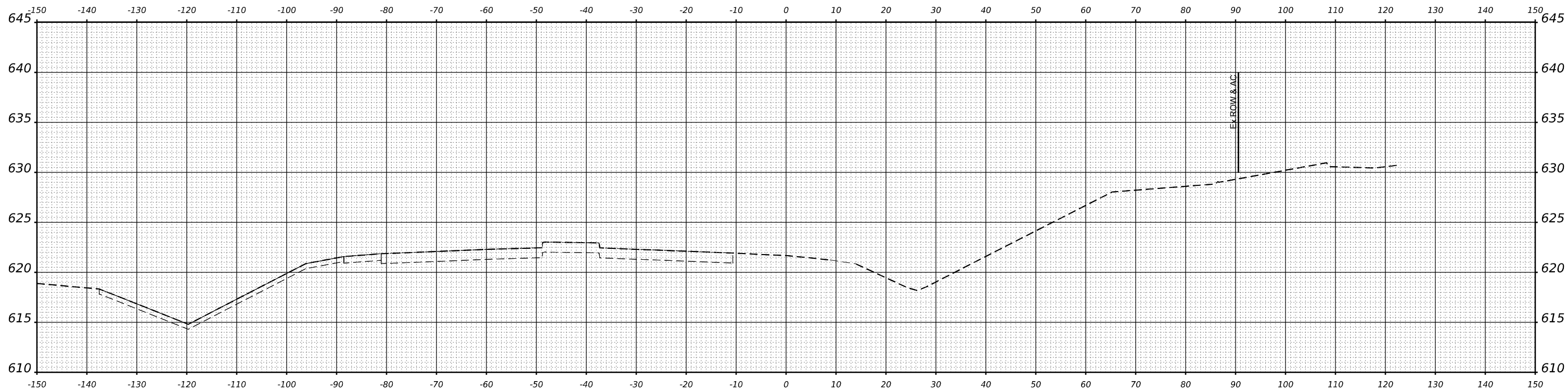
DATE	
BY	
FINAL SURVEY	SURVEYED
NOTE BOOK	PLOTTED
NO.	TEMPLATE
	AREAS
	CHECKED

DATE	
BY	
ORIGINAL SURVEY	SURVEYED
NOTE BOOK	PLOTTED
NO.	TEMPLATE
	AREAS
	CHECKED

MODEL: BL_RLK_B - 1104+00.00 (Sheet)
 FILE NAME: d:\transystems\pww\shared\documents\projects\2018\CH401\401.80022\02\TransSystems\CA\02\25\Sheets\25-Cross Sections\STAGE 1B\1104+50.00\STA 1104+50.00 - LARKIN_RAMP_B.rvt



STA 1104+50.00



STA 1104+00.00



USER NAME = vjjanachione	DESIGNED - VLJ	REVISED
	DRAWN - MBM	REVISED -
PLOT SCALE = 0.16666633 1/16"	CHECKED - JMG	REVISED -
PLOT DATE = 6/18/2024	DATE - 6/18/24	REVISED -

STATE OF ILLINOIS
 DEPARTMENT OF TRANSPORTATION

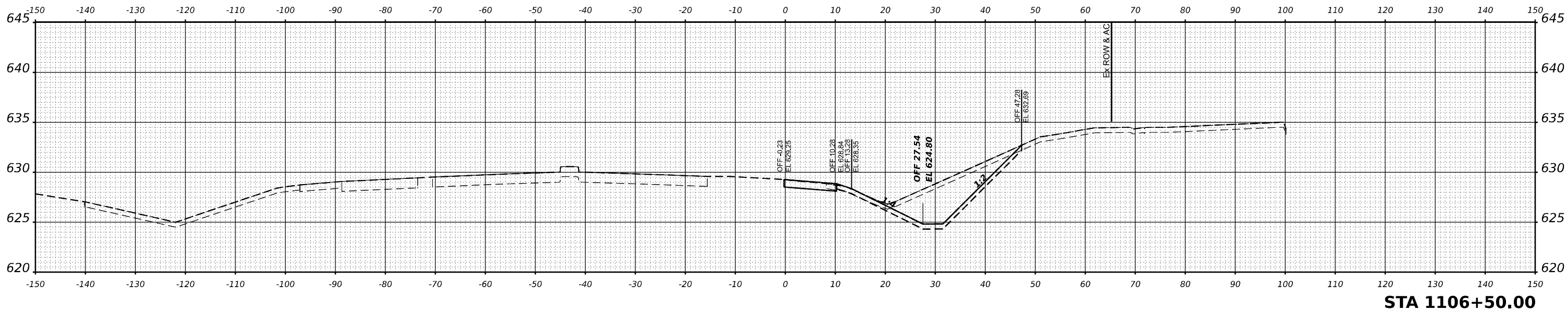
STAGE 1B CROSS SECTIONS					
LARKIN RAMP B					
SCALE: 10:H 5:V	SHEET 1	OF 6	SHEETS	STA. 1104+00	1104+50

F.A.I. RTE.	SECTION	COUNTY	TOTAL SHEETS	SHEET NO.
I-80	FAI 80 21 STRUCTURE 4	WILL	550	417
CONTRACT NO. 62R25				
ILLINOIS		FED. AID PROJECT		

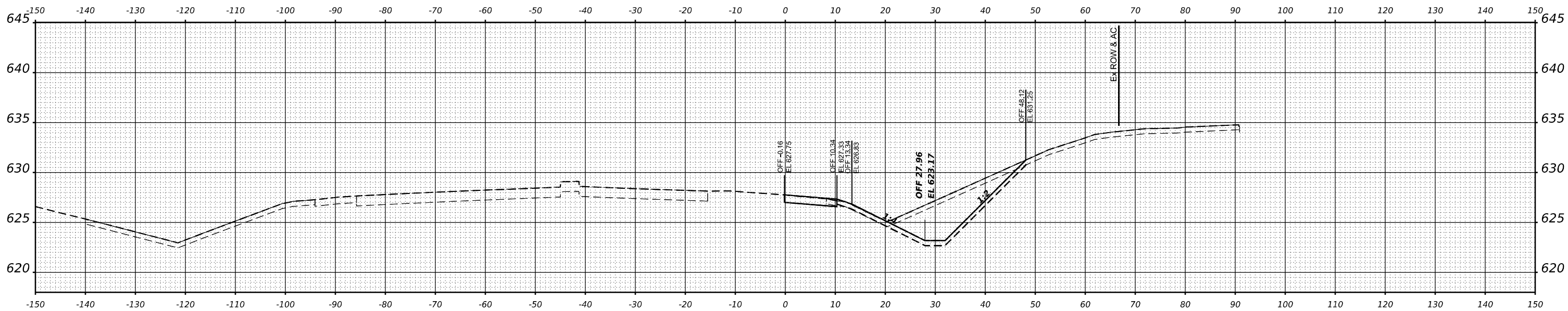
DATE	
BY	
FINAL SURVEY	SURVEYED
NOTE BOOK	PLOTTED
NO.	TEMPLATE
	AREAS
	CHECKED

DATE	
BY	
ORIGINAL SURVEY	SURVEYED
NOTE BOOK	PLOTTED
NO.	TEMPLATE
	AREAS
	CHECKED

MODEL: BL_PLRK1_B - 1106+00.00 (Sheet1)
 FILE NAME: d:\transystems\pwr\dev\transystems\pwr\hosted\documents\projects\2018\CH401\401.80022\02-TransSystems\CA\02R25\Sheets\25-Cross Sections\STAGE 1B\1106+50.00\STA 1106+50.00.dgn



STA 1106+50.00



STA 1106+00.00

TRANSYSTEMS

USER NAME = vljanachione	DESIGNED - VLJ	REVISED
	DRAWN - MBM	REVISED -
PLOT SCALE = 0.16666633 1/ in.	CHECKED - JMG	REVISED -
PLOT DATE = 6/18/2024	DATE - 6/18/24	REVISED -

**STATE OF ILLINOIS
DEPARTMENT OF TRANSPORTATION**

**STAGE 1B CROSS SECTIONS
LARKIN RAMP B**

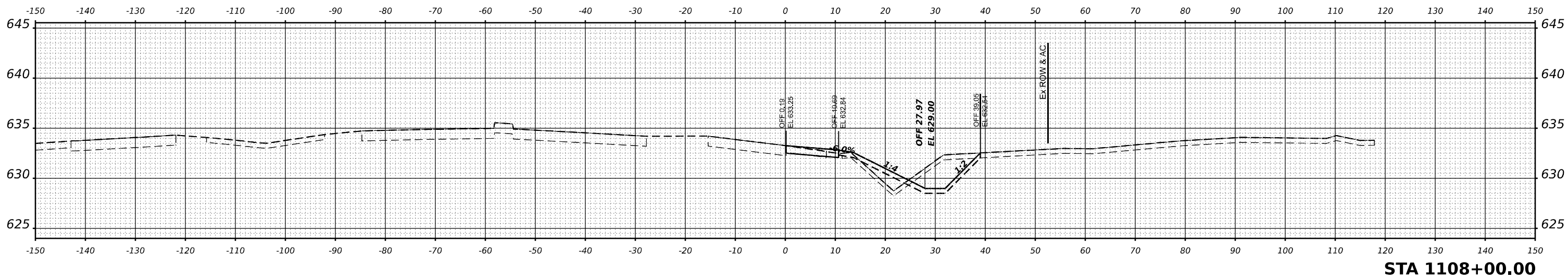
SCALE: 10:H 5:V SHEET 3 OF 6 SHEETS STA. 1106+00 1106+50

F.A.I. RTE.	SECTION	COUNTY	TOTAL SHEETS	SHEET NO.
I-80	FAI 80 21 STRUCTURE 4	WILL	550	419
CONTRACT NO. 62R25				
ILLINOIS		FED. AID PROJECT		

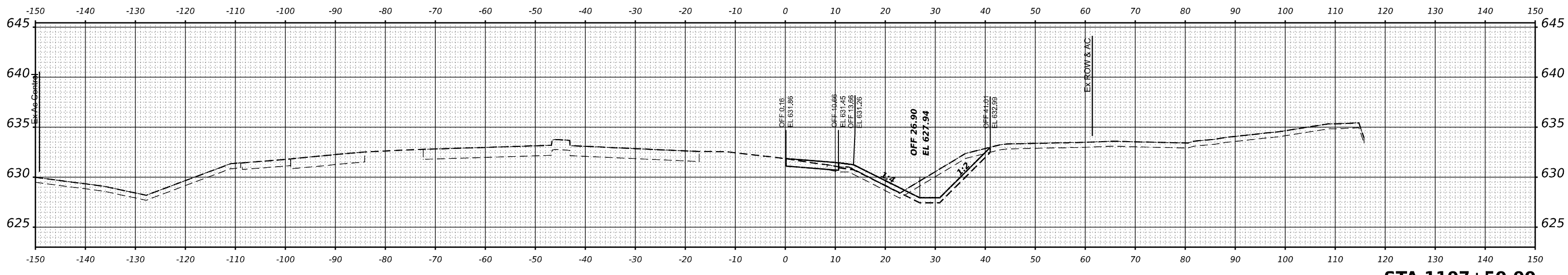
DATE	
BY	
FINAL SURVEY	SURVEYED
NOTE BOOK	PLOTTED
NO.	TEMPLATE
	AREAS CHECKED

DATE	
BY	
ORIGINAL SURVEY	SURVEYED
NOTE BOOK	PLOTTED
NO.	TEMPLATE
	AREAS CHECKED

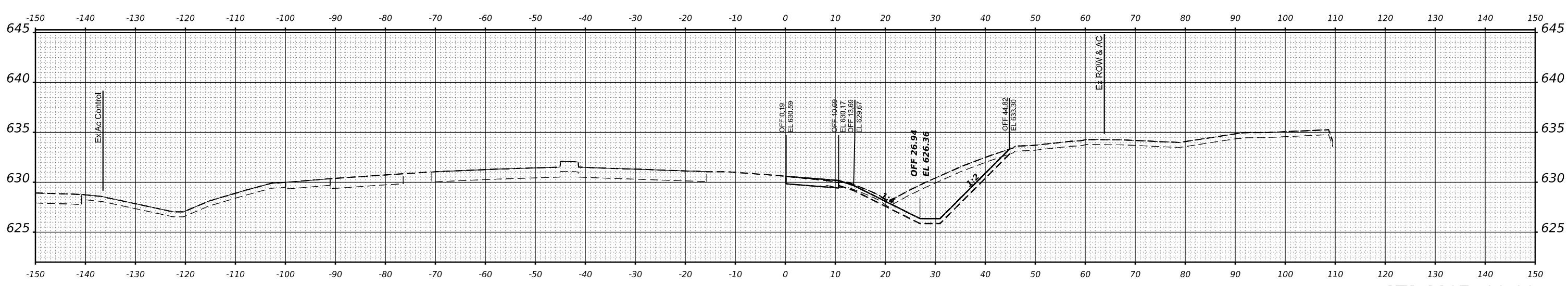
MODEL: BL_P\LRK_B - 1107+00.00 (Sheet1)
 FILE NAME: p:\transystems\p\dev\transystems\p\stage1b\stage1b\cross-sections\stage1b\1\TC-CONTAINER_518\RP_ROADWAY_LARK_RAMP_B.rvt



STA 1108+00.00



STA 1107+50.00



STA 1107+00.00



USER NAME	= vjjanachione	DESIGNED	- VLJ	REVISED	
PLOT SCALE	= 0.16666633 1/ in.	DRAWN	- MBM	REVISED	-
PLOT DATE	= 6/18/2024	CHECKED	- JMG	REVISED	-
		DATE	- 6/18/24	REVISED	-

**STATE OF ILLINOIS
 DEPARTMENT OF TRANSPORTATION**

**STAGE 1B CROSS SECTIONS
 LARKIN RAMP B**

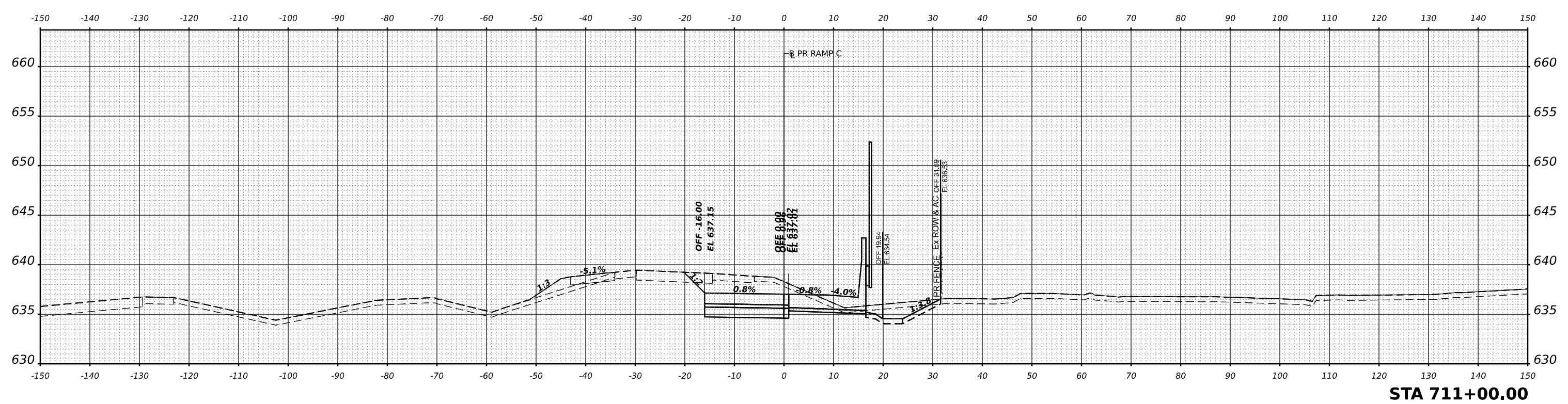
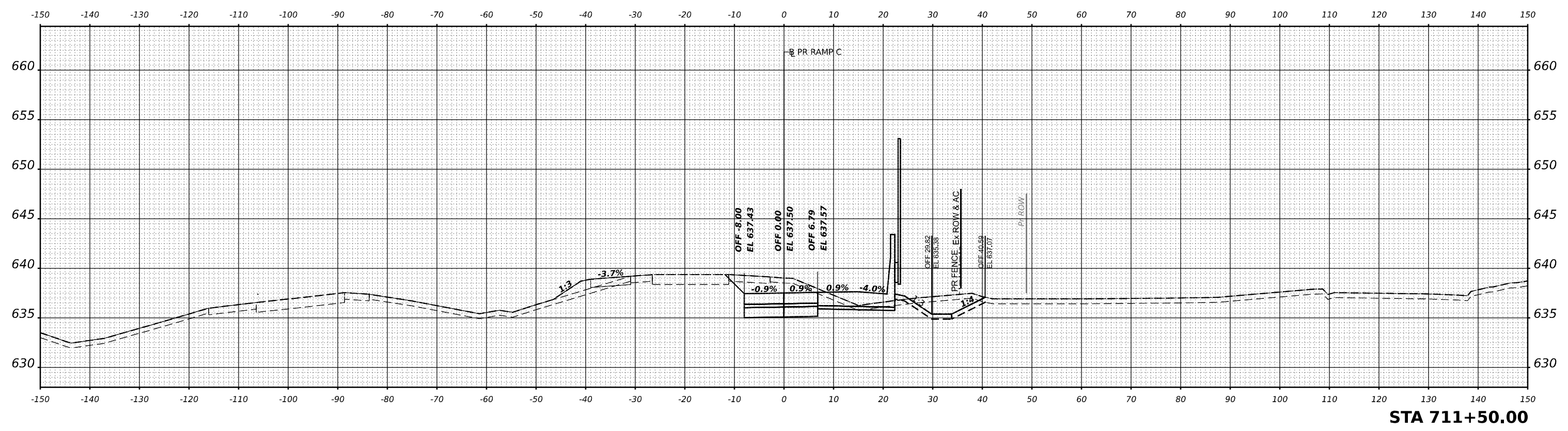
SCALE: 10:H 5:V SHEET 4 OF 6 SHEETS STA. 1107+00 1108+00

F.A.I. RTE.	SECTION	COUNTY	TOTAL SHEETS	SHEET NO.
I-80	FAI 80 21 STRUCTURE 4	WILL	550	420
CONTRACT NO. 62R25				
ILLINOIS		FED. AID PROJECT		

DATE	
BY	
SURVEYED	
PLOTTED	
TEMPLATE	
AREAS	
AREAS CHECKED	
NO.	
FINISH SURVEY	
NOTE BOOK	
NO.	

DATE	
BY	
SURVEYED	
PLOTTED	
TEMPLATE	
AREAS	
AREAS CHECKED	
NO.	
ORIGINAL SURVEY	
NOTE BOOK	
NO.	

MODEL: BLU_RKIN_C - 711+00.00 (Sheet)
 FILE NAME: p:\transystems\paw\dev\transystems\paw\basedocuments\projects\2018\CH401\401\80022\02\TransSystems\CA\02\25\Sheets\25-Cross Sections\STAGE 1B.DWG: ROADWAY_LARKIN_RAMP_C.dwg



USER NAME = vjjanachione	DESIGNED - VLJ	REVISED -
PLOT SCALE = 0.16666633 1/ in.	DRAWN - MBM	REVISED -
PLOT DATE = 6/18/2024	CHECKED - JMG	REVISED -
	DATE - 6/18/24	REVISED -

**STATE OF ILLINOIS
DEPARTMENT OF TRANSPORTATION**

**STAGE 1B CROSS SECTIONS
LARKIN RAMP C**

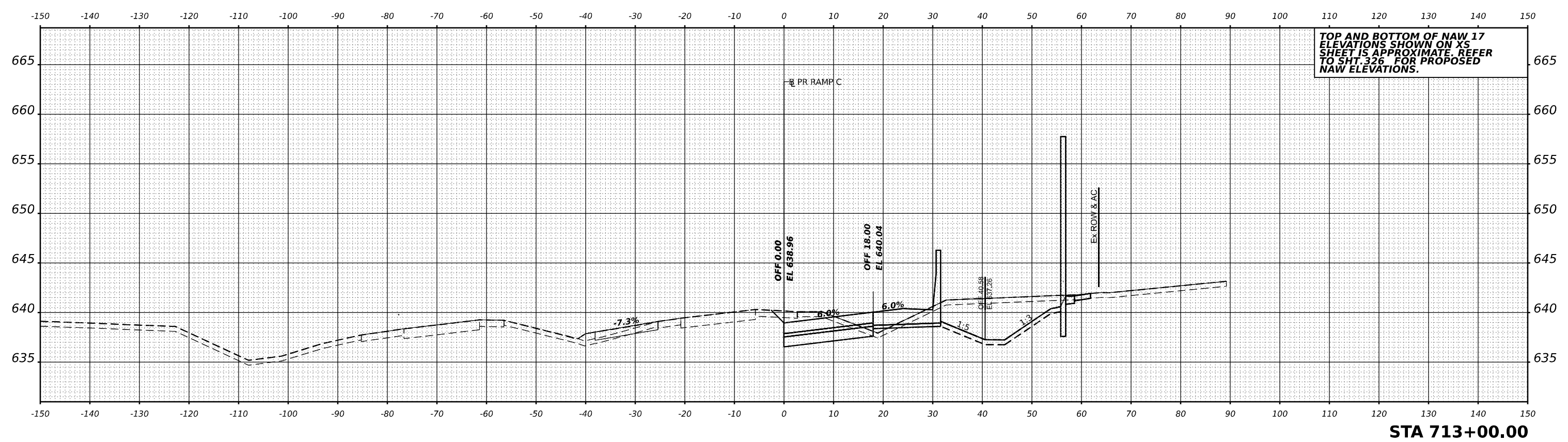
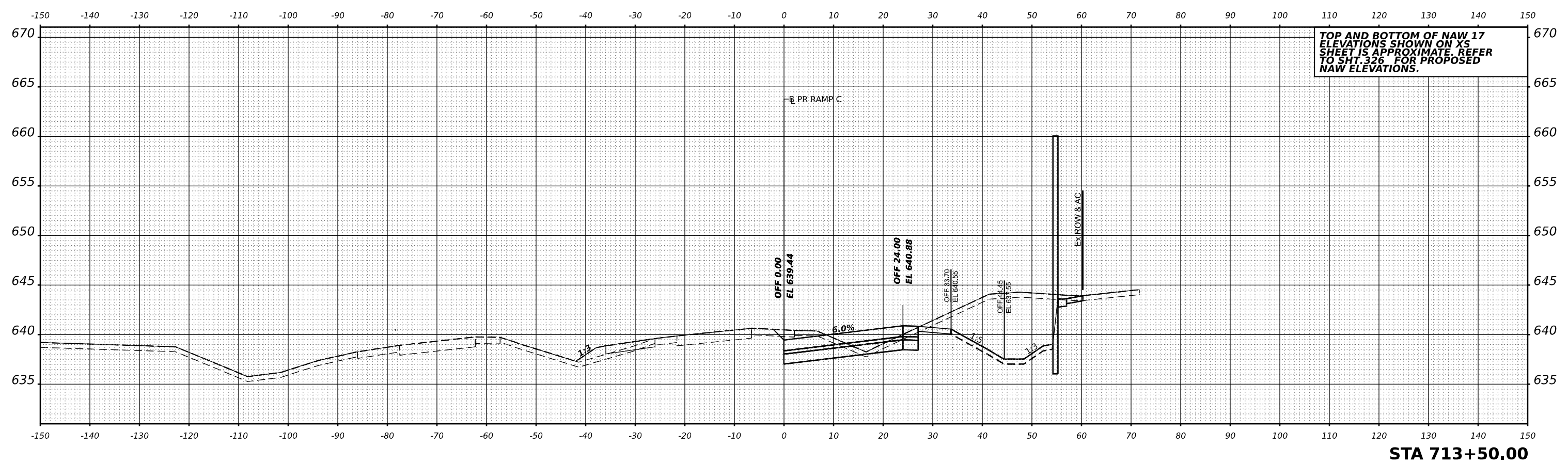
SCALE: 10:H 5:V SHEET 6 OF 11 SHEETS STA. 711+00.00 711+50.00

F.A.I. RTE.	SECTION	COUNTY	TOTAL SHEETS	SHEET NO.
I-80	FAI 80 21 STRUCTURE 4	WILL	550	428
			CONTRACT NO. 62R25	
		ILLINOIS	FED. AID PROJECT	

DATE	
BY	
FINAL SURVEY	SURVEYED
NOTE BOOK	PLOTTED
NO.	TEMPLATE
	AREAS
	CHECKED

DATE	
BY	
ORIGINAL SURVEY	SURVEYED
NOTE BOOK	PLOTTED
NO.	TEMPLATE
	AREAS
	CHECKED

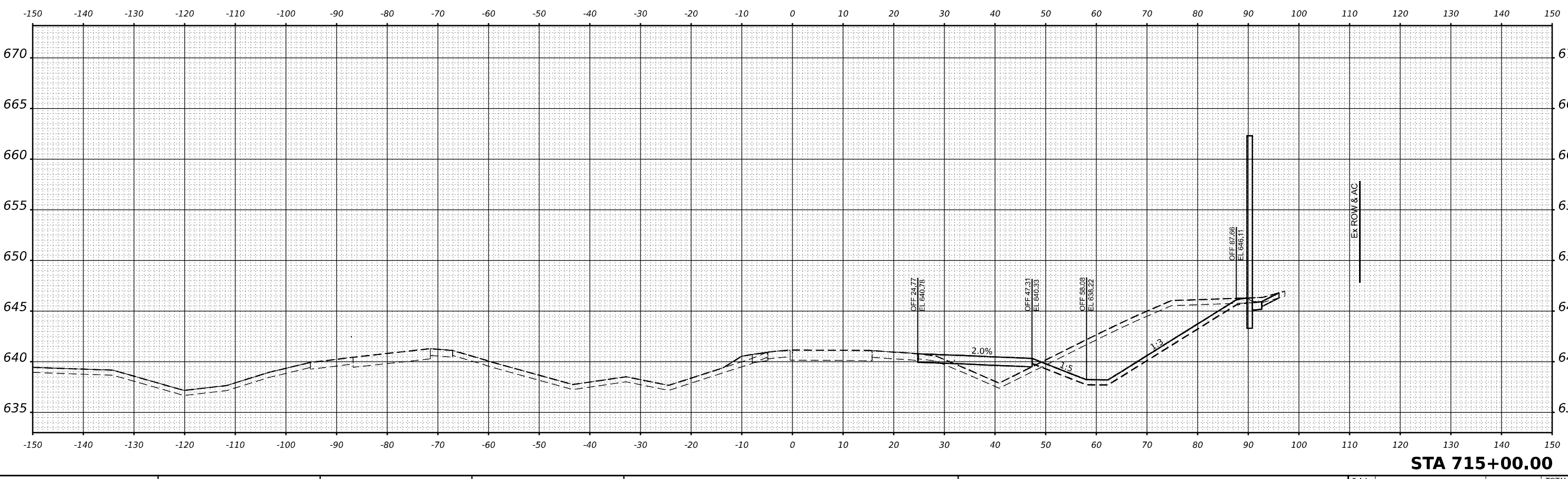
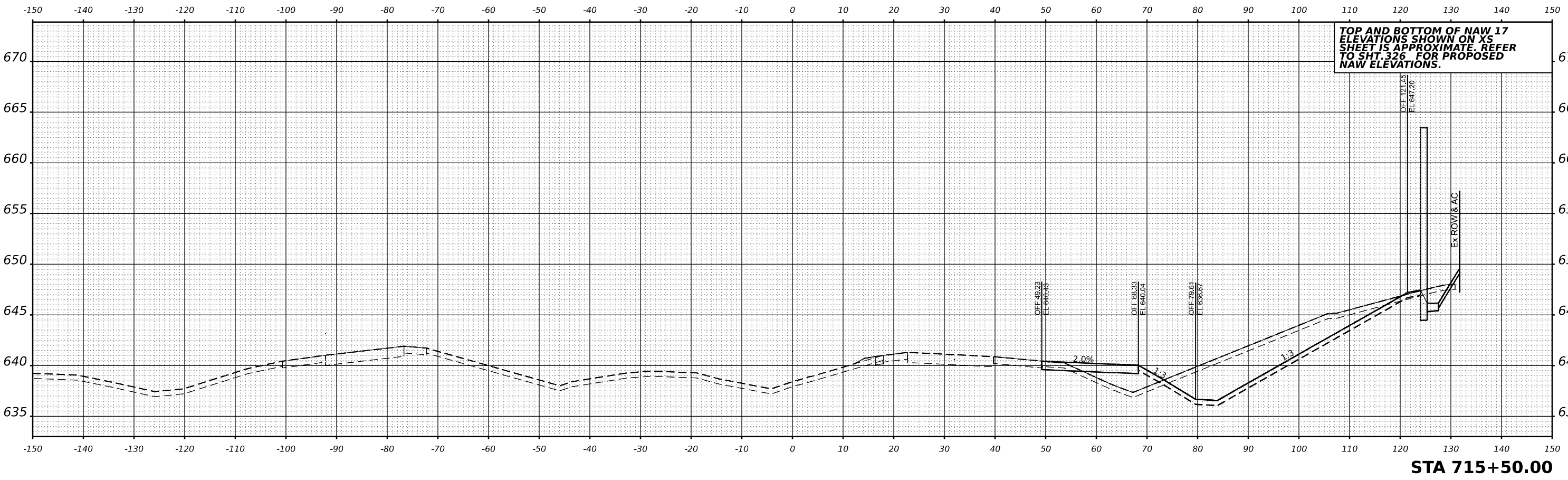
MODEL: BL_P\LRKIN_C - 713+00.00 (Sheet)
 FILE NAME: p:\transystems\paw\based\documents\projects\2018\C401\401.80022\02-TransSystems\CAD\225\Sheets\2-Cross Sections\STAGE 1B\DI\SC-CONTAINER_51B\B\ROADWAY_LARKIN_RAMP_C.dwg



FINAL SURVEY	SURVEYED	BY	DATE
NOTE BOOK	PLOTTED		
NO.	TEMPLATE		
	AREAS		
	CHECKED		

ORIGINAL SURVEY	SURVEYED	BY	DATE
NOTE BOOK	PLOTTED		
NO.	TEMPLATE		
	AREAS		
	CHECKED		

MODEL: BL_P\LRKIN_C - 715+00.00 (Sheet)
 FILE NAME: p:\transystems\pba\dev\transystems\pba\transystems\pba\2022\02\TransSystems\CAD\62R25\Sheets\25-Cross Sections\STAGE 1B\DI\SC-CONTAINER_518-RP_ROADWAY_LARKIN_RAMP_C.dwg



USER NAME	= vlfjanachione	DESIGNED	- VLJ	REVISED	-
PLOT SCALE	= 0.16666633 1/ in.	DRAWN	- MBM	REVISED	-
PLOT DATE	= 6/18/2024	CHECKED	- JMG	REVISED	-
		DATE	- 6/18/24	REVISED	-

STATE OF ILLINOIS
DEPARTMENT OF TRANSPORTATION

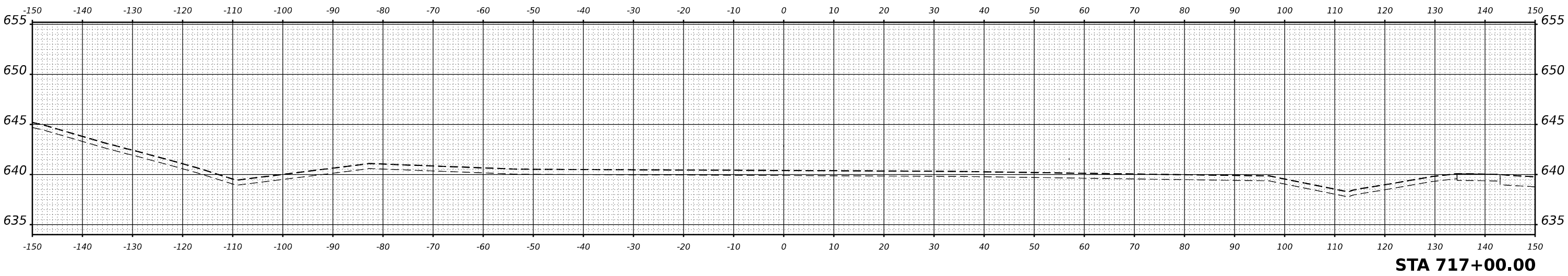
STAGE 1B CROSS SECTIONS			
LARKIN RAMP C			
SCALE: 10:H 5:V	SHEET 10	OF 11 SHEETS	STA. 715+00.00
			715+50.00

F.A.I. RTE.	SECTION	COUNTY	TOTAL SHEETS	SHEET NO.
I-80	FAI 80 21 STRUCTURE 4	WILL	550	432
CONTRACT NO. 62R25				
ILLINOIS		FED. AID PROJECT		

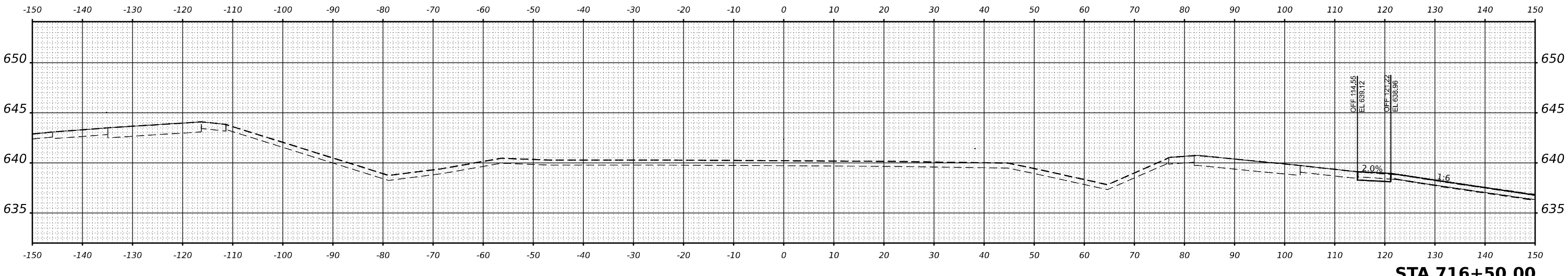
DATE	
BY	
SURVEYED	
PLOTTED	
TEMPLATE	
NOTE BOOK	
AREAS CHECKED	

DATE	
BY	
SURVEYED	
PLOTTED	
TEMPLATE	
NOTE BOOK	
AREAS CHECKED	

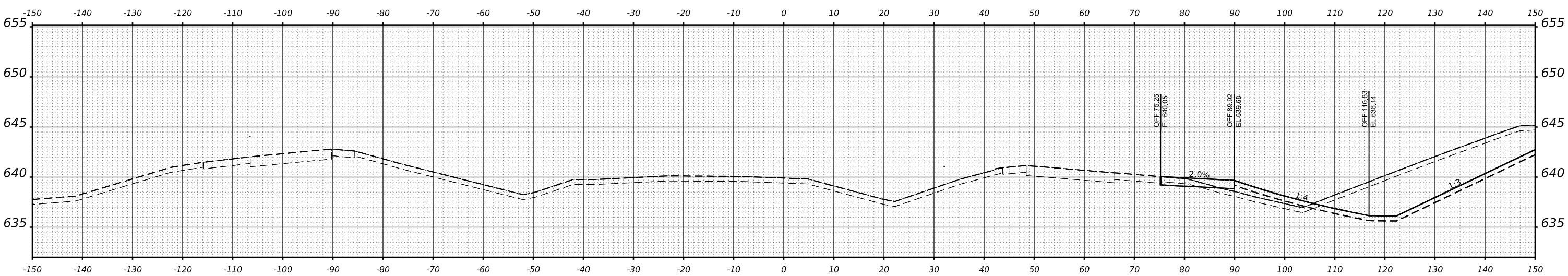
MODEL: BL_RK_C - 716+00.00 (Sheet)
 FILE NAME: p:\transystems\p\dev\transystems\p\dev\Documents\Projects\2018\CH401\401.80022\02\TransSystems\CA\02\25\Sheets\25-Cross Sections\STAGE 1B\11\TC-CONTAINER_51B\RP_ROADWAY_LARK_RAMP_C.dwg



STA 717+00.00



STA 716+50.00



STA 716+00.00



USER NAME = vjjanachione	DESIGNED - VLJ	REVISED -
PLOT SCALE = 0.16666633 1/ in.	DRAWN - MBM	REVISED -
PLOT DATE = 6/18/2024	CHECKED - JMG	REVISED -
	DATE - 6/18/24	REVISED -

**STATE OF ILLINOIS
 DEPARTMENT OF TRANSPORTATION**

**STAGE 1B CROSS SECTIONS
 LARKIN RAMP C**

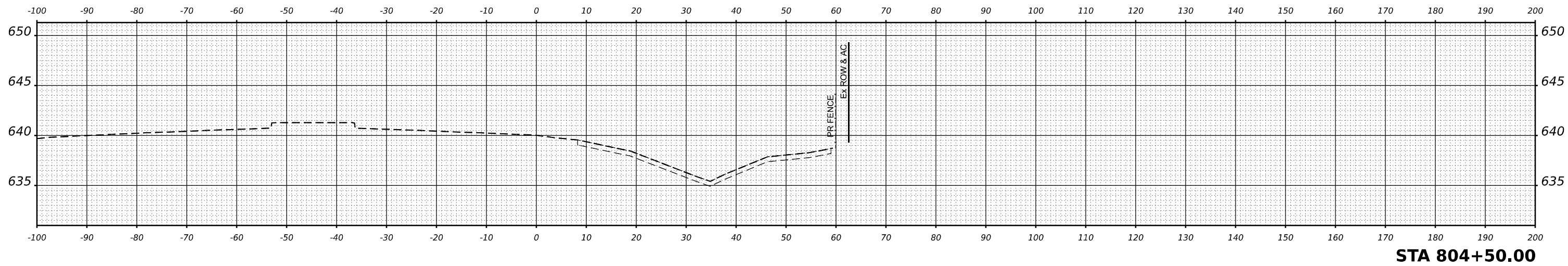
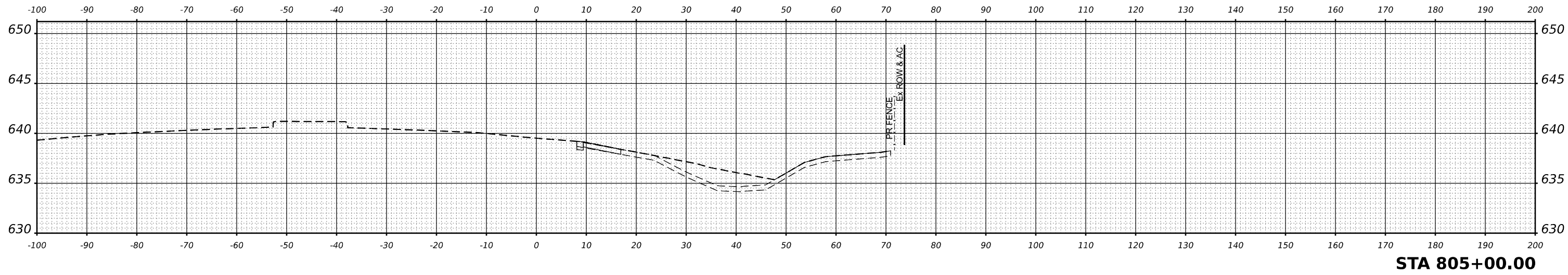
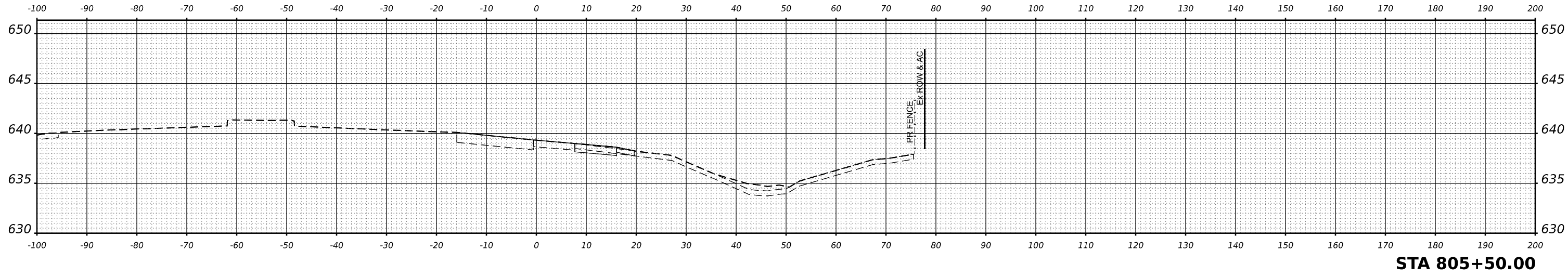
SCALE: 10:H 5:V SHEET 11 OF 11 SHEETS STA. 716+00.00 717+00.00

F.A.I. RTE.	SECTION	COUNTY	TOTAL SHEETS	SHEET NO.
I-80	FAI 80 21 STRUCTURE 4	WILL	550	433
			CONTRACT NO. 62R25	
		ILLINOIS	FED. AID PROJECT	

FINAL SURVEY	SURVEYED	BY	DATE
NOTE BOOK	PLOTTED		
NO.	TEMPLATE		
	AREAS		
	CHECKED		

ORIGINAL SURVEY	SURVEYED	BY	DATE
NOTE BOOK	PLOTTED		
NO.	TEMPLATE		
	AREAS		
	CHECKED		

MODEL: BL_P_LARKIN_D - 004+50.00 (Sheet)
 FILE NAME: p:\transystems\p2\dev\transystems\p2\transystems\CA\62R25\Sheets\2-Cross Sections\STAGE 1B\11-TC-CONTAINER_51B-PP_Roadway_LARKIN_RAMP.dgn



USER NAME	= vjjanachione	DESIGNED	- VLJ	REVISED	
		DRAWN	- MBM	REVISED	-
PLOT SCALE	= 0.16666633 1/ in.	CHECKED	- JMG	REVISED	-
PLOT DATE	= 6/18/2024	DATE	- 6/18/24	REVISED	-

**STATE OF ILLINOIS
 DEPARTMENT OF TRANSPORTATION**

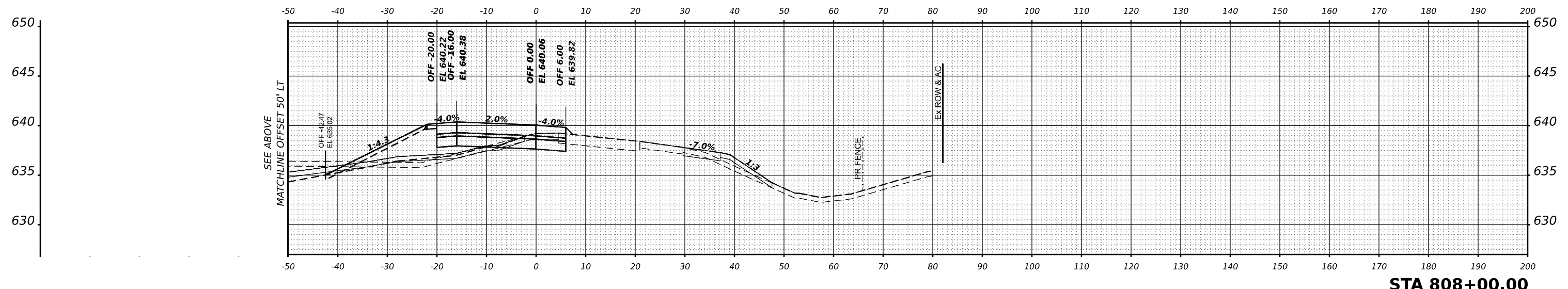
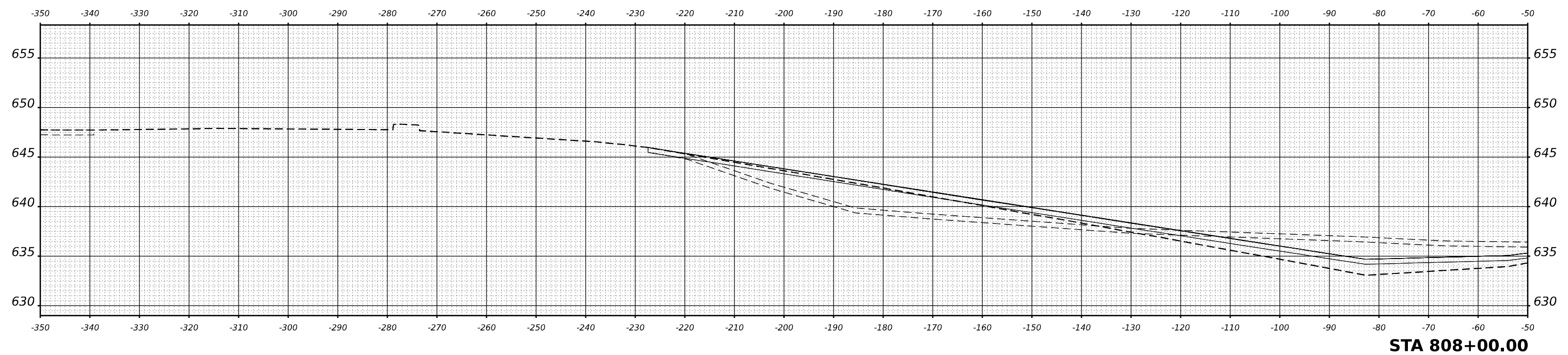
STAGE 1B CROSS SECTIONS LARKIN RAMP D			
SCALE: 10:H 5:V	SHEET 1	OF 20 SHEETS	STA. 804+50
			805+50

F.A.I. RTE.	SECTION	COUNTY	TOTAL SHEETS	SHEET NO.
I-80	FAI 80 21 STRUCTURE 4	WILL	550	434
				CONTRACT NO. 62R25
ILLINOIS		FED. AID PROJECT		

FINAL SURVEY	SURVEYED	BY	DATE
NOTE BOOK	PLOTTED		
NO.	TEMPLATE		
	AREAS CHECKED		
	AREAS CHECKED		

ORIGINAL SURVEY	SURVEYED	BY	DATE
NOTE BOOK	PLOTTED		
NO.	TEMPLATE		
	AREAS CHECKED		
	AREAS CHECKED		

MODEL: BL_P_LARKIN_D - 808+00.00 (Sheet)
 FILE NAME: p:\transystems\p\z\dev\transystems\p\z\dev\Documents\Projects\2018\CH401\401.800\22\02\TransSystems\CA\02\25\Sheets\25-Cross Sections\STAGE 1B\1\TC-CONTAINER_518-PP_Roadway_LARKIN_RAMP.dwg



USER NAME = vjjanachione	DESIGNED - VLJ	REVISED
PLOT SCALE = 0.16666633 1/ in.	DRAWN - MBM	REVISED -
PLOT DATE = 6/18/2024	CHECKED - JMG	REVISED -
	DATE - 6/18/24	REVISED -

**STATE OF ILLINOIS
DEPARTMENT OF TRANSPORTATION**

**STAGE 1B CROSS SECTIONS
LARKIN RAMP D**

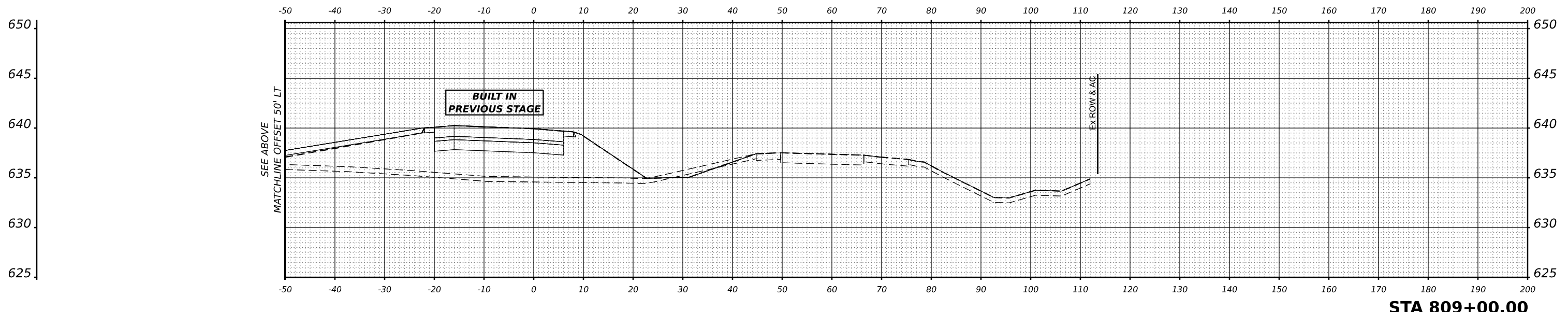
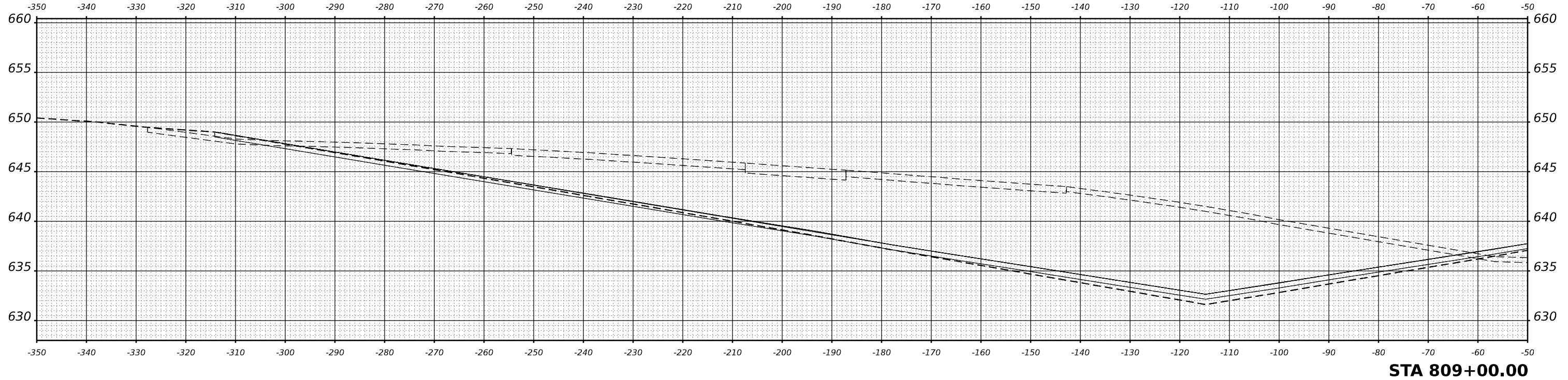
SCALE: 10:H 5:V SHEET 4 OF 20 SHEETS STA. 808+00 808+00

F.A.I. RTE.	SECTION	COUNTY	TOTAL SHEETS	SHEET NO.
I-80	FAI 80 21 STRUCTURE 4	WILL	550	437
			CONTRACT NO. 62R25	
		ILLINOIS	FED. AID PROJECT	

DATE	
BY	
FINAL SURVEY	SURVEYED
NOTE BOOK	PLOTTED
NO.	TEMPLATE
	AREAS
	CHECKED

DATE	
BY	
ORIGINAL SURVEY	SURVEYED
NOTE BOOK	PLOTTED
NO.	TEMPLATE
	AREAS
	CHECKED

MODEL: BL_P_LARKIN_D - 809+00.00 (Sheet)
 FILE NAME: p:\transystems\p\larkin\dev\transystems\p\larkin\Documents\Projects\2018\CH401\401.80022\02-TransSystems\CAD\22\5\Sheets\2-Cross Sections\STAGE 1B\1\TC-CONTAINER_518.PRP_ROADWAY_LARK_RAMP.Dwg



TRANSYSTEMS

USER NAME = vjjanachione	DESIGNED - VLJ	REVISED
PLOT SCALE = 0.16666633 1/ in.	DRAWN - MBM	REVISED -
PLOT DATE = 6/18/2024	CHECKED - JMG	REVISED -
	DATE - 6/18/24	REVISED -

**STATE OF ILLINOIS
DEPARTMENT OF TRANSPORTATION**

**STAGE 1B CROSS SECTIONS
LARKIN RAMP D**

SCALE: 10:H 5:V SHEET 6 OF 20 SHEETS STA. 809+00 809+00

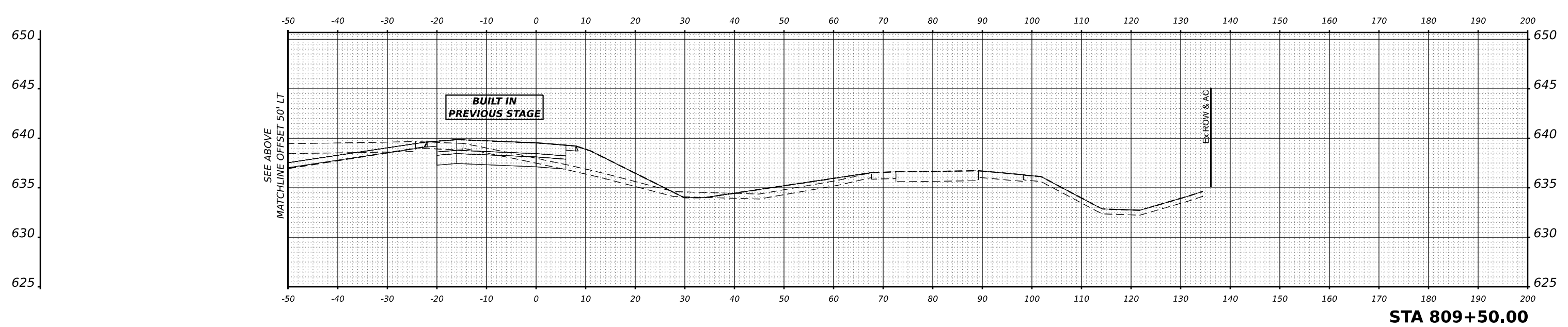
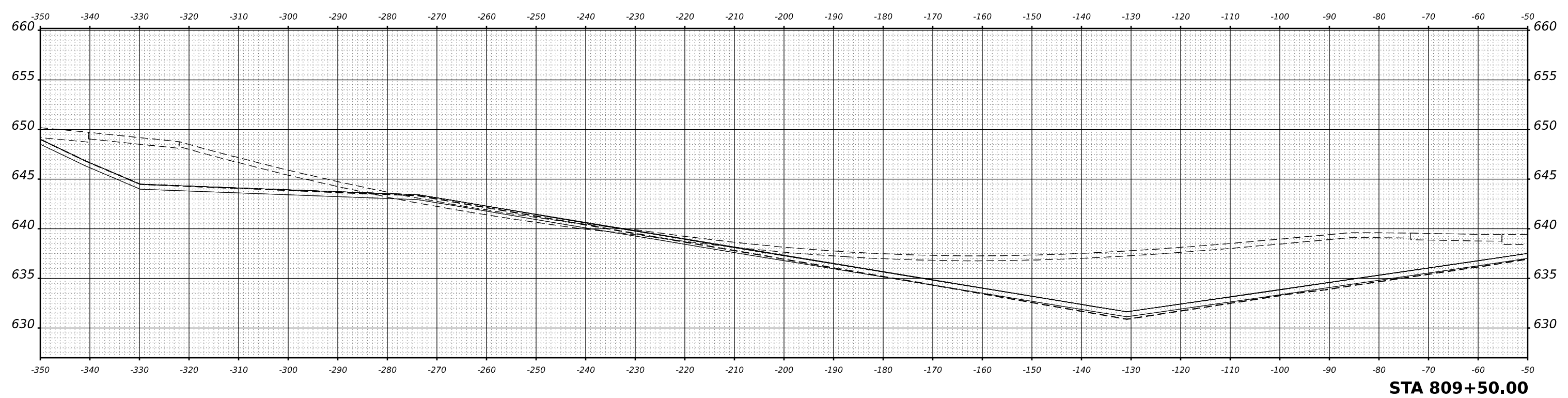
F.A.I. RTE.	SECTION	COUNTY	TOTAL SHEETS	SHEET NO.
I-80	FAI 80 21 STRUCTURE 4	WILL	550	439
CONTRACT NO. 62R25				

ILLINOIS FED. AID PROJECT

DATE	
BY	
FINAL SURVEY	SURVEYED
NOTE BOOK	PLOTTED
NO.	TEMPLATE
	AREAS
	CHECKED

DATE	
BY	
ORIGINAL SURVEY	SURVEYED
NOTE BOOK	PLOTTED
NO.	TEMPLATE
	AREAS
	CHECKED

MODEL: BL_P_LARKIN_D - 809+50.00 (Sheet)
 FILE NAME: p:\transystems\p\larkin\larkin\Documents\Projects\2018\CH401\401\80022\02\TransSystems\CAD\62R25\Sheets\2-Cross Sections\STAGE 1B.DWG STAGE 1B.DWG ROADWAY LARKIN RAMP D.dwg



USER NAME = vjjanachione	DESIGNED - VLJ	REVISED
	DRAWN - MBM	REVISED -
PLOT SCALE = 0.16666633 1/ in.	CHECKED - JMG	REVISED -
PLOT DATE = 6/18/2024	DATE - 6/18/24	REVISED -

**STATE OF ILLINOIS
DEPARTMENT OF TRANSPORTATION**

**STAGE 1B CROSS SECTIONS
LARKIN RAMP D**

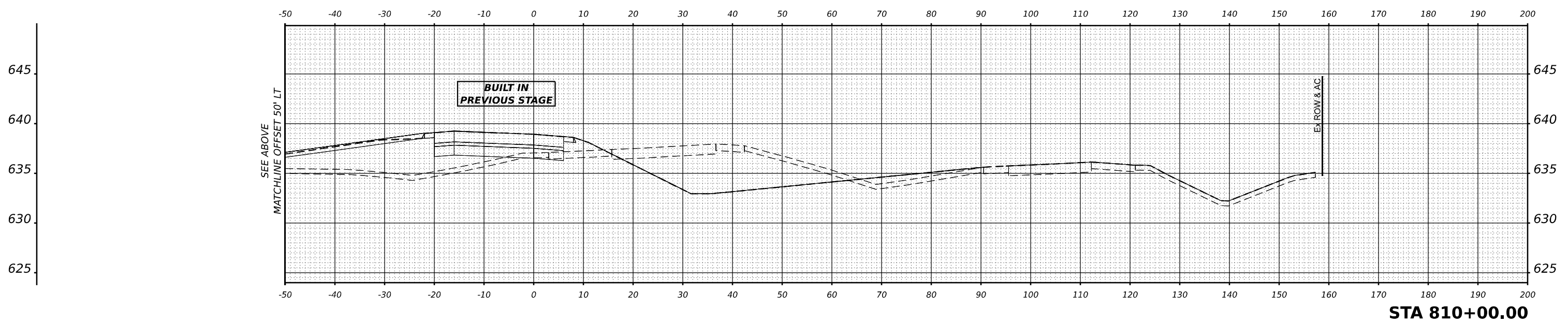
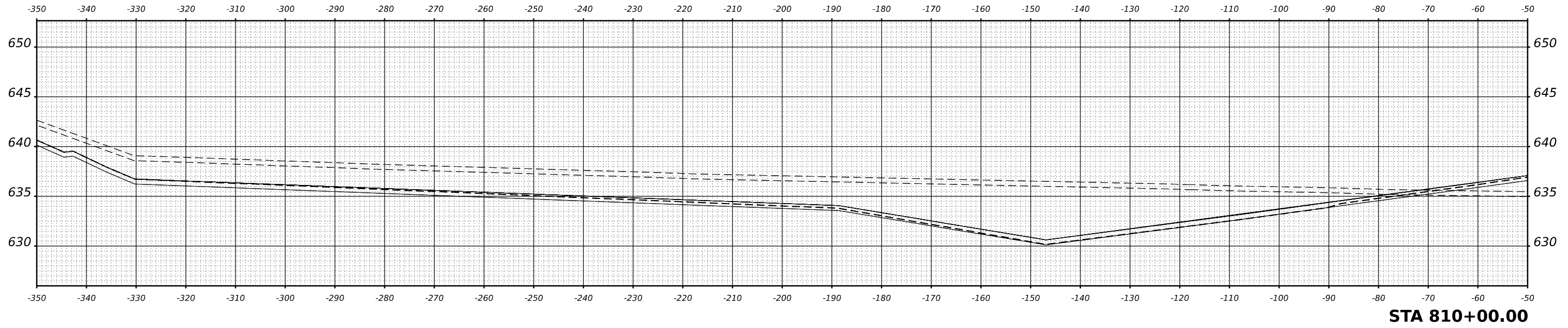
SCALE: 10:H 5:V SHEET 7 OF 20 SHEETS STA. 809+50 809+50

F.A.I. RTE.	SECTION	COUNTY	TOTAL SHEETS	SHEET NO.
I-80	FAI 80 21 STRUCTURE 4	WILL	550	440
			CONTRACT NO. 62R25	
		ILLINOIS	FED. AID PROJECT	

FINAL SURVEY	SURVEYED	BY	DATE
NOTE BOOK	PLOTTED		
NO.	TEMPLATE		
	AREAS CHECKED		
	AREAS CHECKED		

ORIGINAL SURVEY	SURVEYED	BY	DATE
NOTE BOOK	PLOTTED		
NO.	TEMPLATE		
	AREAS CHECKED		
	AREAS CHECKED		

MODEL: BL_P_LARKIN_D - 510+00.00 (Sheet)
 FILE NAME: p:\transystems\paw\dev\transystems\paw\paw\Documents\Projects\2018\CH401\401\80022\02\TransSystems\CD\62R25\Sheets\25-Cross Sections\STAGE 1B\1\TSC-CONTAINER_51B-PP-Roadway_LARKIN_RAMP.Dwg



TRANSYSTEMS

USER NAME = vjjanachione	DESIGNED - VLJ	REVISED
	DRAWN - MBM	REVISED -
PLOT SCALE = 0.16666633 1/ in.	CHECKED - JMG	REVISED -
PLOT DATE = 6/18/2024	DATE - 6/18/24	REVISED -

**STATE OF ILLINOIS
DEPARTMENT OF TRANSPORTATION**

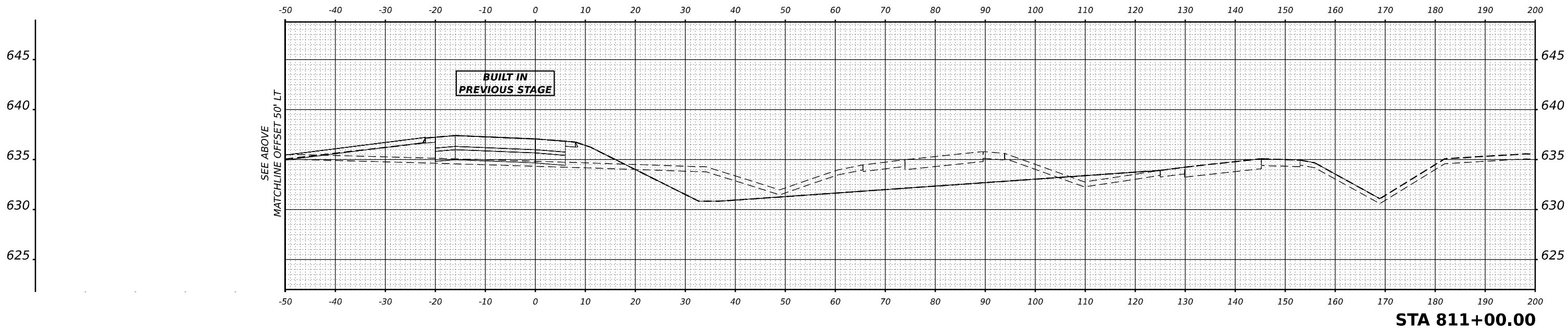
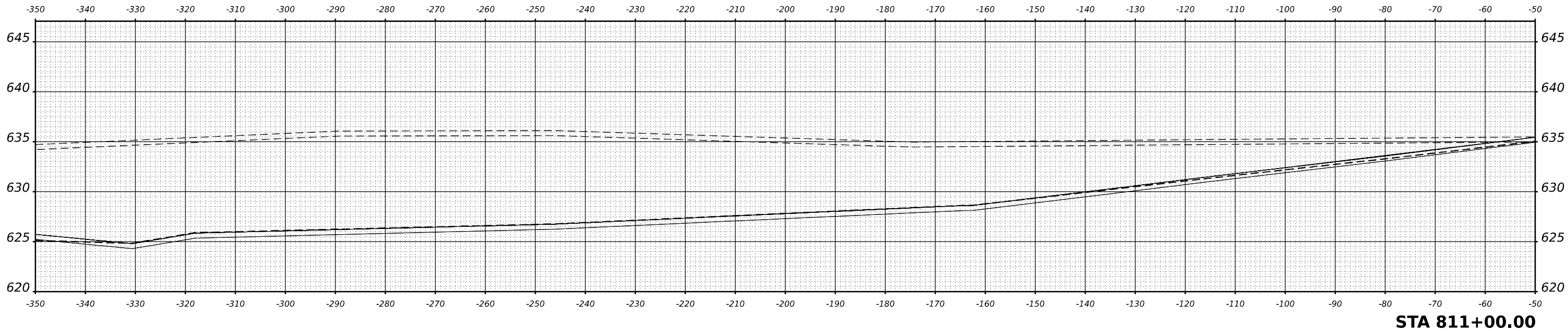
STAGE 1B CROSS SECTIONS LARKIN RAMP D			
SCALE: 10:H 5:V	SHEET 8	OF 20 SHEETS	STA. 810+00
			810+00

F.A.I. RTE.	SECTION	COUNTY	TOTAL SHEETS	SHEET NO.
I-80	FAI 80 21 STRUCTURE 4	WILL	550	441
CONTRACT NO. 62R25				
ILLINOIS		FED. AID PROJECT		

DATE	
BY	
FINAL SURVEY	SURVEYED
NOTE BOOK	PLOTTED
NO.	TEMPLATE
	AREAS
	CHECKED

DATE	
BY	
ORIGINAL SURVEY	SURVEYED
NOTE BOOK	PLOTTED
NO.	TEMPLATE
	AREAS
	CHECKED

MODEL: BL_RAMP_LARKIN_D - 811+00.00 (Sheet)
 FILE NAME: p:\transystems\p\z\dev\transystems\p\z\dev\Documents\Projects\2018\CH401\401.800\22\02\TransSystems\CAD\62R25\Sheets\2-Cross Sections\STAGE 1B\DI\TC-CONTAINER_518.PRP_ROADWAY_LARK_RAMP.Dwg



TRANSYSTEMS

USER NAME = vjjanachione	DESIGNED - VLJ	REVISED
	DRAWN - MBM	REVISED -
PLOT SCALE = 0.16666633 1/ in.	CHECKED - JMG	REVISED -
PLOT DATE = 6/18/2024	DATE - 6/18/24	REVISED -

**STATE OF ILLINOIS
DEPARTMENT OF TRANSPORTATION**

**STAGE 1B CROSS SECTIONS
LARKIN RAMP D**

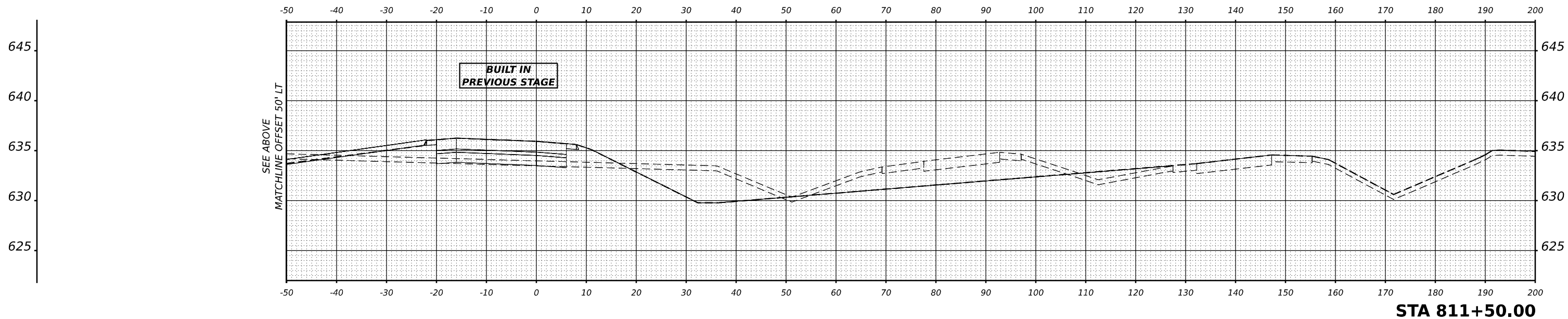
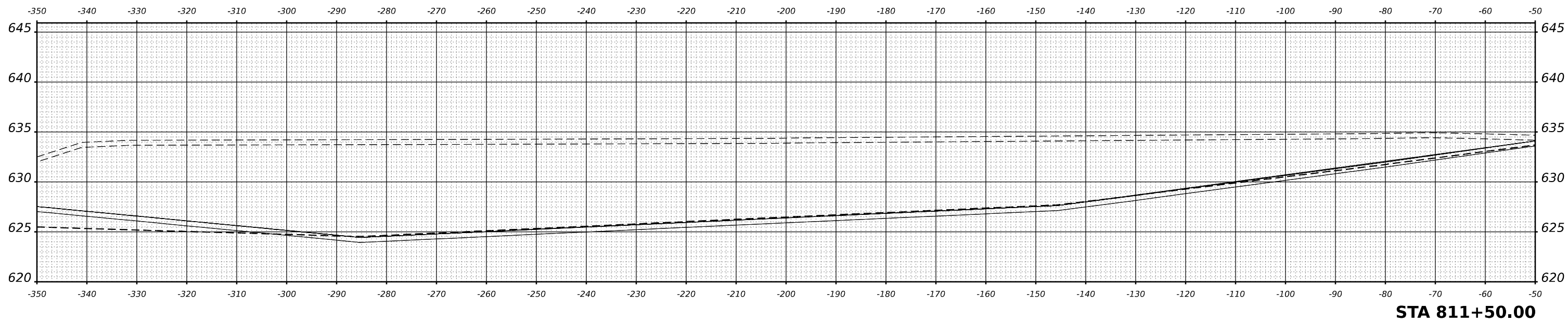
SCALE: 10:H 5:V SHEET 10 OF 20 SHEETS STA. 811+00 811+00

F.A.I. RTE.	SECTION	COUNTY	TOTAL SHEETS	SHEET NO.
I-80	FAI 80 21 STRUCTURE 4	WILL	550	443
			CONTRACT NO. 62R25	
		ILLINOIS	FED. AID PROJECT	

DATE	
BY	
FINAL SURVEY	SURVEYED
NOTE BOOK	PLOTTED
NO.	TEMPLATE
	AREAS
	CHECKED

DATE	
BY	
ORIGINAL SURVEY	SURVEYED
NOTE BOOK	PLOTTED
NO.	TEMPLATE
	AREAS
	CHECKED

MODEL: BL_RLN_LRKIN_D - 811+50.00 (Sheet)
 FILE NAME: p:\transystems\p\z\dev\transystems\p\z\dev\Documents\Projects\2018\CH401\401.80022\02\TransSystems\CD\62R25\Sheets\25-Cross Sections\STAGE 1B\1B-C-CONTAINER_1B.D1\1B-C-CONTAINER_1B-RP_ROADWAY_LARKIN_RAMP.Dgn



TRANSYSTEMS

USER NAME = vjjanachione	DESIGNED - VLJ	REVISED
	DRAWN - MBM	REVISED -
PLOT SCALE = 0.16666633 1/ in.	CHECKED - JMG	REVISED -
PLOT DATE = 6/18/2024	DATE - 6/18/24	REVISED -

**STATE OF ILLINOIS
DEPARTMENT OF TRANSPORTATION**

**STAGE 1B CROSS SECTIONS
LARKIN RAMP D**

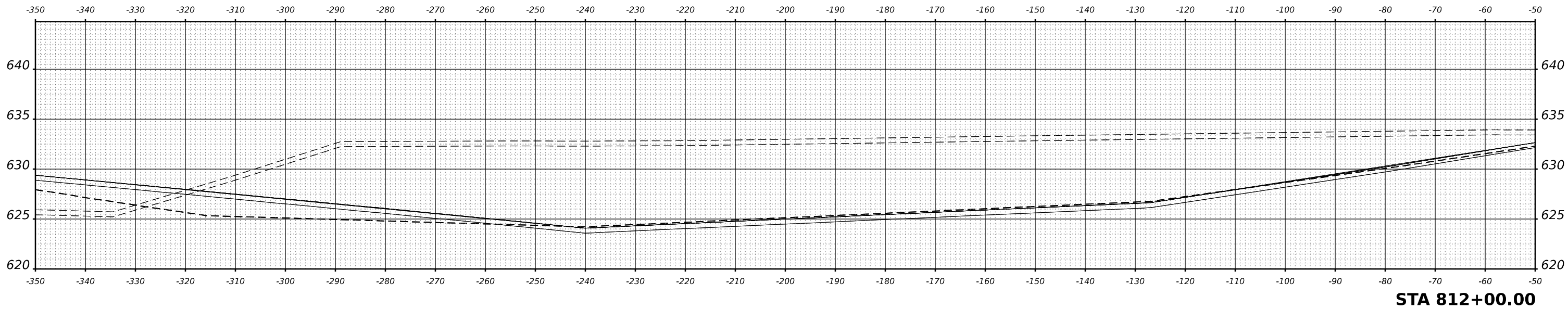
SCALE: 10:H 5:V SHEET 11 OF 20 SHEETS STA. 811+50 811+50

F.A.I. RTE.	SECTION	COUNTY	TOTAL SHEETS	SHEET NO.
I-80	FAI 80 21 STRUCTURE 4	WILL	550	444
			CONTRACT NO. 62R25	
ILLINOIS		FED. AID PROJECT		

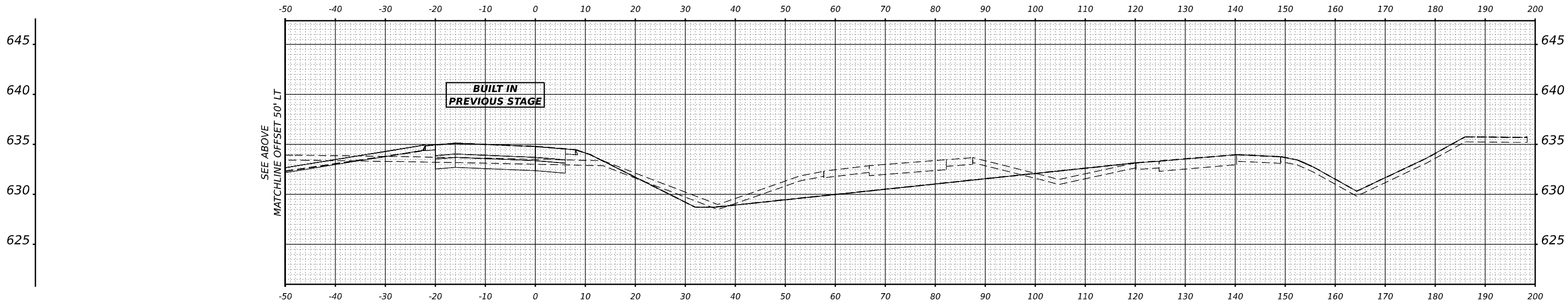
DATE	
BY	
FINAL SURVEY	SURVEYED
NOTE BOOK	PLOTTED
NO.	TEMPLATE
	AREAS
	CHECKED

DATE	
BY	
ORIGINAL SURVEY	SURVEYED
NOTE BOOK	PLOTTED
NO.	TEMPLATE
	AREAS
	CHECKED

MODEL: BL_RLN_LRN_D - 512+00.00 (Sheet)
 FILE NAME: p:\transystems\p\dev\transystems\p\dev\Documents\Projects\2018\CH401\401.80022\02\Transystems\CD\62R25\Sheets\25-Cross Sections\STAGE 1B\1\TC-CONTAINER_51B-RR_Roadway_LARK_RAMP.dgn



STA 812+00.00



STA 812+00.00

TRANSYSTEMS

USER NAME = vjjanachione	DESIGNED - VLJ	REVISED
PLOT SCALE = 0.16666633 1/ in.	DRAWN - MBM	REVISED -
PLOT DATE = 6/18/2024	CHECKED - JMG	REVISED -
	DATE - 6/18/24	REVISED -

**STATE OF ILLINOIS
 DEPARTMENT OF TRANSPORTATION**

**STAGE 1B CROSS SECTIONS
 LARKIN RAMP D**

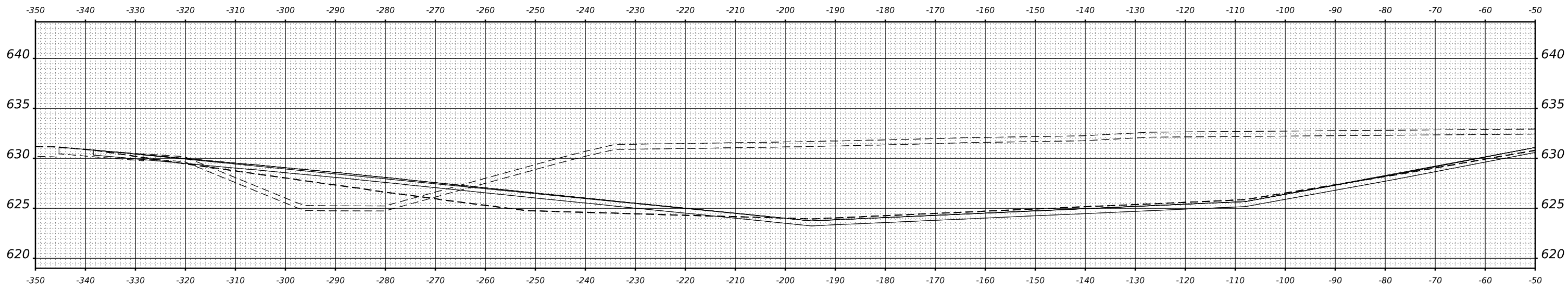
SCALE: 10:H 5:V SHEET 12 OF 20 SHEETS STA. 812+00 812+00

F.A.I. RTE.	SECTION	COUNTY	TOTAL SHEETS	SHEET NO.
I-80	FAI 80 21 STRUCTURE 4	WILL	550	445
			CONTRACT NO. 62R25	
		ILLINOIS	FED. AID PROJECT	

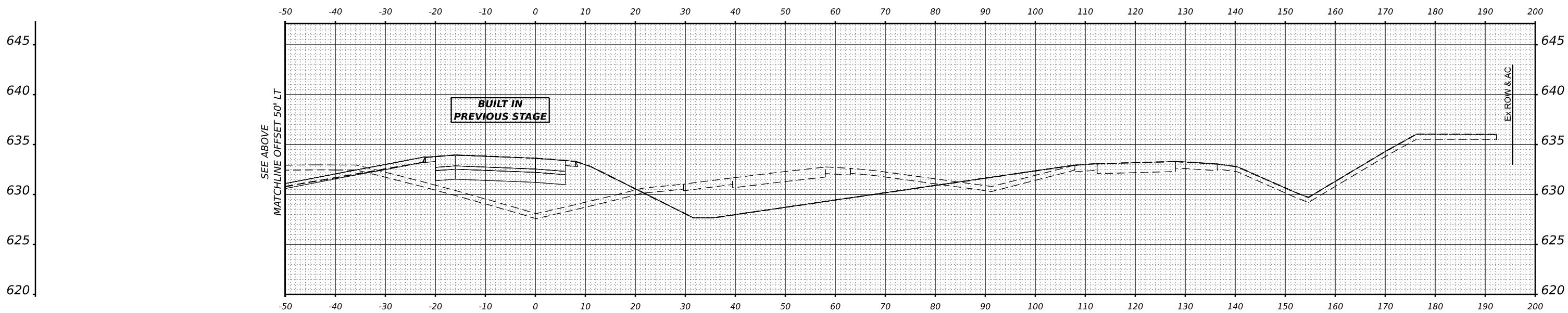
DATE	
BY	
FINISHED SURVEY	
PLOTTED	
NOTE BOOK	
AREAS CHECKED	

DATE	
BY	
ORIGINAL SURVEY	
PLOTTED	
NOTE BOOK	
AREAS CHECKED	

MODEL: BL_P\LRKIN_D - 812+50.00 (Sheet)
 FILE NAME: p:\transystems\p\z\dev\transystems\p\z\dev\Documents\Projects\2018\CH401\401.80022\02-TransSystems\CAD\225\Sheets\2-Cross Sections\STAGE 1B\11\SC-CONTAINER_518-8P_Roadway_LRK_RAMP.Dwg



STA 812+50.00



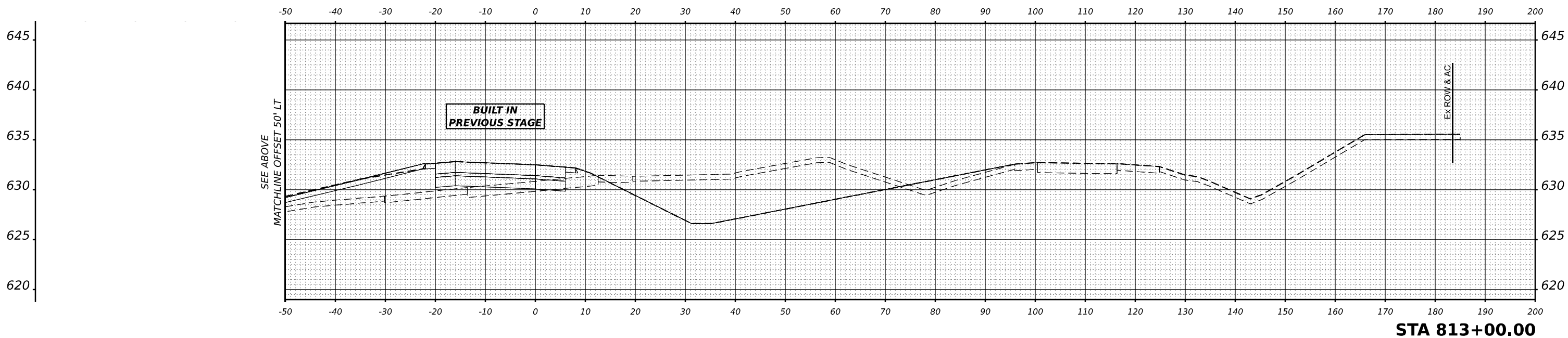
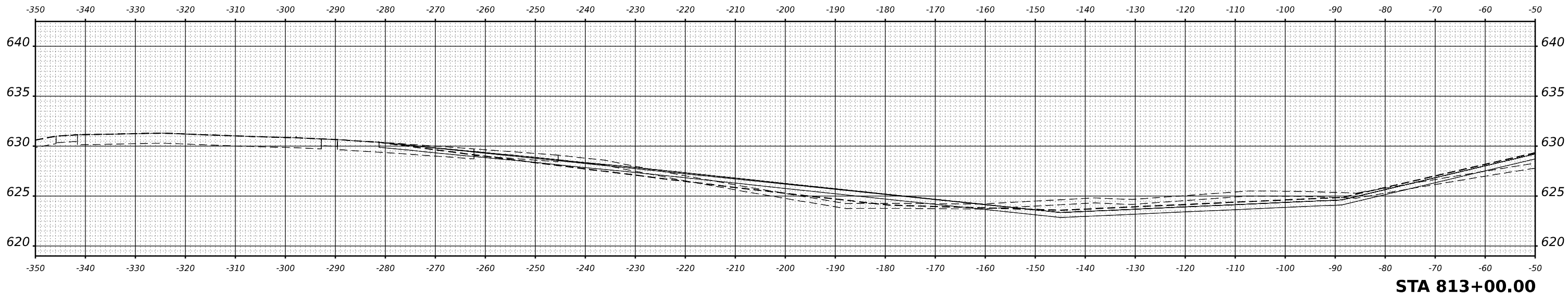
STA 812+50.00

TRANSYSTEMS	USER NAME = vjjanachione	DESIGNED - VLJ	REVISED	STATE OF ILLINOIS DEPARTMENT OF TRANSPORTATION	STAGE 1B CROSS SECTIONS LARKIN RAMP D				F.A.I. RTE.	SECTION	COUNTY	TOTAL SHEETS	SHEET NO.
	PLOT SCALE = 0.16666633 1/16"	DRAWN - MBM	REVISED -		I-80	FAI 80 21 STRUCTURE 4	WILL	550	446				
	PLOT DATE = 6/18/2024	CHECKED - JMG	REVISED -		CONTRACT NO. 62R25								
		DATE - 6/18/24	REVISED -		ILLINOIS FED. AID PROJECT								
					SCALE: 10:H 5:V	SHEET 13	OF 20 SHEETS	STA. 812+50	812+50				

DATE	
BY	
FINAL SURVEY	SURVEYED
NOTE BOOK	PLOTTED
NO.	TEMPLATE
	AREAS
	CHECKED

DATE	
BY	
ORIGINAL SURVEY	SURVEYED
NOTE BOOK	PLOTTED
NO.	TEMPLATE
	AREAS
	CHECKED

MODEL: BL_P_LARKIN_D - 813+00.00 (Sheet)
 FILE NAME: p:\transystems\p\z\dev\transystems\p\z\dev\Documents\Projects\2018\CH401\401.80022\02-TransSystems\CD\62R25\Sheets\25-Cross Sections\STAGE 1B\DI\TC-CONTAINER_518-PP_Roadway_LARK_RAMP.Dgn



TRANSYSTEMS

USER NAME = vjfanachione	DESIGNED - VLJ	REVISED
PLOT SCALE = 0.16666633 1/ in.	DRAWN - MBM	REVISED -
PLOT DATE = 6/18/2024	CHECKED - JMG	REVISED -
	DATE - 6/18/24	REVISED -

**STATE OF ILLINOIS
 DEPARTMENT OF TRANSPORTATION**

**STAGE 1B CROSS SECTIONS
 LARKIN RAMP D**

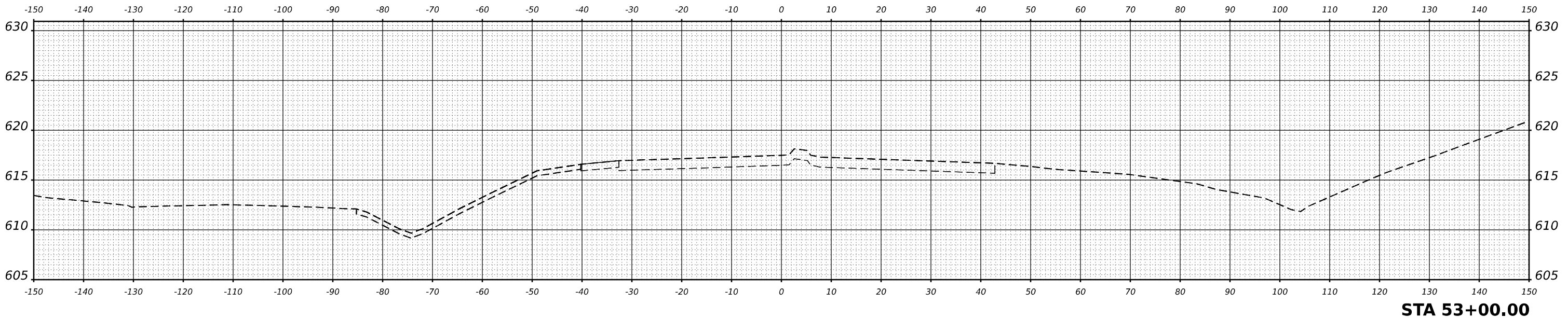
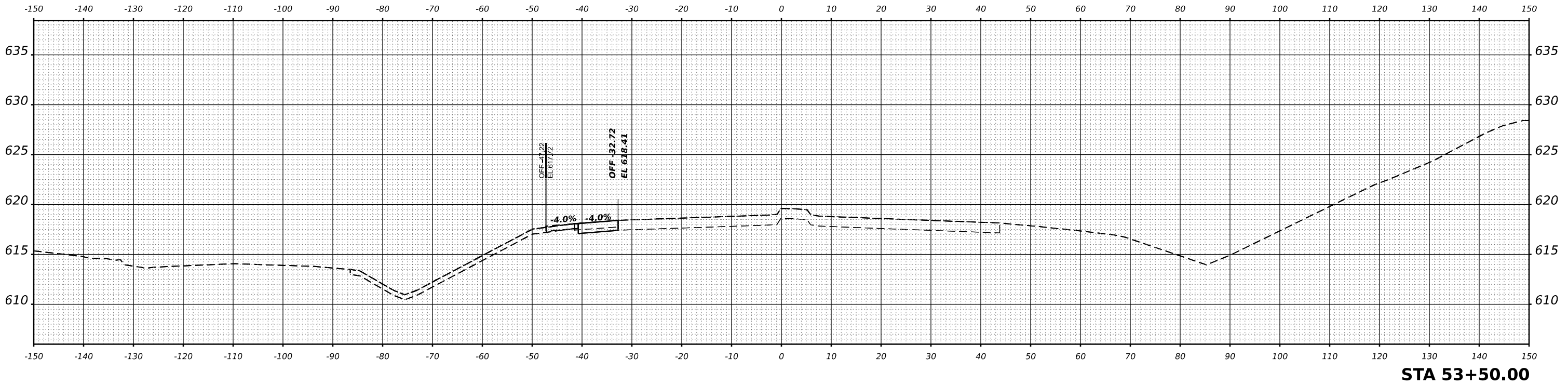
SCALE: 10:H 5:V SHEET 14 OF 20 SHEETS STA. 813+00 813+00

F.A.I. RTE.	SECTION	COUNTY	TOTAL SHEETS	SHEET NO.
I-80	FAI 80 21 STRUCTURE 4	WILL	550	447
			CONTRACT NO. 62R25	
		ILLINOIS	FED. AID PROJECT	

DATE	
BY	
FINAL SURVEY	SURVEYED
NOTE BOOK	PLOTTED
NO.	TEMPLATE
	AREAS
	CHECKED

DATE	
BY	
ORIGINAL SURVEY	SURVEYED
NOTE BOOK	PLOTTED
NO.	TEMPLATE
	AREAS
	CHECKED

MODEL: CL_P_LARKIN - 53+00.00 (Sheet)
 FILE NAME: \\pww\transystems\pww\shared\documents\projects\2018\C401\401\80022\02\TransSystems\CAD\25\Sheet25-Cross Sections\STAGE 1B\1B-C-CONTAINER_S1B-SP_Roadway_LARK_SB_S19.mxd



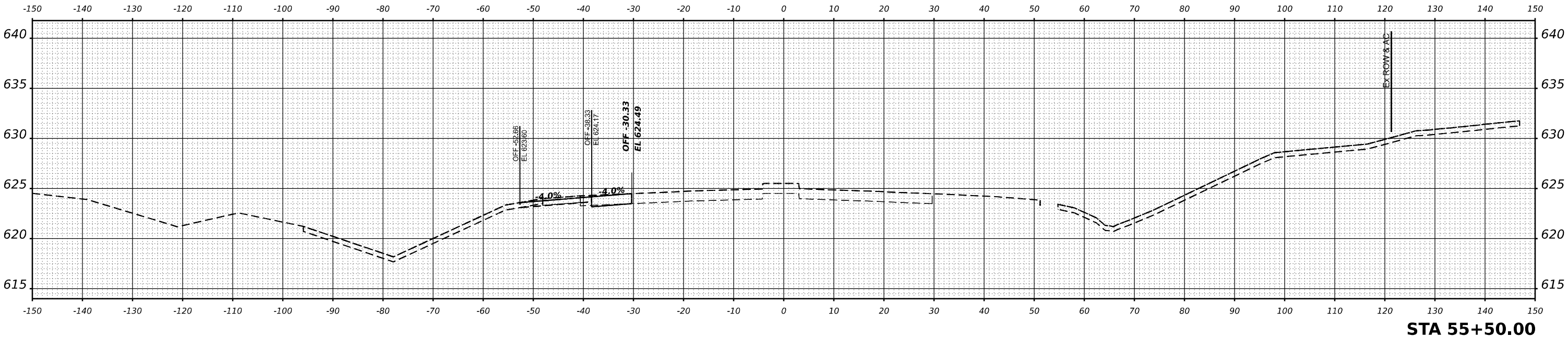
TRANSYSTEMS	USER NAME = vjjanachione	DESIGNED - VLJ	REVISED	STATE OF ILLINOIS DEPARTMENT OF TRANSPORTATION	STAGE 1B CROSS SECTIONS LARKIN SB SHOULDER				F.A.I. RTE.	SECTION	COUNTY	TOTAL SHEETS	SHEET NO.
	PLOT SCALE = 0.16666633 1/16"	DRAWN - MBM	REVISED -		I-80	FAI 80 21 STRUCTURE 4	WILL	550	454				
	PLOT DATE = 6/18/2024	CHECKED - JMG	REVISED -		CONTRACT NO. 62R25								
		DATE - 6/18/24	REVISED -		ILLINOIS		FED. AID PROJECT						

SCALE: 10:H 5:V SHEET 1 OF 6 SHEETS STA. 53+00 53+50

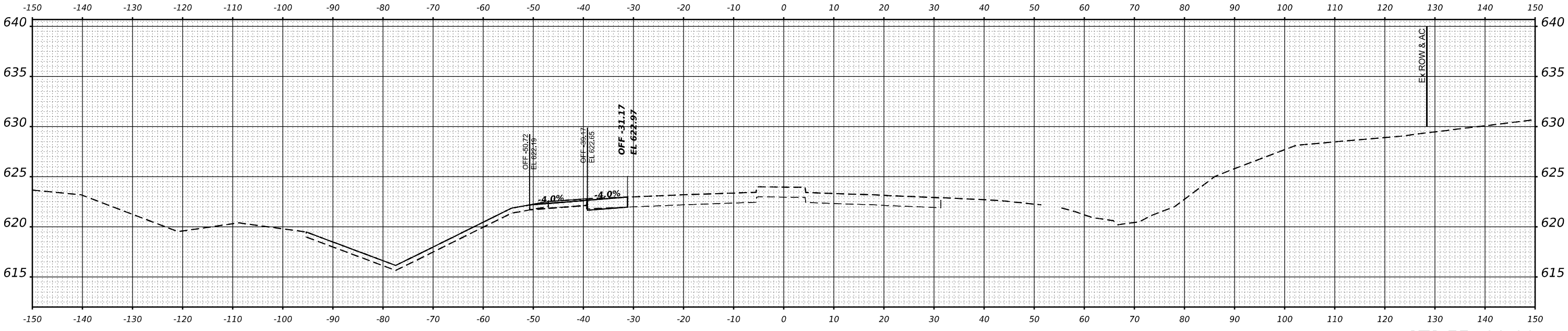
DATE	
BY	
FINAL SURVEY	SURVEYED
NOTE BOOK	PLOTTED
NO.	TEMPLATE
	AREAS
	CHECKED

DATE	
BY	
ORIGINAL SURVEY	SURVEYED
NOTE BOOK	PLOTTED
NO.	TEMPLATE
	AREAS
	CHECKED

MODEL: CL_P_LARKIN - 55+00.00 (Sheet)
 FILE NAME: p:\transystems\p\larkin\dev\transystems\p\larkin\Documents\Projects\2018\C4401401\80022\02\TransSystems\C4401401\80022\02\Sheets\2-Cross Sections\STAGE 1B\115-C-CONTAINER_51B-SPR_ROADWAY_LARK_SB_S19.mxd



STA 55+50.00



STA 55+00.00



USER NAME	= vjfanachione
PLOT SCALE	= 0.16666633 1/ in.
PLOT DATE	= 6/18/2024

DESIGNED	- VLJ
DRAWN	- MBM
CHECKED	- JMG
DATE	- 6/18/24

REVISED	-
REVISED	-
REVISED	-
REVISED	-

**STATE OF ILLINOIS
 DEPARTMENT OF TRANSPORTATION**

**STAGE 1B CROSS SECTIONS
 LARKIN SB SHOULDER**

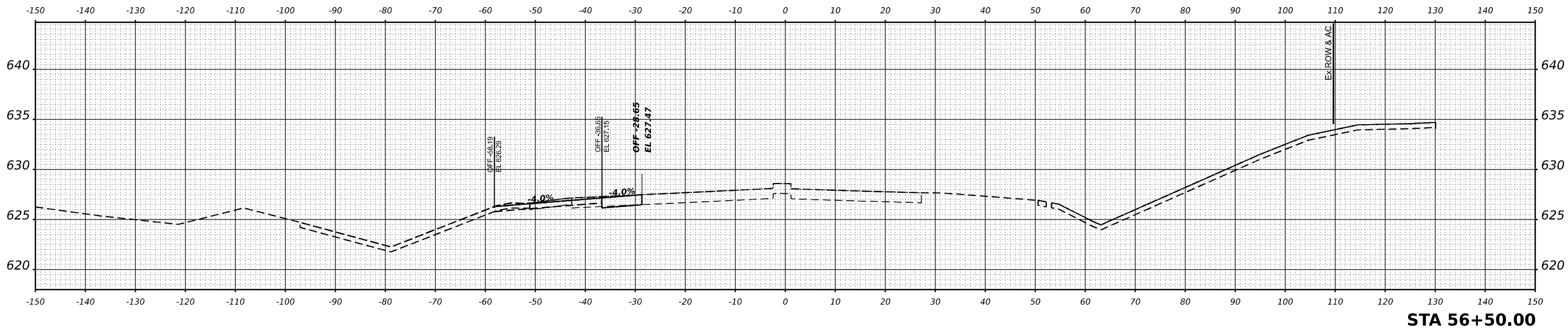
SCALE: 10:H 5:V SHEET 3 OF 6 SHEETS STA. 55+00 55+50

F.A.I. RTE.	SECTION	COUNTY	TOTAL SHEETS	SHEET NO.
I-80	FAI 80 21 STRUCTURE 4	WILL	550	456
			CONTRACT NO. 62R25	
		ILLINOIS	FED. AID PROJECT	

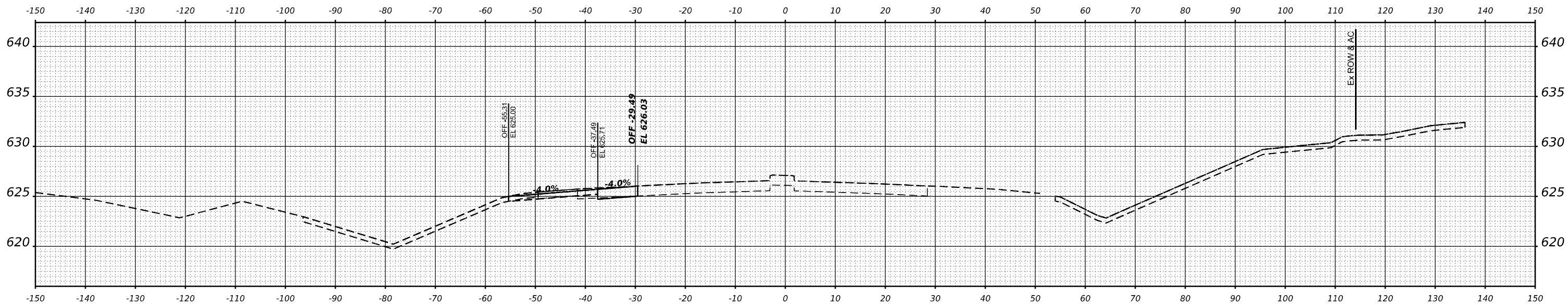
DATE	
BY	
FINAL SURVEY	SURVEYED
NOTE BOOK	PLOTTED
NO.	TEMPLATE
	AREAS
	CHECKED

DATE	
BY	
ORIGINAL SURVEY	SURVEYED
NOTE BOOK	PLOTTED
NO.	TEMPLATE
	AREAS
	CHECKED

MODEL: CL_P_LARKIN - 56+00.00 (Sheet)
 FILE NAME: p:\transystems\pww\homedocuments\projects\2018\CH401\401.80022\02\Transystems\CAD\62R25\Sheets\25-Cross Sections\STAGE 1B\1D1\TC-CONTAINER_51B-SP_Roadway_LARK_SB_S1.dgn



STA 56+50.00



STA 56+00.00



USER NAME = vjjanachione	DESIGNED - VLJ	REVISED
	DRAWN - MBM	REVISED -
PLOT SCALE = 0.16666633 1/16 in.	CHECKED - JMG	REVISED -
PLOT DATE = 6/18/2024	DATE - 6/18/24	REVISED -

**STATE OF ILLINOIS
DEPARTMENT OF TRANSPORTATION**

**STAGE 1B CROSS SECTIONS
LARKIN SB SHOULDER**

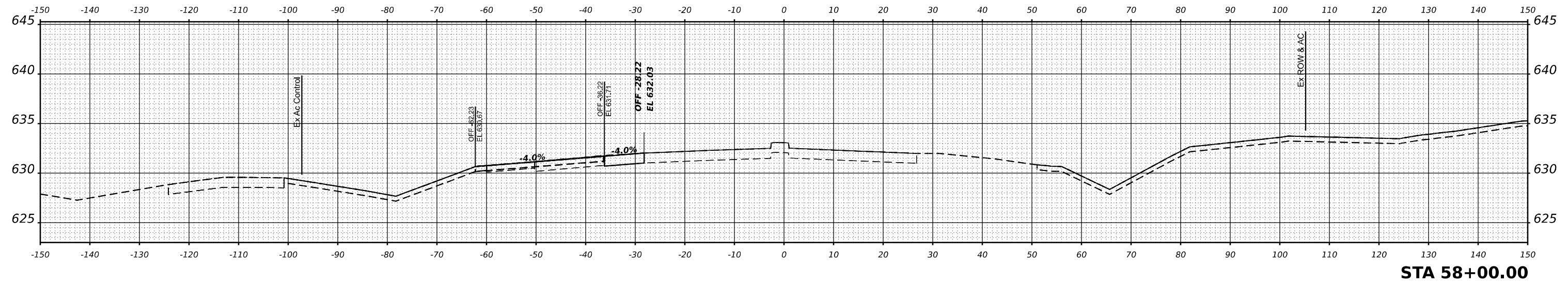
SCALE: 10:H 5:V SHEET 4 OF 6 SHEETS STA. 56+00 56+50

F.A.I. RTE.	SECTION	COUNTY	TOTAL SHEETS	SHEET NO.
I-80	FAI 80 21 STRUCTURE 4	WILL	550	457
			CONTRACT NO. 62R25	
		ILLINOIS	FED. AID PROJECT	

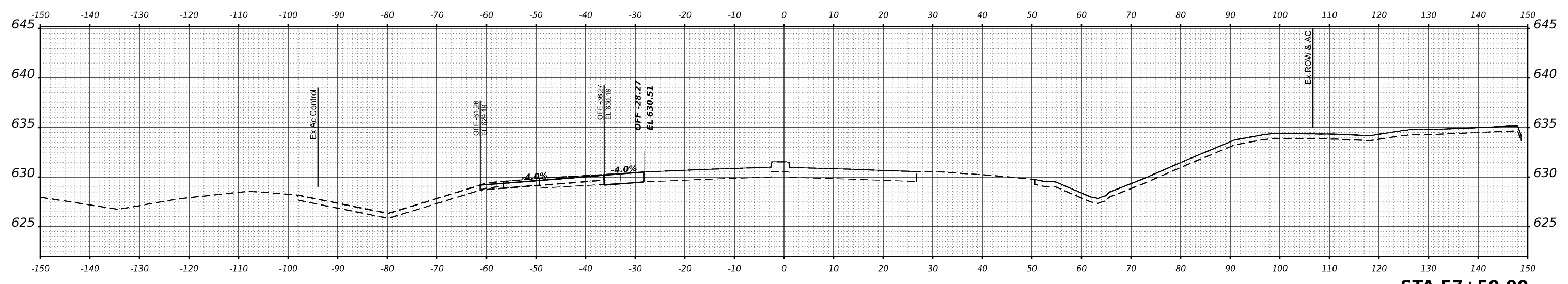
DATE	
BY	
SURVEYED	
PLOTTED	
TEMPLATE	
AREAS	
AREAS CHECKED	
NO.	
FINAL SURVEY	
NOTE BOOK	
NO.	

DATE	
BY	
SURVEYED	
PLOTTED	
TEMPLATE	
AREAS	
AREAS CHECKED	
NO.	
ORIGINAL SURVEY	
NOTE BOOK	
NO.	

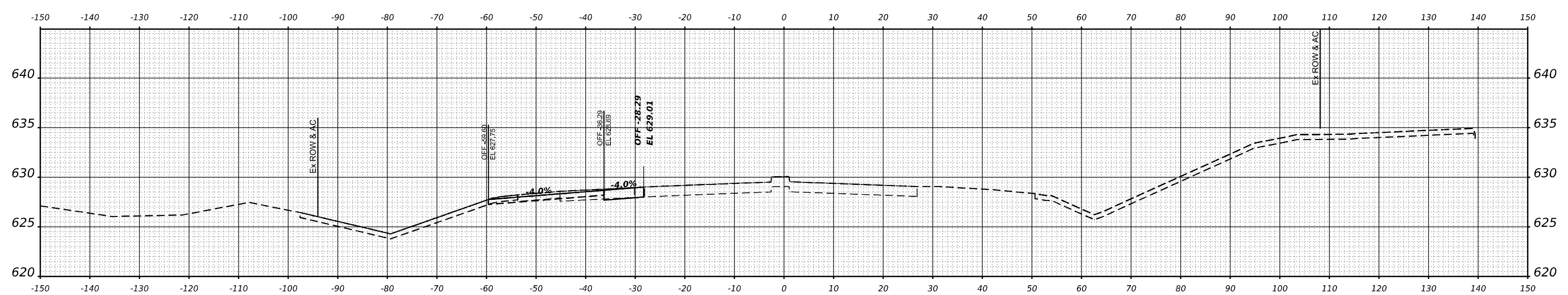
MODEL: CL_P_LARKIN - 57+00.00 (Sheet)
 FILE NAME: p:\transystems\paw\dev\transystems\paw\shared\documents\projects\2018\C401\401.80022\02-Transystems\CA\62R25\Sheets\2-Cross Sections\STAGE 1B\1-D1\TC-CONTAINER_51-BP_Roadway_LARK_SB_S1.dgn



STA 58+00.00



STA 57+50.00



STA 57+00.00



USER NAME	= vjfanachione
DESIGNED	- VLJ
DRAWN	- MBM
CHECKED	- JMG
DATE	- 6/18/24
PLLOT SCALE	= 0.16666633 1/ in.
PLLOT DATE	= 6/18/2024

DESIGNED	- VLJ
DRAWN	- MBM
CHECKED	- JMG
DATE	- 6/18/24

REVISED	-
REVISED	-
REVISED	-
REVISED	-

**STATE OF ILLINOIS
DEPARTMENT OF TRANSPORTATION**

**STAGE 1B CROSS SECTIONS
LARKIN SB SHOULDER**

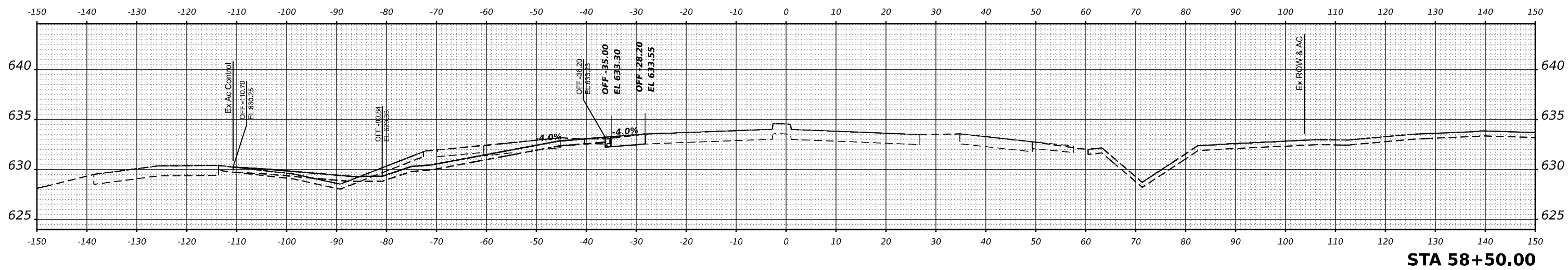
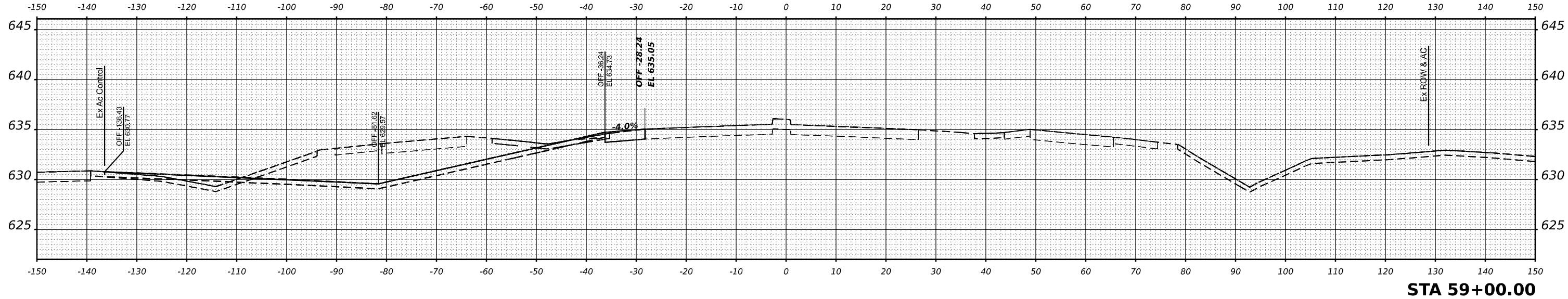
SCALE: 10:H 5:V SHEET 5 OF 6 SHEETS STA. 57+00 58+00

F.A.I. RTE.	SECTION	COUNTY	TOTAL SHEETS	SHEET NO.
I-80	FAI 80 21 STRUCTURE 4	WILL	550	458
			CONTRACT NO. 62R25	
		ILLINOIS	FED. AID PROJECT	

FINAL SURVEY	SURVEYED	BY	DATE
NOTE BOOK	PLOTTED		
NO.	TEMPLATE		
	AREAS		
	CHECKED		

ORIGINAL SURVEY	SURVEYED	BY	DATE
NOTE BOOK	PLOTTED		
NO.	TEMPLATE		
	AREAS		
	CHECKED		

MODEL: C:\p_larkin - 58+50.00 (Sheet)
 FILE NAME: d:\transystems\p_larkin\dev\transystems\p_larkin\Documents\Projects\2018\CH401\401.180022\02\TransSystems\CA062R25\Sheets\2-Cross Sections\STAGE 1B\1B-C-CONTAINER_518-SPR_ROADWAY_LARK_SB_S19.mxd



TRANSYSTEMS

USER NAME = vjfanachione	DESIGNED - VLJ	REVISED
PLOT SCALE = 0.16666633 1/ in.	DRAWN - MBM	REVISED -
PLOT DATE = 6/18/2024	CHECKED - JMG	REVISED -
	DATE - 6/18/24	REVISED -

**STATE OF ILLINOIS
DEPARTMENT OF TRANSPORTATION**

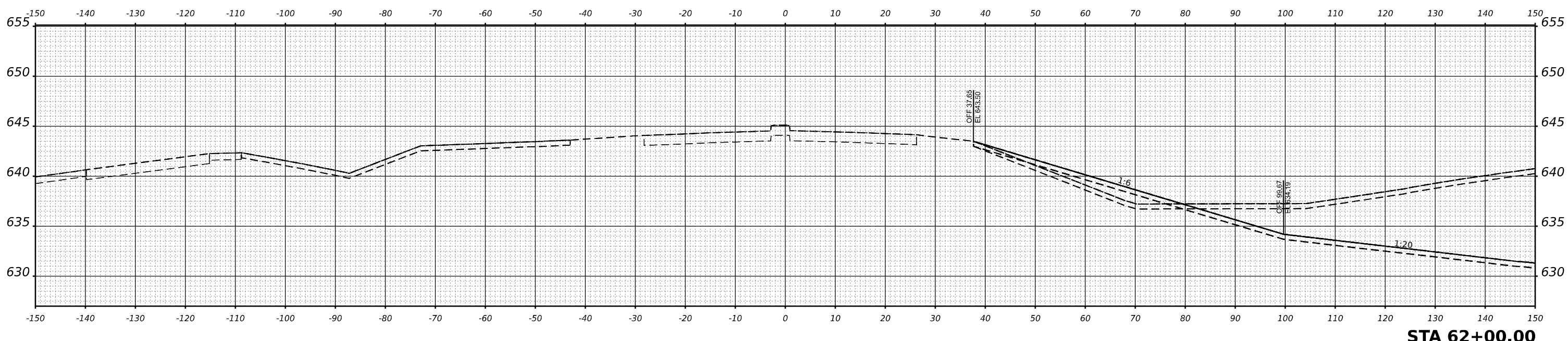
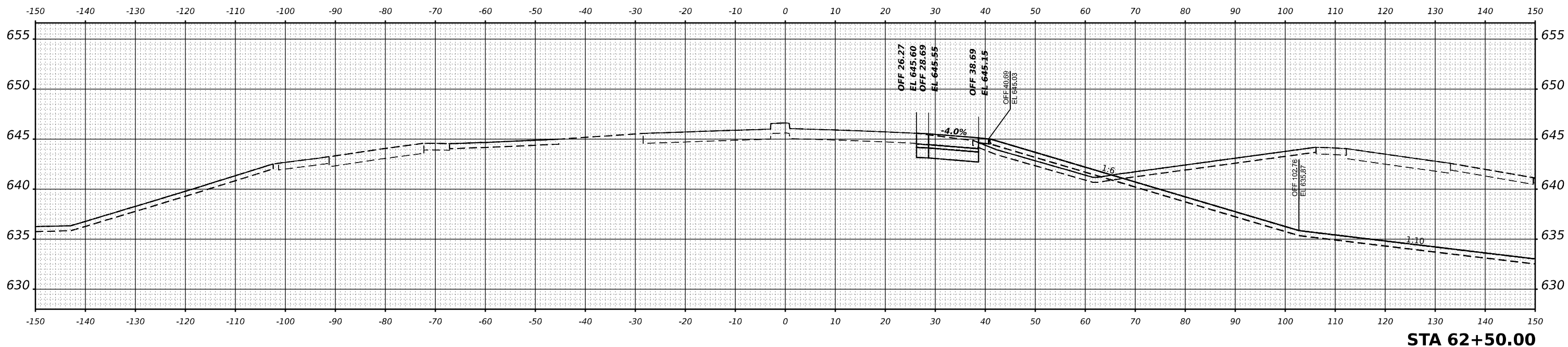
STAGE 1B CROSS SECTIONS LARKIN SB SHOULDER			
SCALE: 10:H 5:V	SHEET 6	OF 6 SHEETS	STA. 58+50
			59+00

F.A.I. RTE.	SECTION	COUNTY	TOTAL SHEETS	SHEET NO.
I-80	FAI 80 21 STRUCTURE 4	WILL	550	459
CONTRACT NO. 62R25				
ILLINOIS		FED. AID PROJECT		

FINAL SURVEY	SURVEYED	BY	DATE
NOTE BOOK	PLOTTED		
NO.	TEMPLATE		
	AREAS CHECKED		

ORIGINAL SURVEY	SURVEYED	BY	DATE
NOTE BOOK	PLOTTED		
NO.	TEMPLATE		
	AREAS CHECKED		

MODEL: C:\P_LARKIN - 62+00.00 (Sheet)
FILE NAME: d:\transystems\pbl\dev\transystems\pbl\basedocuments\projects\2018\CH401\401180022\027\TransSystems\CA0\62R25\Sheets\25-Cross Sections\STAGE 1B\115C-CONTAINER_51B-LARKIN_BRIDGE_SHOULDER.dgn



TRANSYSTEMS

USER NAME = vjfanachione	DESIGNED - VLJ	REVISED
PLOT SCALE = 0.16666633 1/16"	DRAWN - MBM	REVISED -
PLOT DATE = 6/18/2024	CHECKED - JMG	REVISED -
	DATE - 6/18/24	REVISED -

STATE OF ILLINOIS
DEPARTMENT OF TRANSPORTATION

STAGE 1B CROSS SECTIONS
LARKIN BRIDGE NB SHOULDER

SCALE: 10:H 5:V SHEET 1 OF 4 SHEETS STA. 62+00 62+50

F.A.I. RTE.	SECTION	COUNTY	TOTAL SHEETS	SHEET NO.
I-80	FAI 80 21 STRUCTURE 4	WILL	550	460
CONTRACT NO. 62R25				

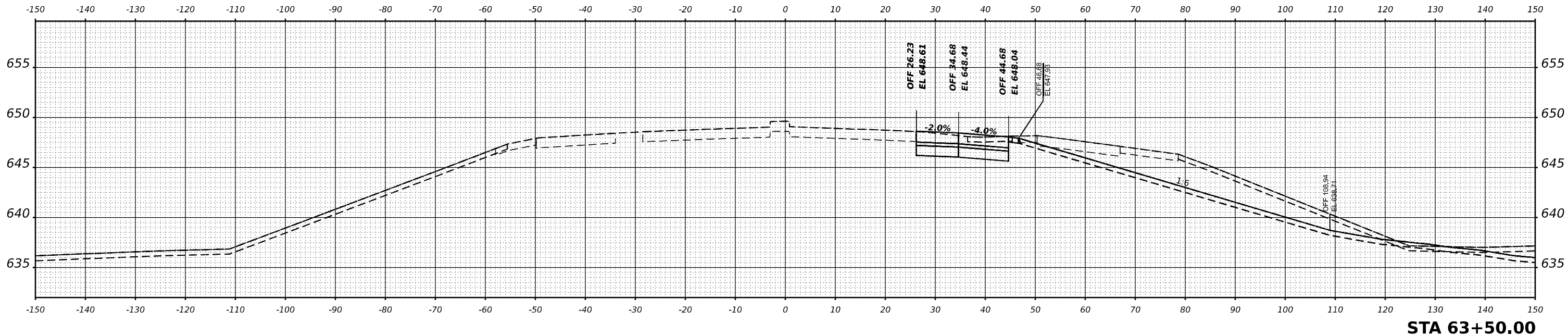
ILLINOIS FED. AID PROJECT

DATE	
BY	
FINAL SURVEY	SURVEYED
NOTE BOOK	PLOTTED
NO.	TEMPLATE
	AREAS
	CHECKED

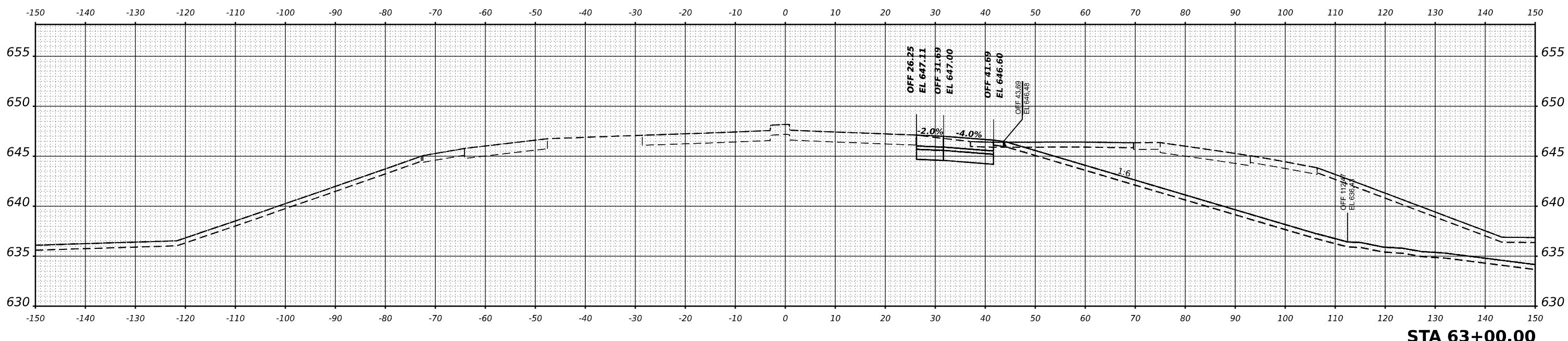
DATE	
BY	
ORIGINAL SURVEY	SURVEYED
NOTE BOOK	PLOTTED
NO.	TEMPLATE
	AREAS
	CHECKED

MODEL: CL_LARKIN - 63+00.00 (Sheet)

FILE NAME: p:\transystems\p\larkin\larkin\Documents\Projects\2018\CH401\401\80022\02\TransSystems\CA0\62R25\Sheet25-Cross Sections\STAGE 1B\1\TC-CONTAINER_1B\LARKIN_BRIDGE_SHOULDER.dgn



STA 63+50.00



STA 63+00.00



USER NAME	= vjjanachione
PLOT SCALE	= 0.16666633 1/ in.
PLOT DATE	= 6/18/2024

DESIGNED	- VJ
DRAWN	- MBM
CHECKED	- JMG
DATE	- 6/18/24

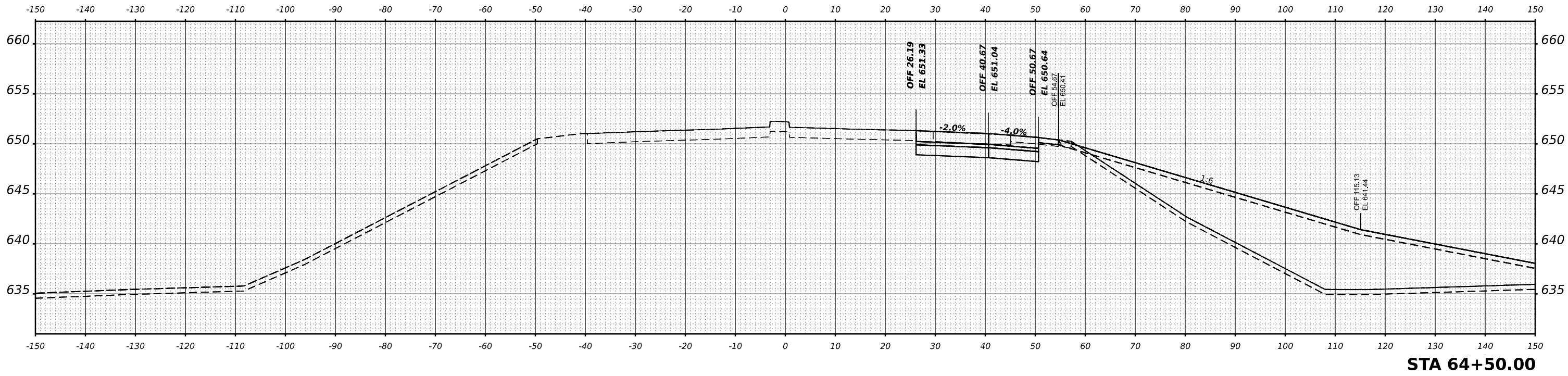
REVISED	-
REVISED	-
REVISED	-
REVISED	-

**STATE OF ILLINOIS
DEPARTMENT OF TRANSPORTATION**

STAGE 1B CROSS SECTIONS LARKIN BRIDGE NB SHOULDER			
SCALE: 10:H 5:V	SHEET 2	OF 4 SHEETS	STA. 63+00
			63+50

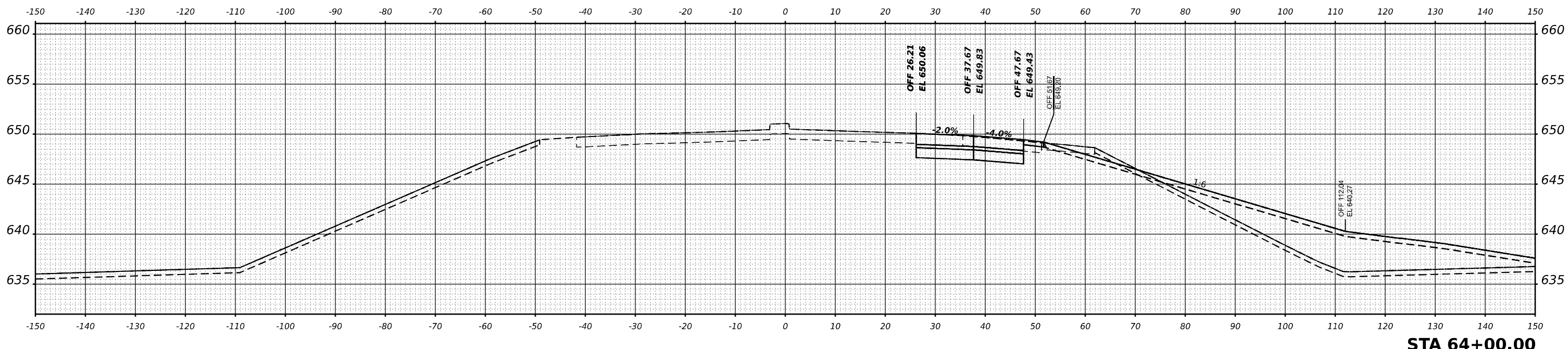
F.A.I. RTE.	SECTION	COUNTY	TOTAL SHEETS	SHEET NO.
I-80	FAI 80 21 STRUCTURE 4	WILL	550	461
CONTRACT NO. 62R25				
ILLINOIS		FED. AID PROJECT		

DATE	
BY	
FINISHED SURVEY	
PLOTTED	
NOTE BOOK	
AREAS CHECKED	



STA 64+50.00

DATE	
BY	
ORIGINAL SURVEY	
PLOTTED	
NOTE BOOK	
AREAS CHECKED	



STA 64+00.00



USER NAME	= vjjanachione
PLOT SCALE	= 0.16666633 1/ in.
PLOT DATE	= 6/18/2024

DESIGNED	- VLJ
DRAWN	- MBM
CHECKED	- JMG
DATE	- 6/18/24

REVISED	-
REVISED	-
REVISED	-
REVISED	-

**STATE OF ILLINOIS
DEPARTMENT OF TRANSPORTATION**

**STAGE 1B CROSS SECTIONS
LARKIN BRIDGE NB SHOULDER**

SCALE: 10:H 5:V SHEET 3 OF 4 SHEETS STA. 64+00 64+50

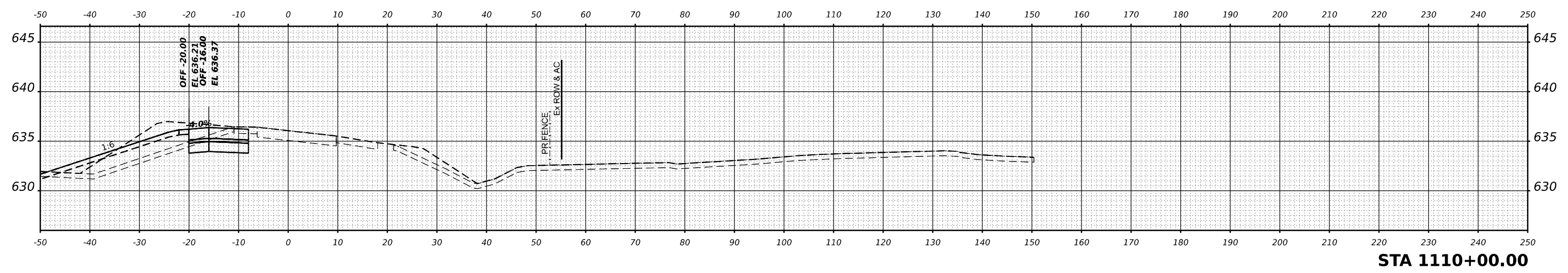
F.A.I. RTE.	SECTION	COUNTY	TOTAL SHEETS	SHEET NO.
I-80	FAI 80 21 STRUCTURE 4	WILL	550	462
CONTRACT NO. 62R25				
ILLINOIS FED. AID PROJECT				

MODEL: CL_P_LARKIN - 64+00.00 (Sheet)
FILE NAME: p:\transystems\p\larkin\dev\transystems\p\larkin\Documents\Projects\2018\C401401\80022\02\TransSystems\C40180022\02\Sheets\25-Cross Sections\STAGE 1B\175-C-CONTAINER_51B-LARKIN_BRIDGE_SHOULDER.dgn

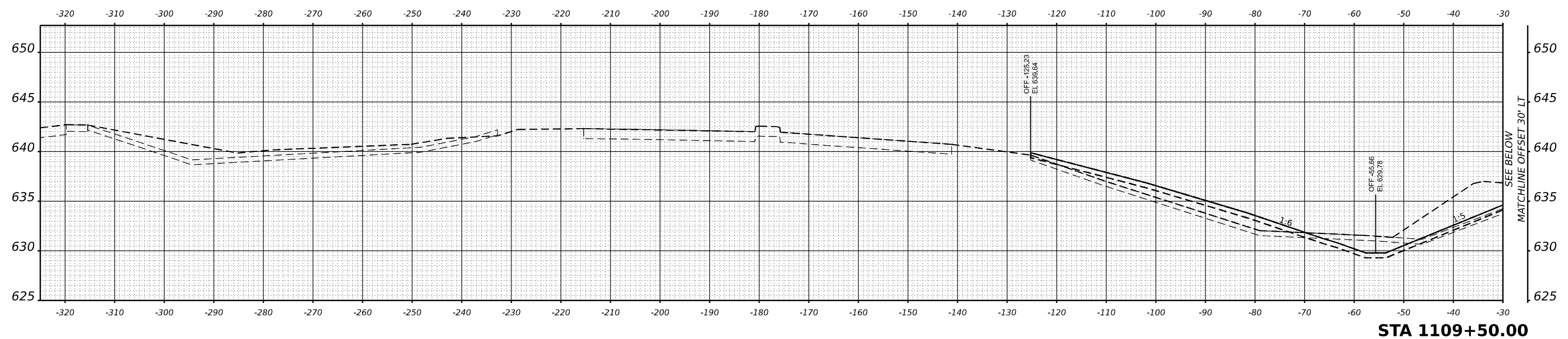
DATE	
BY	
FINISHED	
PLOTTED	
TEMPLATE	
AREAS	
AREAS CHECKED	
NO.	

DATE	
BY	
ORIGINAL	
SURVEY	
NOTE BOOK	
AREAS	
AREAS CHECKED	
NO.	

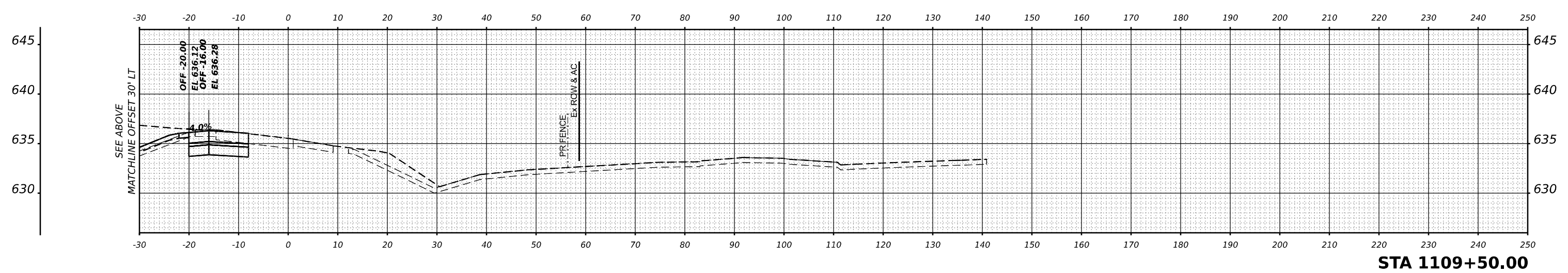
MODEL: BL_P_LARKIN_B - 1109+50.00 (Sheet)
 FILE NAME: d:\transystems\paw\basedocuments\projects\2018\CH401\401.80022\02\TransSystems\CA\62R25\Sheets\25-Cross Sections\STAGE 1C\15-Cross Sections\LARKIN_RAMP_B.dgn



STA 1110+00.00



STA 1109+50.00



STA 1109+50.00



USER NAME	= vjjanachione	DESIGNED	- VLJ	REVISED	
		DRAWN	- MBM	REVISED	-
PLOT SCALE	= 0.16666633 1/ in.	CHECKED	- JMG	REVISED	-
PLOT DATE	= 6/18/2024	DATE	- 6/18/24	REVISED	-

**STATE OF ILLINOIS
 DEPARTMENT OF TRANSPORTATION**

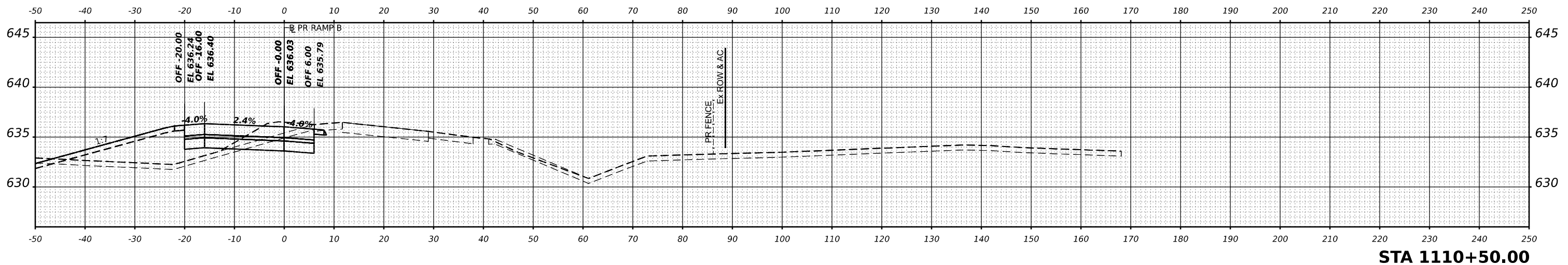
STAGE 1C CROSS SECTIONS LARKIN RAMP B			
SCALE: 10:H 5:V	SHEET 3	OF 18 SHEETS	STA. 1109+50.00
			1110+00.00

F.A.I. RTE.	SECTION	COUNTY	TOTAL SHEETS	SHEET NO.
I-80	FAI 80 21 STRUCTURE 4	WILL	550	466
CONTRACT NO. 62R25				
ILLINOIS		FED. AID PROJECT		

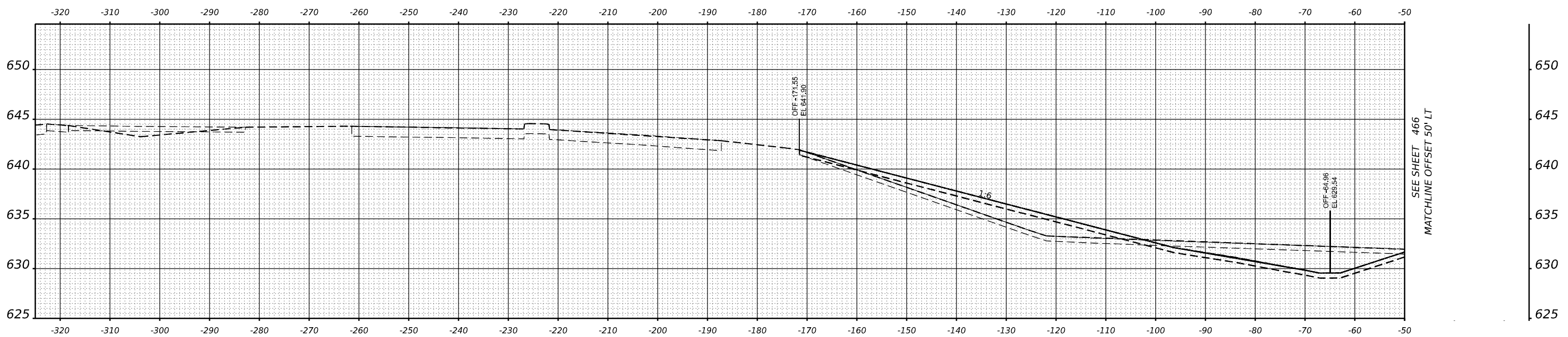
FINAL SURVEY	SURVEYED	BY	DATE
NOTE BOOK	PLOTTED		
NO.	TEMPLATE		
	AREAS CHECKED		

ORIGINAL SURVEY	SURVEYED	BY	DATE
NOTE BOOK	PLOTTED		
NO.	TEMPLATE		
	AREAS CHECKED		

MODEL: BL_RLN_RKN_B - 1110+00.00-1 (Sheet)
FILE NAME: p:\transystems\p2\dev\transystems\p2\2018\CH401\401.8002\202\TransSystems\CAD\62R25\Sheets\25-Cross Sections\STAGE 1C\1C-CONTAINER_S\1C-Roadway_LARKIN_RAMP_B.dwg



STA 1110+50.00



STA 1110+00.00

TRANSYSTEMS

USER NAME = vjjanachione	DESIGNED - VLJ	REVISED
PLOT SCALE = 0.16666633 1/ in.	DRAWN - MBM	REVISED -
PLOT DATE = 6/18/2024	CHECKED - JMG	REVISED -
	DATE - 6/18/24	REVISED -

**STATE OF ILLINOIS
DEPARTMENT OF TRANSPORTATION**

**STAGE 1C CROSS SECTIONS
LARKIN RAMP B**

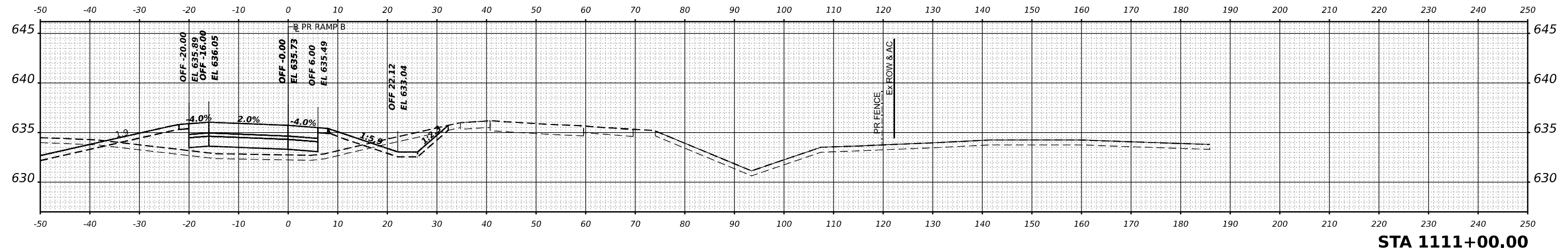
SCALE: 10:H 5:V SHEET 4 OF 18 SHEETS STA. 1110+00.00 1110+50.00

F.A.I. RTE.	SECTION	COUNTY	TOTAL SHEETS	SHEET NO.
I-80	FAI 80 21 STRUCTURE 4	WILL	550	467
CONTRACT NO. 62R25				
ILLINOIS			FED. AID PROJECT	

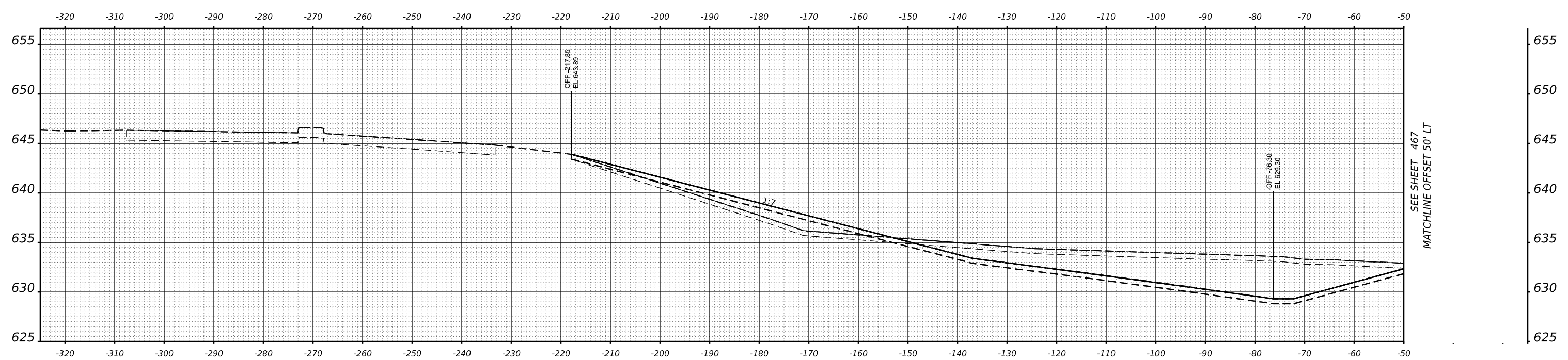
DATE	
BY	
SURVEYED	
PLOTTED	
TEMPLATE	
NOTE BOOK	
AREAS	
AREAS CHECKED	

DATE	
BY	
SURVEYED	
PLOTTED	
TEMPLATE	
NOTE BOOK	
AREAS	
AREAS CHECKED	

MODEL: BL_P\LRKIN_B - 1110+50.00-1 (Sheet)
 FILE NAME: d:\transystems\p\dev\com\transystems\p\dev\Documents\Projects\2018\CH401\401.80022\02\TransSystems\CA\02R25\Sheets\2-Cross Sections\STAGE 1C\1C-CROSS SECTIONS\STAGE 1C\1C-CROSS SECTIONS\LARKIN_RAMP_B.dwg



STA 1111+00.00



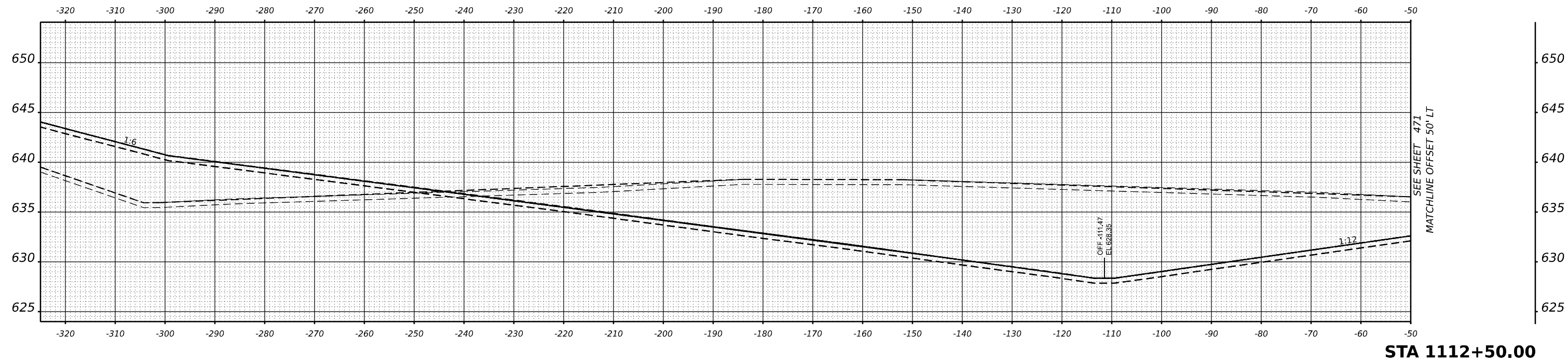
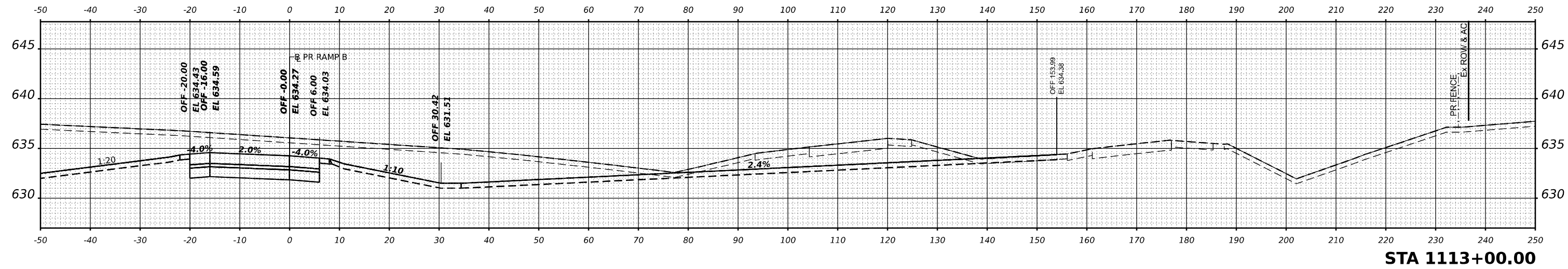
STA 1110+50.00

	USER NAME = vjjanachione	DESIGNED - VLJ	REVISED	STATE OF ILLINOIS DEPARTMENT OF TRANSPORTATION	STAGE 1C CROSS SECTIONS LARKIN RAMP B				F.A.I. RTE.	SECTION	COUNTY	TOTAL SHEETS	SHEET NO.
	PLOT SCALE = 0.16666633 1/ in.	CHECKED - JMG	REVISED -						I-80	FAI 80 21 STRUCTURE 4	WILL	550	468
	PLOT DATE = 6/18/2024	DATE - 6/18/24	REVISED -						CONTRACT NO. 62R25				
					SCALE: 10:H 5:V	SHEET 5	OF 18 SHEETS	STA. 1110+50.00	1111+00.00	ILLINOIS FED. AID PROJECT			

DATE	
BY	
FINISHED SURVEY	
PLOTTED	
NOTE BOOK	
NO.	
AREAS CHECKED	

DATE	
BY	
ORIGINAL SURVEY	
PLOTTED	
NOTE BOOK	
NO.	
AREAS CHECKED	

MODEL: BL_P_LARKIN_B - 1112+50.00-1 (Sheet)
 FILE NAME: d:\transystems\p\dev\com\transystems\p\p\p\Documents\Projects\2018\CH401\401\80022\02\TransSystems\CA\022\5\Sheets\2-Cross Sections\STAGE 1C\1112+50.00-1.dwg

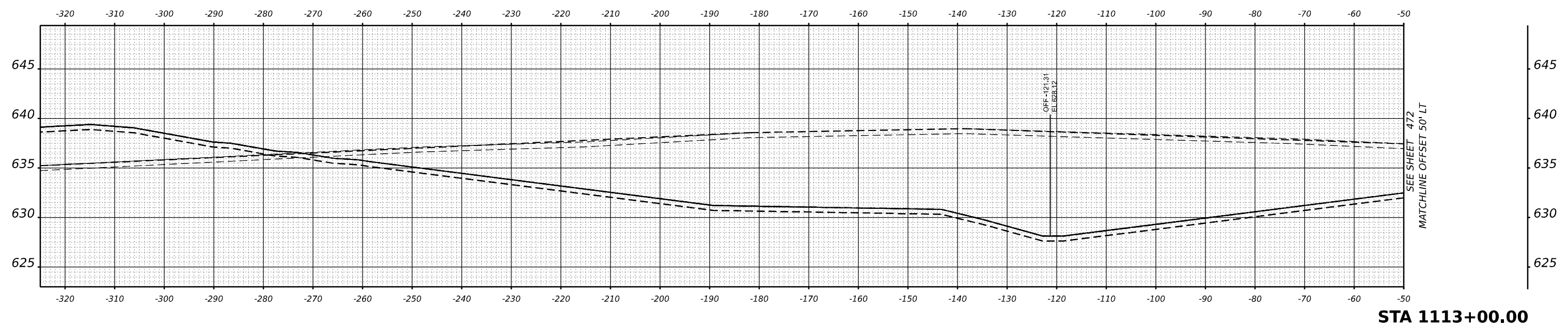
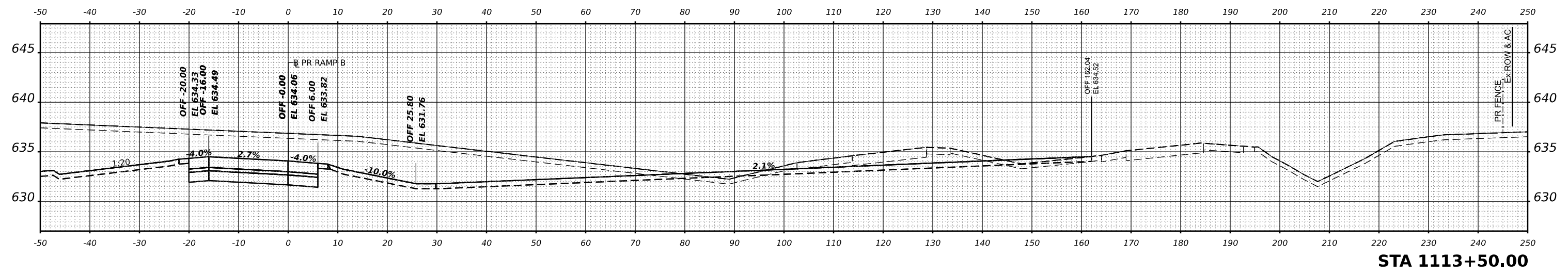


TRANSYSTEMS	USER NAME = vjjanachione	DESIGNED - VLJ	REVISED	STATE OF ILLINOIS DEPARTMENT OF TRANSPORTATION	STAGE 1C CROSS SECTIONS LARKIN RAMP B				F.A.I. RTE.	SECTION	COUNTY	TOTAL SHEETS	SHEET NO.
	PLOT SCALE = 0.16666633 1/ in.	CHECKED - JMG	REVISED -		I-80	FAI 80 21 STRUCTURE 4	WILL	550	472				
	PLOT DATE = 6/18/2024	DATE - 6/18/24	REVISED -		CONTRACT NO. 62R25								
					SCALE: 10:H 5:V	SHEET 9	OF 18 SHEETS	STA. 1112+50.00	1113+00.00	ILLINOIS FED. AID PROJECT			

FINAL SURVEY	SURVEYED	BY	DATE
NOTE BOOK	PLOTTED		
	TEMPLATE		
	AREAS		
	CHECKED		

ORIGINAL SURVEY	SURVEYED	BY	DATE
NOTE BOOK	PLOTTED		
	TEMPLATE		
	AREAS		
	CHECKED		

MODEL: BLU_LARKIN_B - 1113+00.00-1 (Sheet)
 FILE NAME: d:\transystems\pbl\dev\comtransystems\pbl\docs\Projects\2018\C401\401.80022\02-TransSystems\CAD\62R25\Sheets\25-Cross Sections\STAGE 1C\1C-Cross Sections\STAGE 1C\1C-Cross Sections\ROADWAY_LARKIN_RAMP_B.dwg

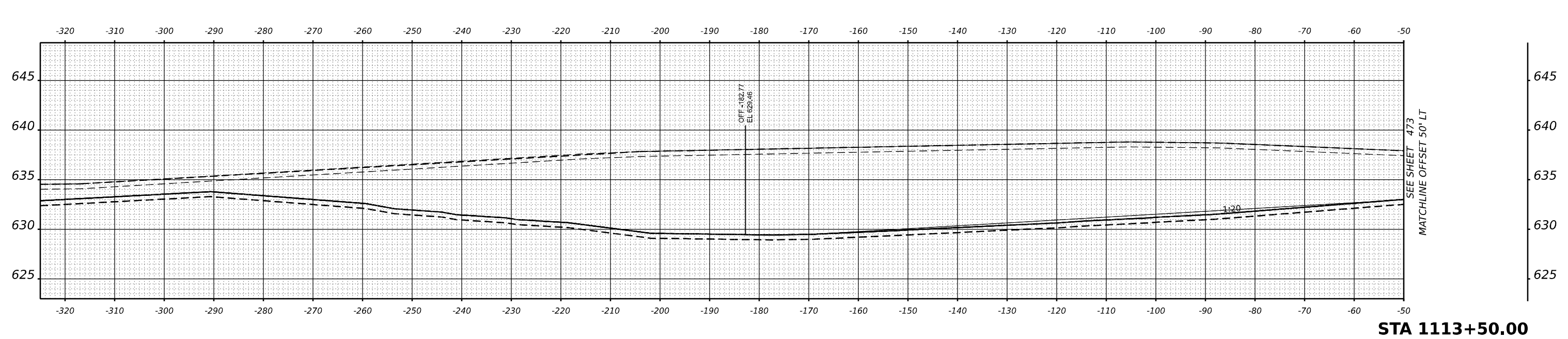
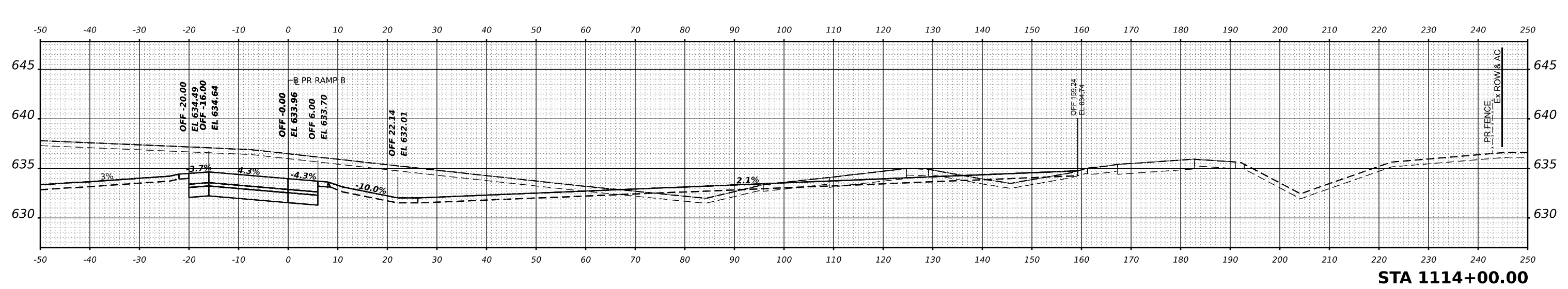
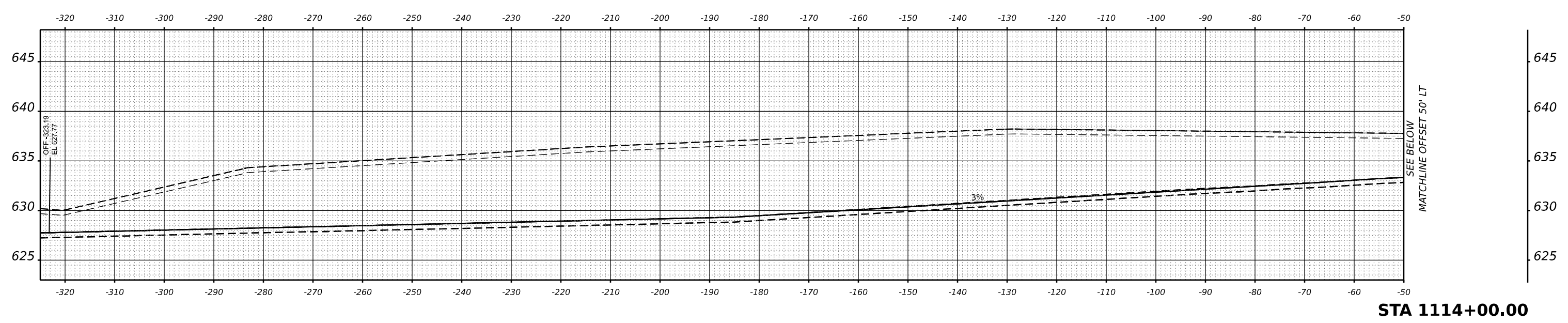


	USER NAME = vjjanachione	DESIGNED - VLJ	REVISED	STATE OF ILLINOIS DEPARTMENT OF TRANSPORTATION	STAGE 1C CROSS SECTIONS LARKIN RAMP B			F.A.I. RTE.	SECTION	COUNTY	TOTAL SHEETS	SHEET NO.
	PLOT SCALE = 0.16666633 1/ in.	CHECKED - JMG	REVISED -		I-80	FAI 80 21 STRUCTURE 4	WILL	550	473			
	PLOT DATE = 6/18/2024	DATE - 6/18/24	REVISED -		CONTRACT NO. 62R25							
				SCALE: 10:H 5:V	SHEET 10	OF 18 SHEETS	STA. 1113+00.00	1113+50.00	ILLINOIS FED. AID PROJECT			

DATE	
BY	
ORIGINAL SURVEY	
SURVEYED	
PLOTTED	
TEMPLATE	
NOTE BOOK	
AREAS CHECKED	
NO.	

DATE	
BY	
ORIGINAL SURVEY	
SURVEYED	
PLOTTED	
TEMPLATE	
NOTE BOOK	
AREAS CHECKED	
NO.	

MODEL: BL_P\LRKIN_B - 1113+50.00-1 (Sheet)
 FILE NAME: p:\transystems\p2\ben\dev\comtransys\surp\p2\p2\Documents\Projects\2018\CH401\401.80022\02\TransSystems\CA\02R25\Sheet25-1.dwg



USER NAME	= vjfanachione	DESIGNED	- VLJ	REVISED	
		DRAWN	- MBM	REVISED	-
PLOT SCALE	= 0.16666633 1/ in.	CHECKED	- JMG	REVISED	-
PLOT DATE	= 6/18/2024	DATE	- 6/18/24	REVISED	-

**STATE OF ILLINOIS
 DEPARTMENT OF TRANSPORTATION**

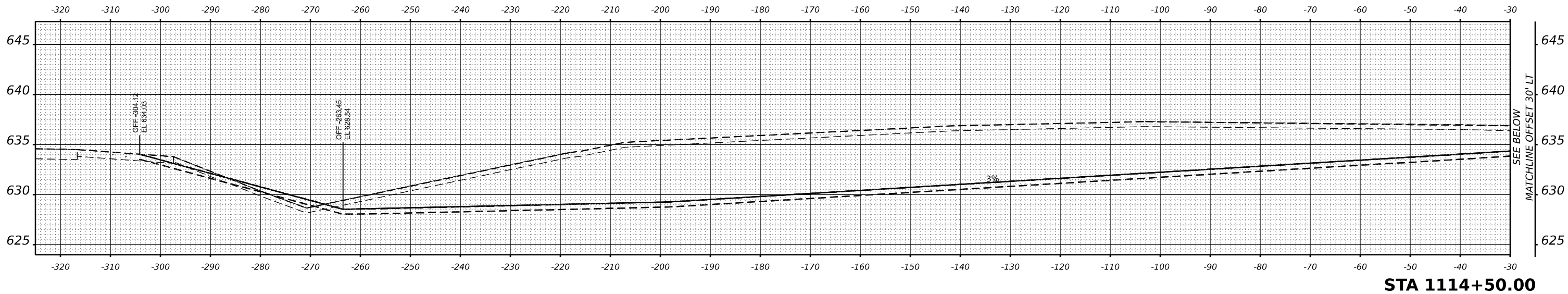
STAGE 1C CROSS SECTIONS LARKIN RAMP B			
SCALE: 10:H 5:V	SHEET 11	OF 18 SHEETS	STA. 1113+50.00 1114+00.00

F.A.I. RTE.	SECTION	COUNTY	TOTAL SHEETS	SHEET NO.
I-80	FAI 80 21 STRUCTURE 4	WILL	550	474
CONTRACT NO. 62R25				
ILLINOIS FED. AID PROJECT				

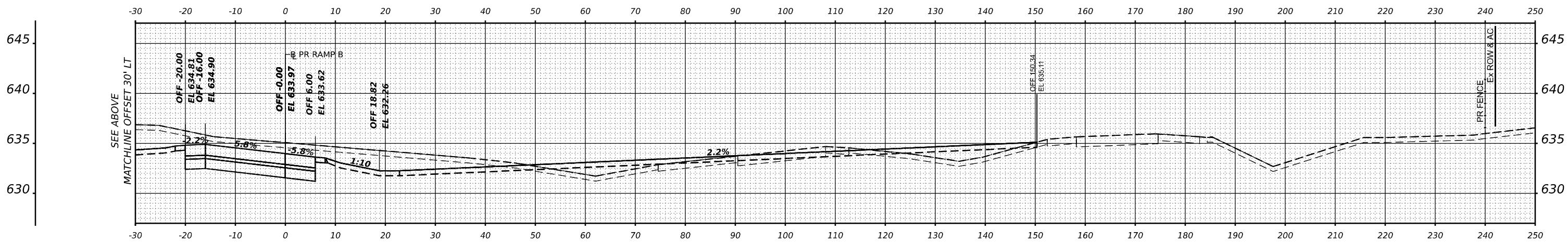
FINAL SURVEY	SURVEYED	BY	DATE
NOTE BOOK	PLOTTED		
NO.	TEMPLATE		
	AREAS		
	CHECKED		

ORIGINAL SURVEY	SURVEYED	BY	DATE
NOTE BOOK	PLOTTED		
NO.	TEMPLATE		
	AREAS		
	CHECKED		

MODEL: BL_P\LRK_B - 1114+50.00 (Sheet)
 FILE NAME: D:\transystems\p\2018\06\22\02\TransSystems\CA\02R25\Sheets\25-Cross Sections\STAGE 1C\1114+50.00\ROADWAY_LARK_RAMP_B.dwg



STA 1114+50.00



STA 1114+50.00

TRANSYSTEMS

USER NAME = vjjanachione	DESIGNED - VLJ	REVISED
PLOT SCALE = 0.16666633 1/16"	DRAWN - MBM	REVISED -
PLOT DATE = 6/18/2024	CHECKED - JMG	REVISED -
	DATE - 6/18/24	REVISED -

**STATE OF ILLINOIS
 DEPARTMENT OF TRANSPORTATION**

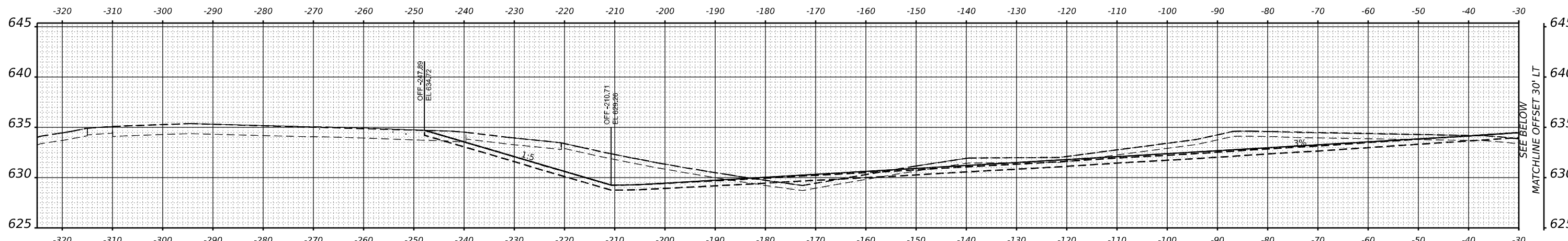
**STAGE 1C CROSS SECTIONS
 LARKIN RAMP B**
 SCALE: 10:H 5:V SHEET 12 OF 18 SHEETS STA. 1114+50.00 1114+50.00

F.A.I. RTE.	SECTION	COUNTY	TOTAL SHEETS	SHEET NO.
I-80	FAI 80 21 STRUCTURE 4	WILL	550	475
CONTRACT NO. 62R25				
ILLINOIS	FED. AID PROJECT			

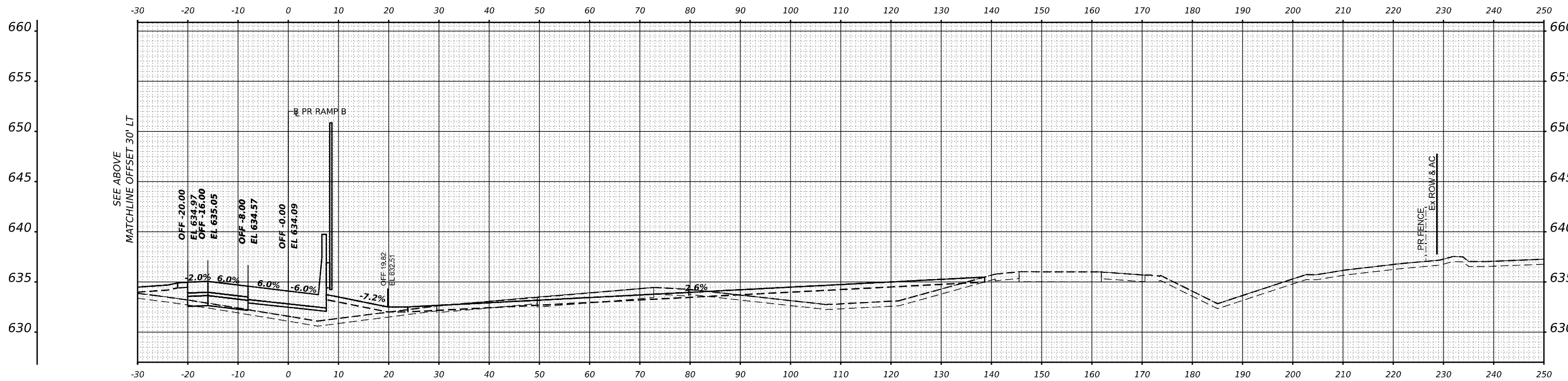
FINAL SURVEY	SURVEYED	BY	DATE
NOTE BOOK			
NO.			

ORIGINAL SURVEY	SURVEYED	BY	DATE
NOTE BOOK			
NO.			

MODEL: BL_RKIN_B - 1115+00.00 (Sheet1)
FILE NAME: p:\transystems\p\dev\transystems\p\staged\Documents\Projects\2018\C4401\401180022\022\TransSystems\CAD\62R25\Sheets\25-Cross Sections\STAGE 1C Cross Sections\STAGE 1C-Cross Sections\STAGE 1C-RAMP B.dgn



STA 1115+00.00



STA 1115+00.00



USER NAME = vjjanachione	DESIGNED - VLJ	REVISED
PLOT SCALE = 0.16666633 "/in.	DRAWN - MBM	REVISED -
PLOT DATE = 6/18/2024	CHECKED - JMG	REVISED -
	DATE - 6/18/24	REVISED -

STATE OF ILLINOIS
DEPARTMENT OF TRANSPORTATION

STAGE 1C CROSS SECTIONS
LARKIN RAMP B

SCALE: 10:H 5:V SHEET 13 OF 18 SHEETS STA. 1115+00.00 1115+00.00

F.A.I. RTE.	SECTION	COUNTY	TOTAL SHEETS	SHEET NO.
I-80	FAI 80 21 STRUCTURE 4	WILL	550	476

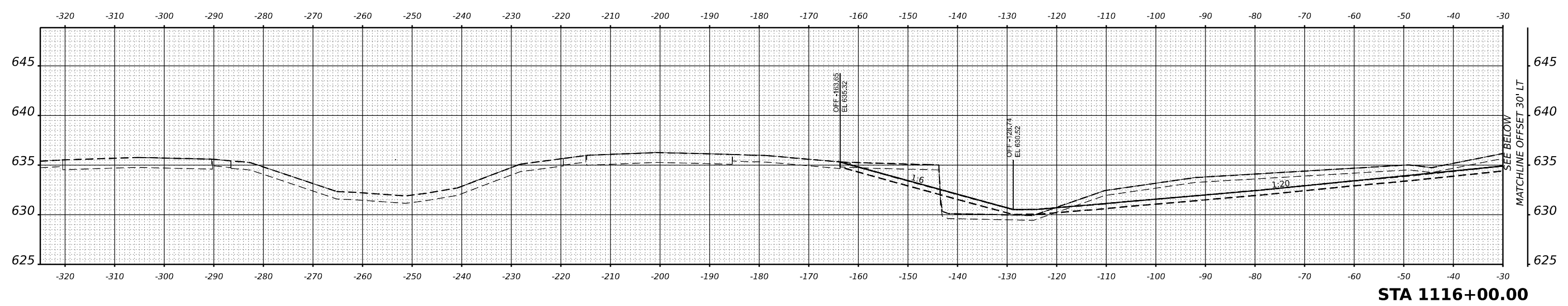
CONTRACT NO. 62R25

ILLINOIS FED. AID PROJECT

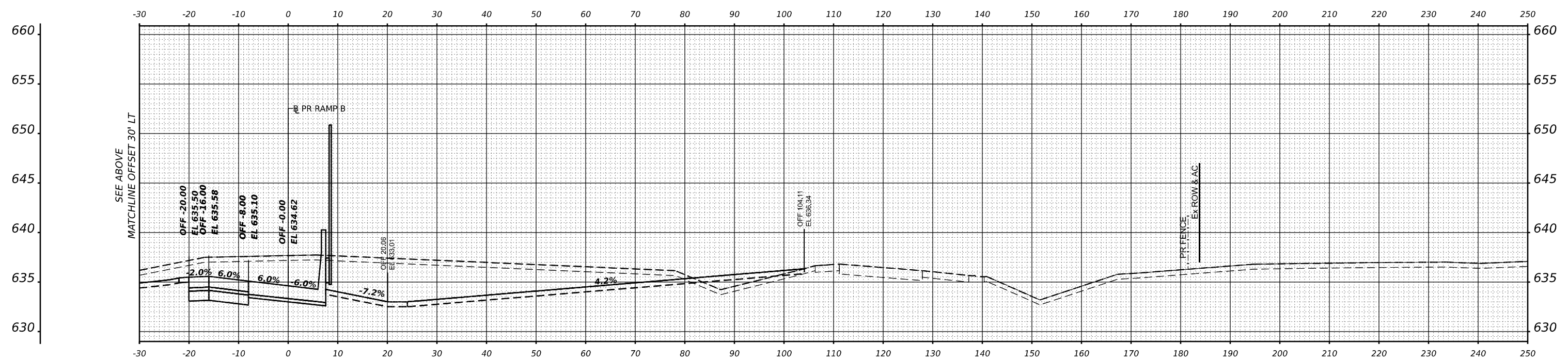
FINAL SURVEY	SURVEYED	BY	DATE
NOTE BOOK	PLOTTED		
NO.	TEMPLATE		
	AREAS CHECKED		

ORIGINAL SURVEY	SURVEYED	BY	DATE
NOTE BOOK	PLOTTED		
NO.	TEMPLATE		
	AREAS CHECKED		

MODEL: BLU_LARKIN_B - 1116+00.00 (Sheet)
 FILE NAME: D:\transystems\pww\pww\Projects\2018\CH401\401\80022\02\TransSystems\CAD\22R25\Sheets\2-Cross Sections\STAGE 1C\Cross Sections\STAGE 1C\PR_RAMP_B.dgn



STA 1116+00.00



STA 1116+00.00



USER NAME = vjjanachione	DESIGNED - VLJ	REVISED
PLOT SCALE = 0.16666633 1/ in.	DRAWN - MBM	REVISED -
PLOT DATE = 6/18/2024	CHECKED - JMG	REVISED -
	DATE - 6/18/24	REVISED -

**STATE OF ILLINOIS
 DEPARTMENT OF TRANSPORTATION**

**STAGE 1C CROSS SECTIONS
 LARKIN RAMP B**

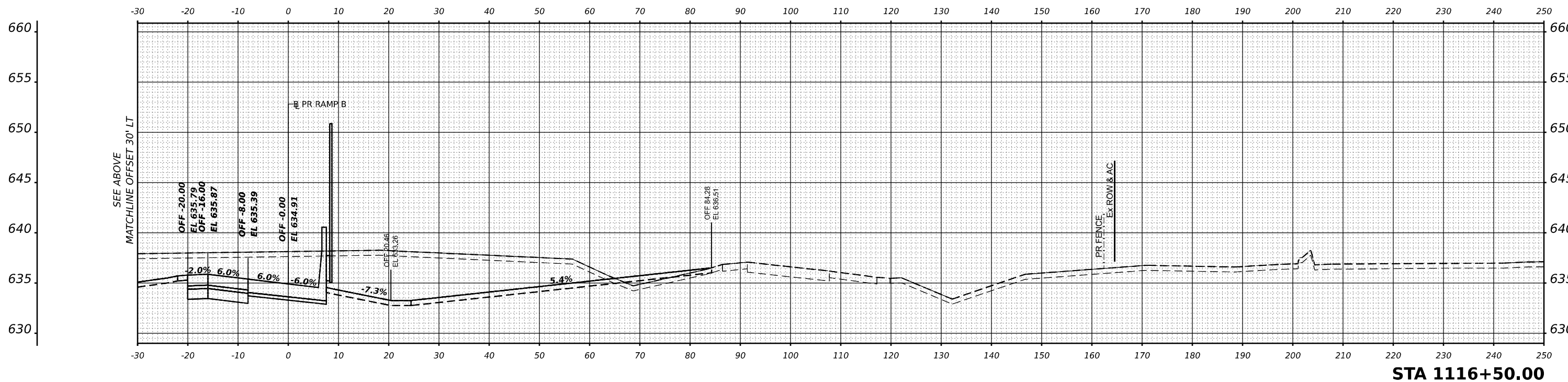
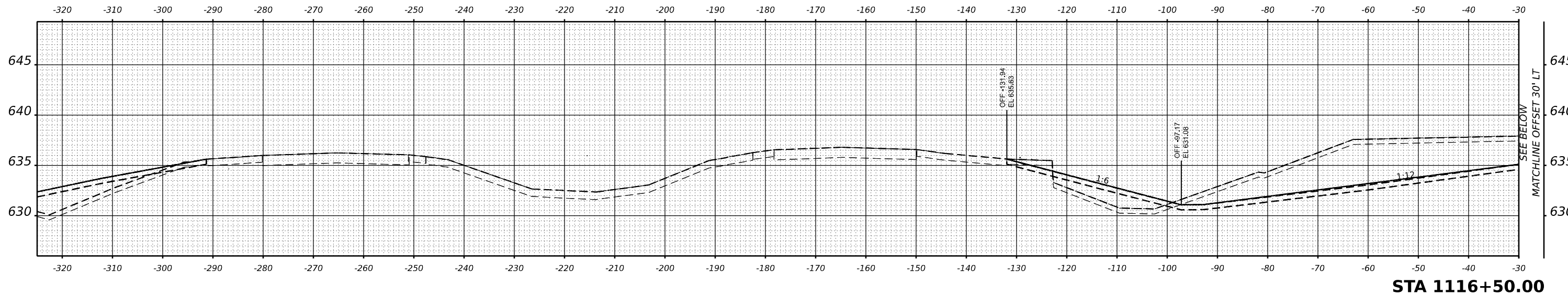
SCALE: 10:H 5:V SHEET 15 OF 18 SHEETS STA. 1116+00.00 1116+00.00

F.A.I. RTE.	SECTION	COUNTY	TOTAL SHEETS	SHEET NO.
I-80	FAI 80 21 STRUCTURE 4	WILL	550	478
				CONTRACT NO. 62R25
		ILLINOIS	FED. AID PROJECT	

FINAL SURVEY	SURVEYED	BY	DATE
NOTE BOOK	PLOTTED		
NO.	TEMPLATE		
	AREAS CHECKED		

ORIGINAL SURVEY	SURVEYED	BY	DATE
NOTE BOOK	PLOTTED		
NO.	TEMPLATE		
	AREAS CHECKED		

MODEL: BL_P_LARKIN_B - 1116+50.00 (Sheet 1)
 FILE NAME: p:\transystems\p\dev\transystems\corp\p\shared\documents\projects\2018\CH401\401.80022\02\TransSystems\CAD\62R25\Sheets\2-Cross Sections\STAGE 1C\1C-Cross Sections\STAGE 1C\1C-Cross Sections\LARKIN_RAMP_B.dwg



TRANSYSTEMS

USER NAME = vjanachione	DESIGNED - VLJ	REVISED
PLOT SCALE = 0.16666633 1/ in.	DRAWN - MBM	REVISED -
PLOT DATE = 6/18/2024	CHECKED - JMG	REVISED -
	DATE - 6/18/24	REVISED -

**STATE OF ILLINOIS
DEPARTMENT OF TRANSPORTATION**

**STAGE 1C CROSS SECTIONS
LARKIN RAMP B**

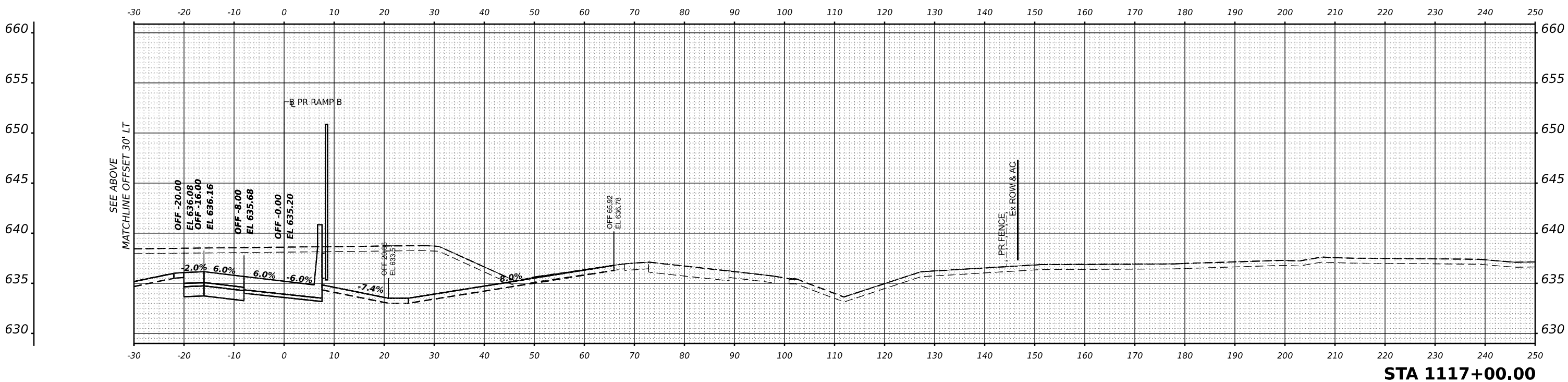
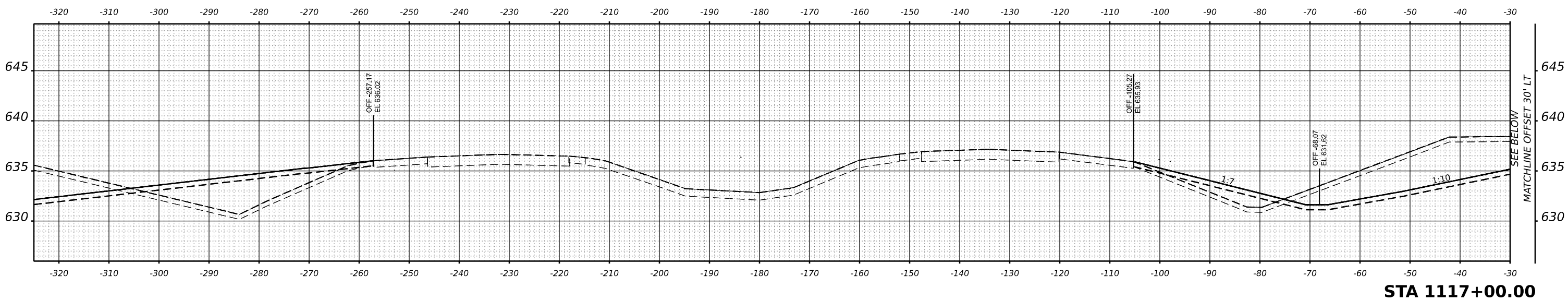
SCALE: 10:H 5:V SHEET 16 OF 18 SHEETS STA. 1116+50.00 1116+50.00

F.A.I. RTE.	SECTION	COUNTY	TOTAL SHEETS	SHEET NO.
I-80	FAI 80 21 STRUCTURE 4	WILL	550	479
CONTRACT NO. 62R25				
ILLINOIS		FED. AID PROJECT		

FINAL SURVEY	SURVEYED	BY	DATE
NOTE BOOK	PLOTTED		
NO.	TEMPLATE		
	AREAS CHECKED		

ORIGINAL SURVEY	SURVEYED	BY	DATE
NOTE BOOK	PLOTTED		
NO.	TEMPLATE		
	AREAS CHECKED		

MODEL: BLU_RK_B - 1117+00.00 (Sheet)
 FILE NAME: \\p:\transystems\p\dev\transystems\proj\2018\2018\2022\2022\TransSystems\CAD\22R25\Sheet25-Cross Sections\STAGE 1C\1117+00.00\ROADWAY_LARK_RAMP_B.dgn



TRANSYSTEMS

USER NAME = vjjanachione	DESIGNED - VLJ	REVISED
PLOT SCALE = 0.16666633 1/ in.	DRAWN - MBM	REVISED -
PLOT DATE = 6/18/2024	CHECKED - JMG	REVISED -
	DATE - 6/18/24	REVISED -

**STATE OF ILLINOIS
 DEPARTMENT OF TRANSPORTATION**

**STAGE 1C CROSS SECTIONS
 LARKIN RAMP B**

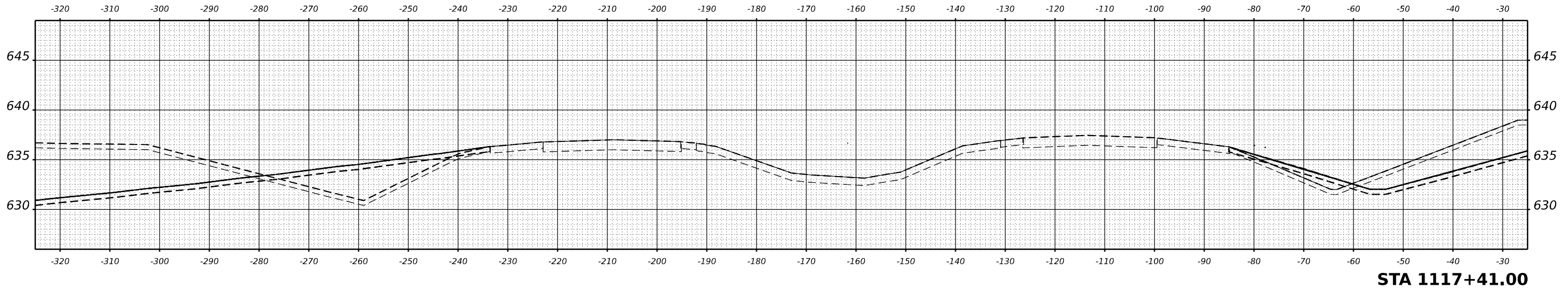
SCALE: 10:H 5:V SHEET 17 OF 18 SHEETS STA. 1117+00.00 1117+00.00

F.A.I. RTE.	SECTION	COUNTY	TOTAL SHEETS	SHEET NO.
I-80	FAI 80 21 STRUCTURE 4	WILL	550	480
CONTRACT NO. 62R25				
ILLINOIS FED. AID PROJECT				

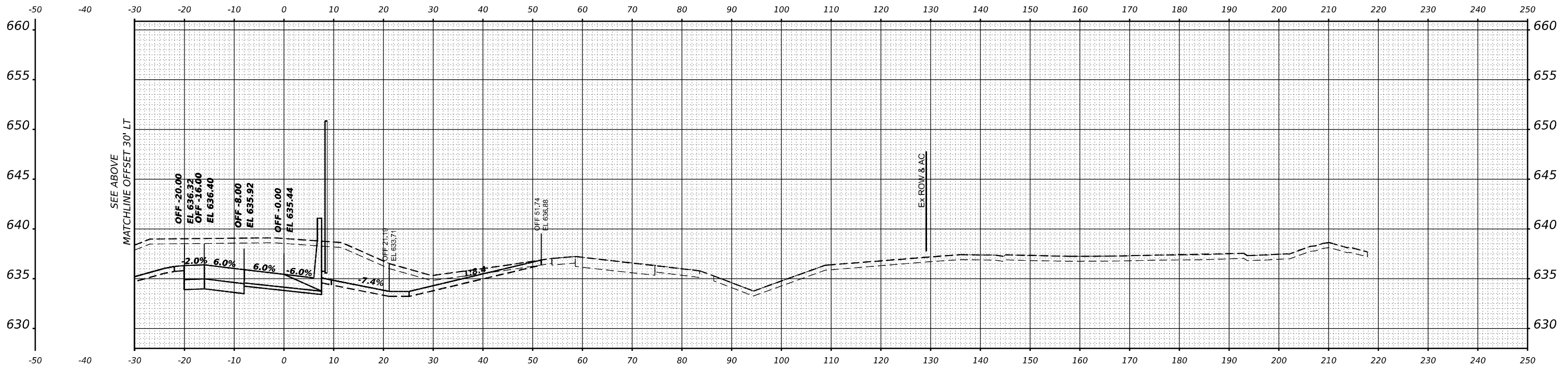
DATE	
BY	
FINAL SURVEY	SURVEYED
NOTE BOOK	PLOTTED
NO.	TEMPLATE
	AREAS
	CHECKED

DATE	
BY	
ORIGINAL SURVEY	SURVEYED
NOTE BOOK	PLOTTED
NO.	TEMPLATE
	AREAS
	CHECKED

MODEL: BLU_LARKIN_B - 1117+50.00 (Sheet)
 FILE NAME: d:\transystems\pww\shared\Documents\Projects\2018\CH401\401.80022\02\TransSystems\CAD\62R25\Sheets\25-Cross Sections\STAGE 1C Cross Sections\STAGE 1C Cross Sections\LARKIN_RAMP_B.dwg



STA 1117+41.00



STA 1117+41.00



USER NAME	= vjjanachione
PLOT SCALE	= 0.16666633 1/ in.
PLOT DATE	= 6/18/2024

DESIGNED	- VLJ
DRAWN	- MBM
CHECKED	- JMG
DATE	- 6/18/24

REVISED	-
REVISED	-
REVISED	-
REVISED	-

**STATE OF ILLINOIS
 DEPARTMENT OF TRANSPORTATION**

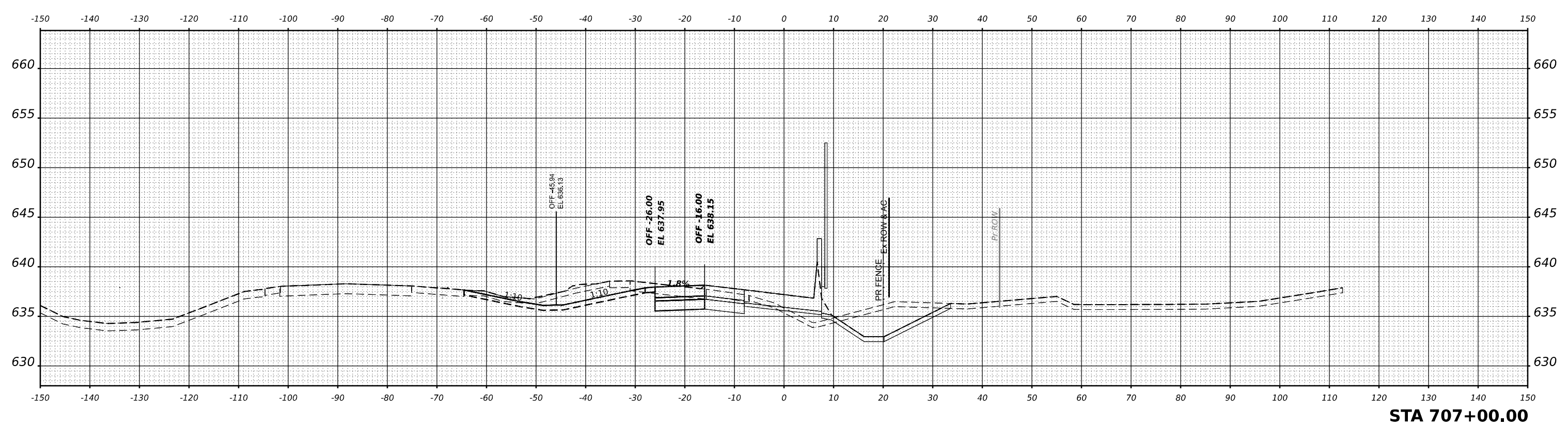
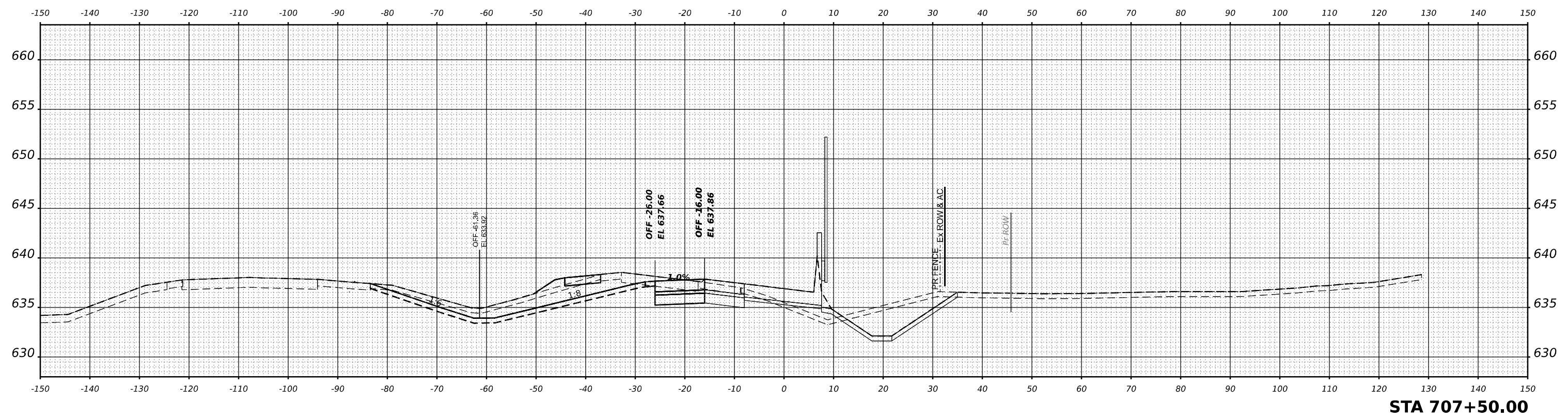
STAGE 1C CROSS SECTIONS LARKIN RAMP B			
SCALE: 10:H 5:V	SHEET 18	OF 18 SHEETS	STA. 1117+41.00
		1117+41.00	

F.A.I. RTE.	SECTION	COUNTY	TOTAL SHEETS	SHEET NO.
I-80	FAI 80 21 STRUCTURE 4	WILL	550	481
				CONTRACT NO. 62R25
		ILLINOIS	FED. AID PROJECT	

DATE	
BY	
FINAL SURVEY	SURVEYED
NOTE BOOK	PLOTTED
NO.	TEMPLATE
	AREAS
	CHECKED

DATE	
BY	
ORIGINAL SURVEY	SURVEYED
NOTE BOOK	PLOTTED
NO.	TEMPLATE
	AREAS
	CHECKED

MODEL: BLU_PLRKIN_C - 707+00.00 (Sheet)
 FILE NAME: d:\transystems\pbl\dev\transystems\pbl\based\documents\projects\2018\CH401\401\80022\02\TransSystems\CAD\62R25\Sheets\2-Cross Sections\STAGE 1C\Roadway_Larkin_Ramp_C.dwg



USER NAME	= vjjanachione	DESIGNED	- VLJ	REVISED	-
		DRAWN	- MBM	REVISED	-
PLOT SCALE	= 0.16666633 1/ in.	CHECKED	- JMG	REVISED	-
PLOT DATE	= 6/18/2024	DATE	- 6/18/24	REVISED	-

**STATE OF ILLINOIS
DEPARTMENT OF TRANSPORTATION**

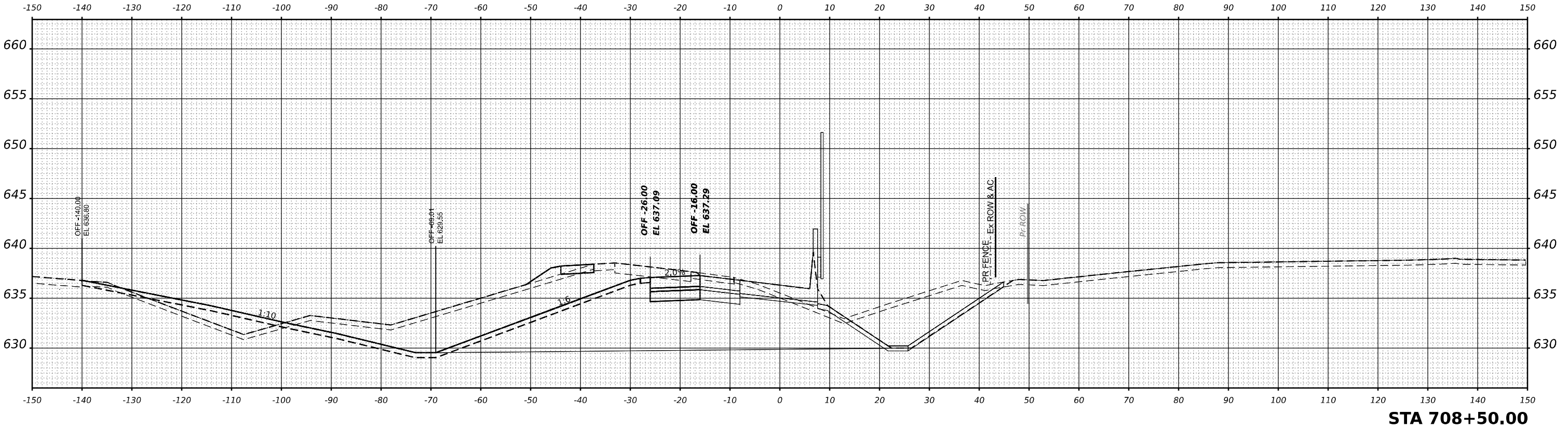
**STAGE 1C CROSS SECTIONS
LARKIN RAMP C**

SCALE: 10:H 5:V SHEET 2 OF 11 SHEETS STA. 707+00.00 707+50.00

F.A.I. RTE.	SECTION	COUNTY	TOTAL SHEETS	SHEET NO.
I-80	FAI 80 21 STRUCTURE 4	WILL	550	483
			CONTRACT NO. 62R25	
		ILLINOIS	FED. AID PROJECT	

FINAL SURVEY	SURVEYED	BY	DATE
NOTE BOOK	PLOTTED		
NO.	TEMPLATE		
	AREAS CHECKED		

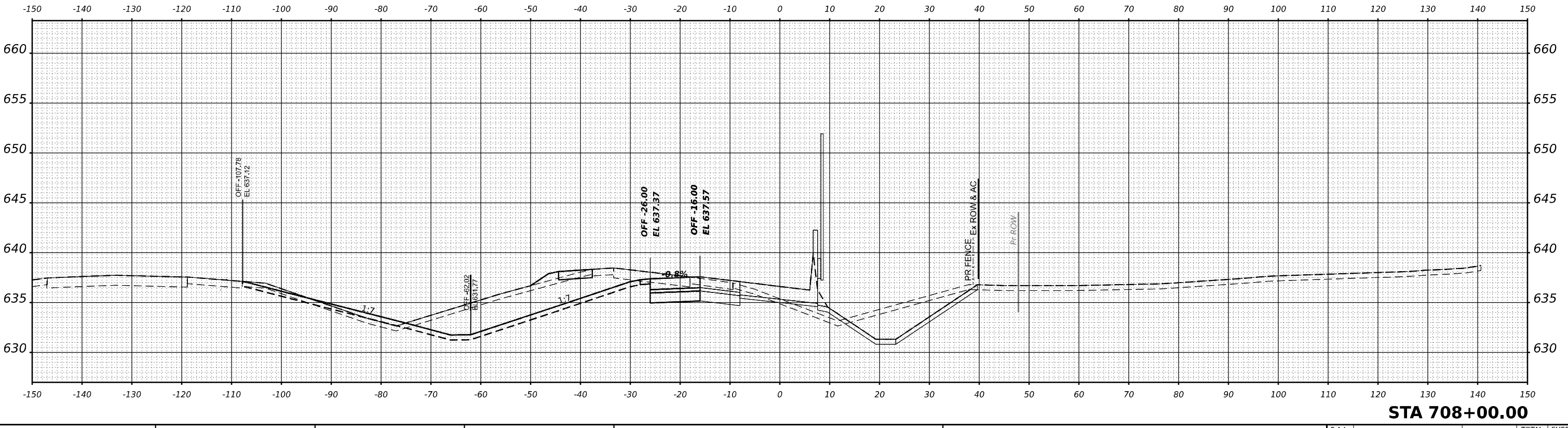
MODEL: BL_RLNK_C - 708+00.00 (Sheet)
 FILE NAME: p:\transystems\p12\dev\transystems\p12\p12\Documents\Projects\2018\CH401\401\80022\02\TransSystems\CD\62R25\Sheets\2-Cross Sections\STAGE 1C\15-C-CONTAINER_S1-C-PR_ROADWAY_LARK_RAMP_C.dwg



STA 708+50.00

ORIGINAL SURVEY	SURVEYED	BY	DATE
NOTE BOOK	PLOTTED		
NO.	TEMPLATE		
	AREAS CHECKED		

MODEL: BL_RLNK_C - 708+00.00 (Sheet)
 FILE NAME: p:\transystems\p12\dev\transystems\p12\p12\Documents\Projects\2018\CH401\401\80022\02\TransSystems\CD\62R25\Sheets\2-Cross Sections\STAGE 1C\15-C-CONTAINER_S1-C-PR_ROADWAY_LARK_RAMP_C.dwg



STA 708+00.00



USER NAME = vjjanachione	DESIGNED - VLJ	REVISED -
PLOT SCALE = 0.16666633 1/ in.	DRAWN - MBM	REVISED -
PLOT DATE = 6/18/2024	CHECKED - JMG	REVISED -
	DATE - 6/18/24	REVISED -

**STATE OF ILLINOIS
DEPARTMENT OF TRANSPORTATION**

**STAGE 1C CROSS SECTIONS
LARKIN RAMP C**

F.A.I. RTE.	SECTION	COUNTY	TOTAL SHEETS	SHEET NO.
I-80	FAI 80 21 STRUCTURE 4	WILL	550	484
CONTRACT NO. 62R25				

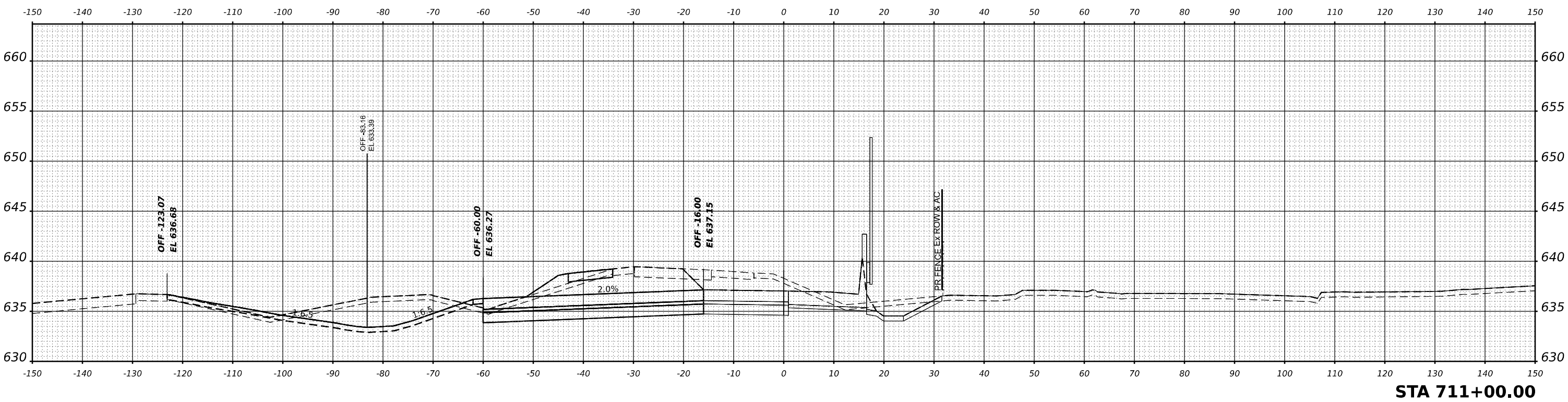
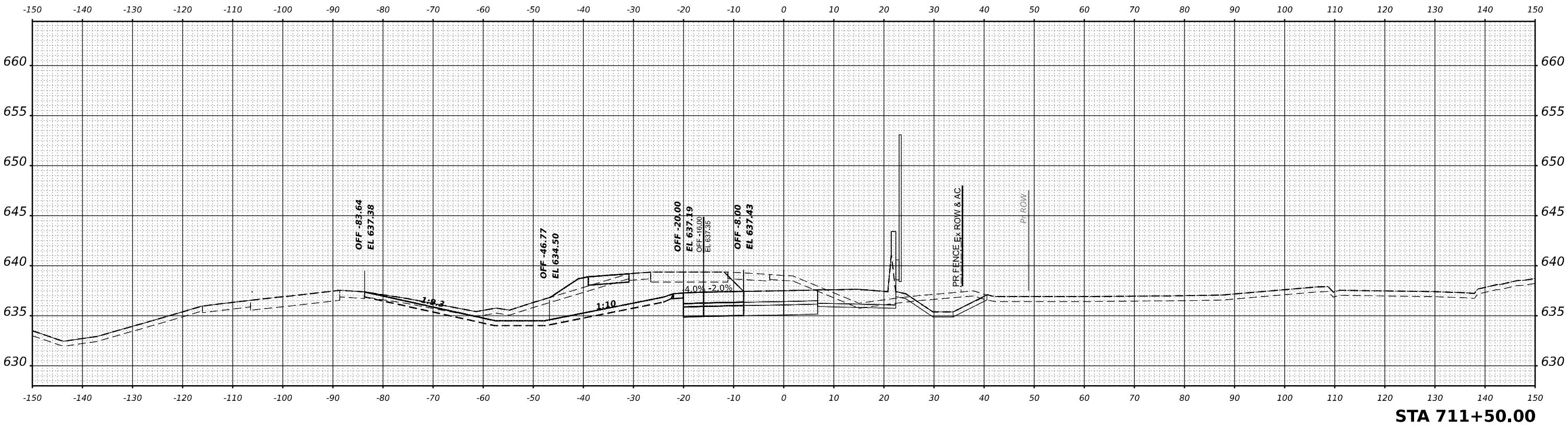
SCALE: 10:H 5:V SHEET 3 OF 11 SHEETS STA. 708+00.00 708+50.00

ILLINOIS FED. AID PROJECT

DATE	
BY	
SURVEYED	
PLOTTED	
TEMPLATE	
NOTE BOOK	
AREAS CHECKED	
NO.	

DATE	
BY	
SURVEYED	
PLOTTED	
TEMPLATE	
NOTE BOOK	
AREAS CHECKED	
NO.	

MODEL: BL_RLN_LARKIN_C - 711+00.00 (Sheet)
 FILE NAME: p:\transystems\paw\dev\transystems\paw\shared\documents\projects\2018\CH401\401.80022\02\TransSystems\CA\02R25\Sheets\25-Cross Sections\STAGE 1C Cross Sections\STAGE 1C Cross Sections\ROADWAY_LARKIN_RAMP_C.dwg



USER NAME = vjjanachione	DESIGNED - VLJ	REVISED -
PLOT SCALE = 0.16666633 1/ in.	DRAWN - MBM	REVISED -
PLOT DATE = 6/18/2024	CHECKED - JMG	REVISED -
	DATE - 6/18/24	REVISED -

**STATE OF ILLINOIS
DEPARTMENT OF TRANSPORTATION**

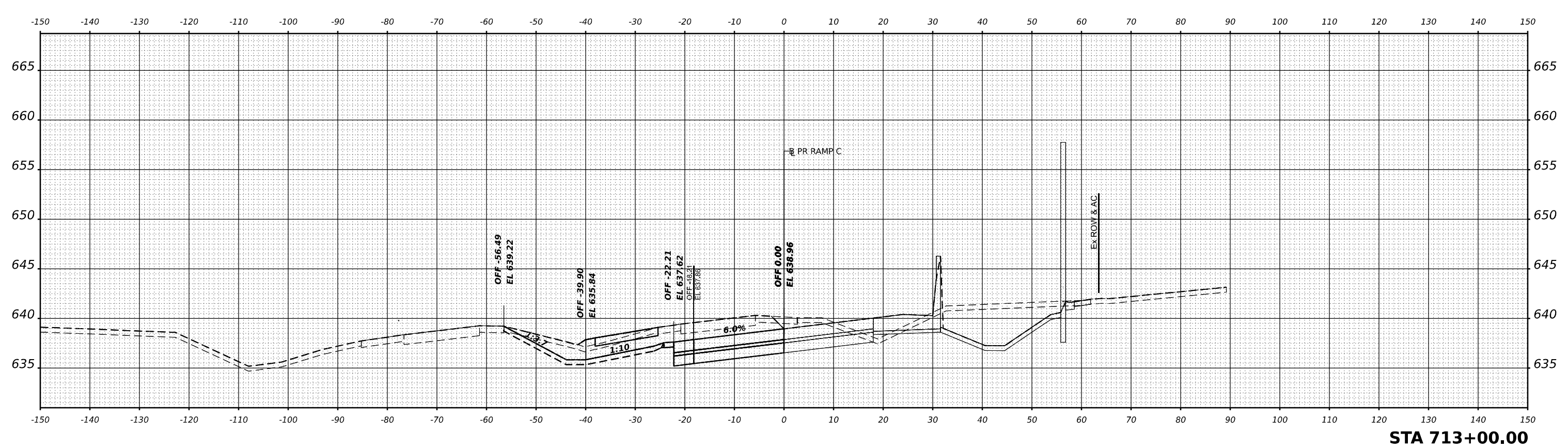
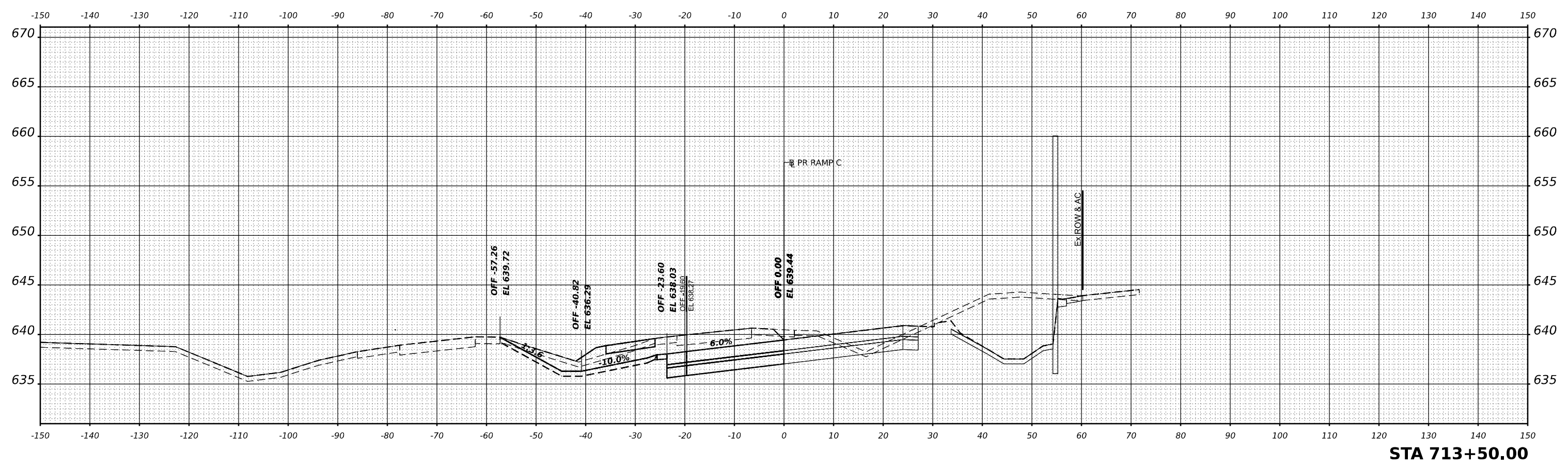
STAGE 1C CROSS SECTIONS LARKIN RAMP C			
SCALE: 10:H 5:V	SHEET 6	OF 11 SHEETS	STA. 711+00.00
			711+50.00

F.A.I. RTE.	SECTION	COUNTY	TOTAL SHEETS	SHEET NO.
I-80	FAI 80 21 STRUCTURE 4	WILL	550	487
			CONTRACT NO. 62R25	
		ILLINOIS	FED. AID PROJECT	

FINAL SURVEY	SURVEYED	BY	DATE
NOTE BOOK	PLOTTED		
NO.	TEMPLATE		
	AREAS CHECKED		

ORIGINAL SURVEY	SURVEYED	BY	DATE
NOTE BOOK	PLOTTED		
NO.	TEMPLATE		
	AREAS CHECKED		

MODEL: BL_P_LARKIN_C - 713+00.00 (Sheet)
 FILE NAME: p:\transystems\paw\basedocuments\projects\2018\CH401\401.80022\02\TransSystems\CD\62R25\Sheets\2-Cross Sections\STAGE 1C\1-C-Cross Sections\LARK_RAMP_C.dgn



USER NAME = vjjanachione	DESIGNED - VLJ	REVISED -
PLOT SCALE = 0.16666633 1/ in.	DRAWN - MBM	REVISED -
PLOT DATE = 6/18/2024	CHECKED - JMG	REVISED -
	DATE - 6/18/24	REVISED -

**STATE OF ILLINOIS
DEPARTMENT OF TRANSPORTATION**

**STAGE 1C CROSS SECTIONS
LARKIN RAMP C**

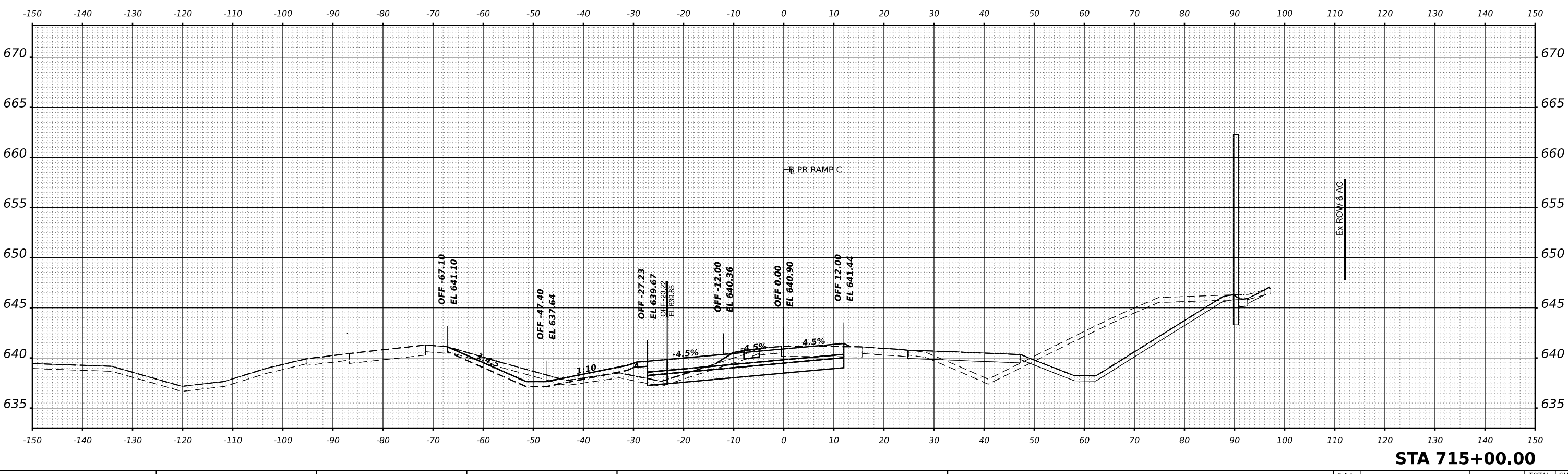
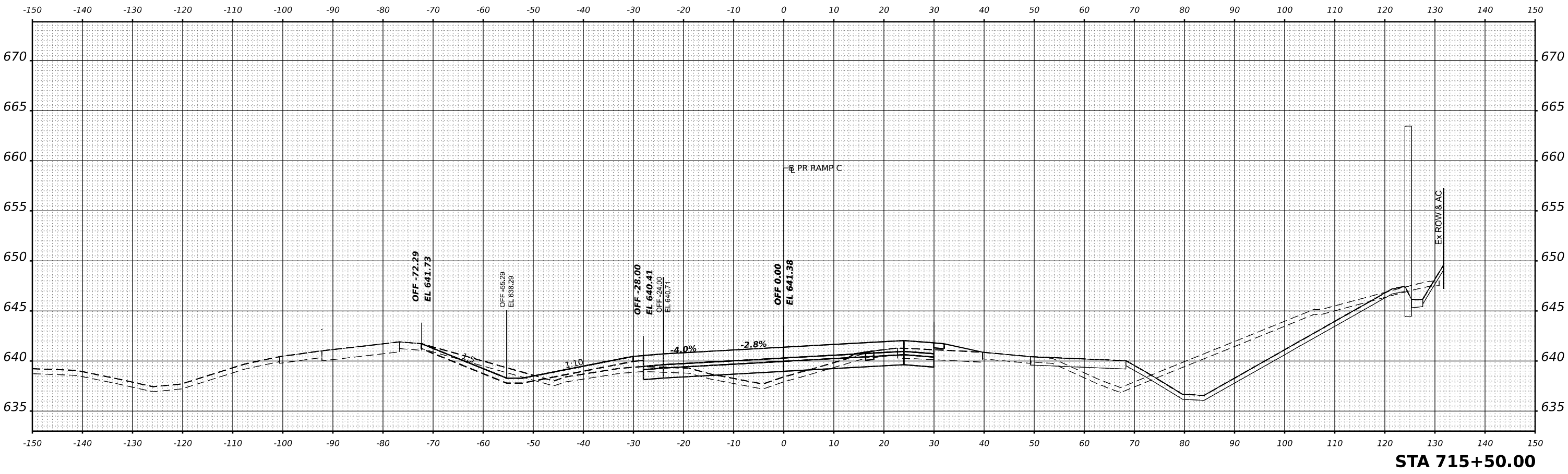
SCALE: 10:H 5:V SHEET 8 OF 11 SHEETS STA. 713+00.00 713+50.00

F.A.I. RTE.	SECTION	COUNTY	TOTAL SHEETS	SHEET NO.
I-80	FAI 80 21 STRUCTURE 4	WILL	550	489
			CONTRACT NO. 62R25	
		ILLINOIS	FED. AID PROJECT	

DATE	
BY	
FINAL SURVEY	SURVEYED
NOTE BOOK	PLOTTED
NO.	TEMPLATE
	AREAS
	CHECKED

DATE	
BY	
ORIGINAL SURVEY	SURVEYED
NOTE BOOK	PLOTTED
NO.	TEMPLATE
	AREAS
	CHECKED

MODEL: BL_P_LARKIN_C - 715+00.00 (Sheet)
 FILE NAME: p:\transystems\paw\dev\transystems\paw\based\documents\projects\2018\CH401\401\80022\02\TransSystems\CAD\62R25\Sheets\2\Cross Sections\STAGE 1C\DI\SC-CONTAINER_SLC-PR_ROADWAY_LARKIN_RAMP_C.dwg



USER NAME	= vjjanachione	DESIGNED	- VLJ	REVISED	-
PLOT SCALE	= 0.16666633 1/ in.	DRAWN	- MBM	REVISED	-
PLOT DATE	= 6/18/2024	CHECKED	- JMG	REVISED	-
		DATE	- 6/18/24	REVISED	-

**STATE OF ILLINOIS
DEPARTMENT OF TRANSPORTATION**

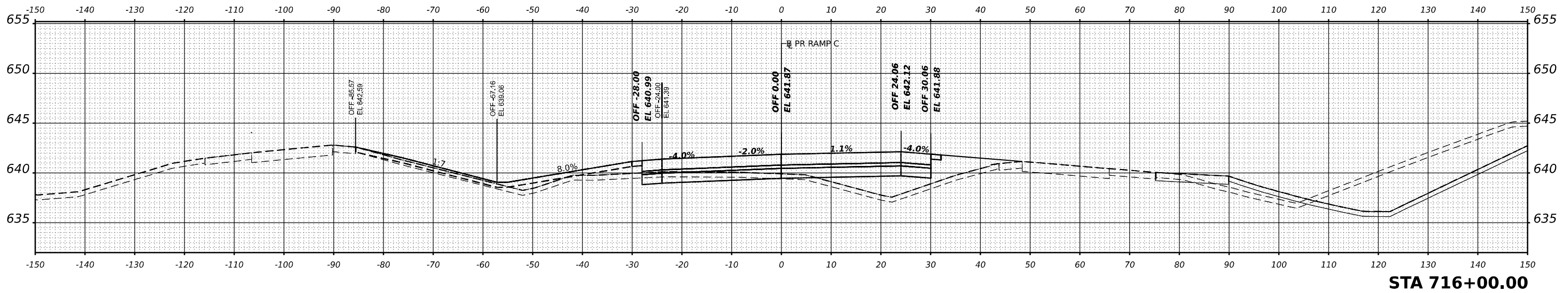
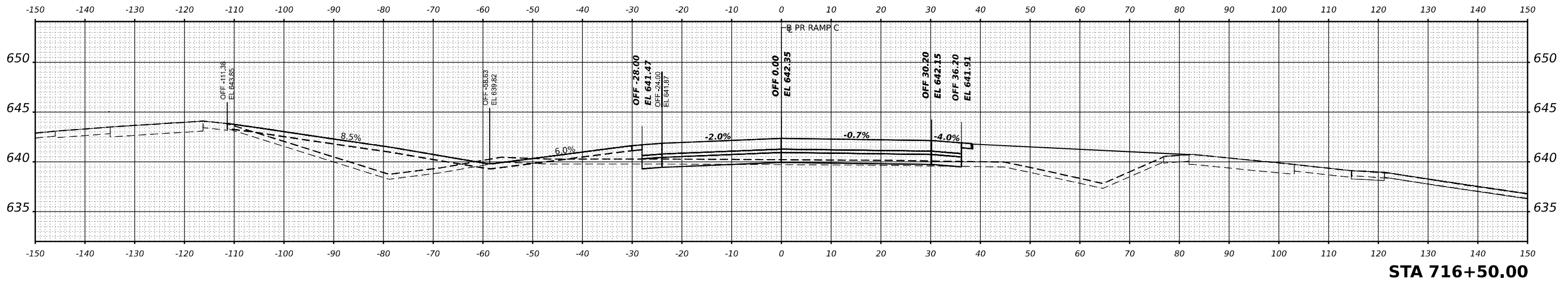
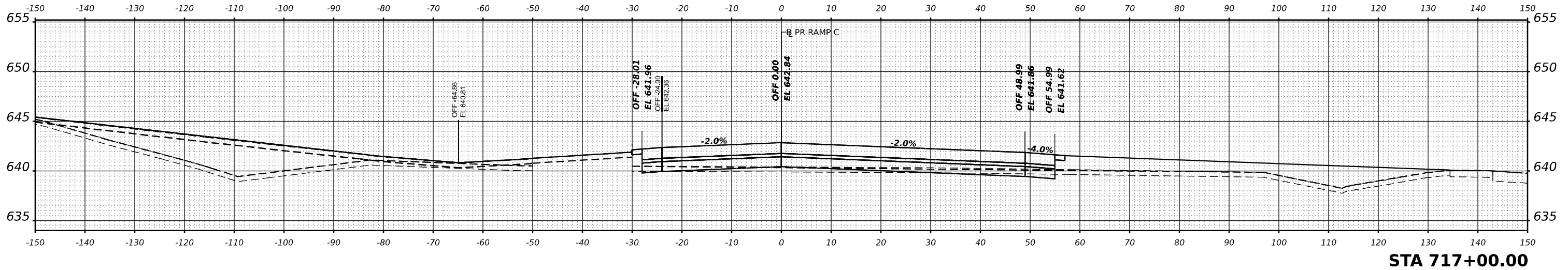
STAGE 1C CROSS SECTIONS LARKIN RAMP C				
SCALE: 10:H 5:V	SHEET 10	OF 11 SHEETS	STA. 715+00.00	715+50.00

F.A.I. RTE.	SECTION	COUNTY	TOTAL SHEETS	SHEET NO.
I-80	FAI 80 21 STRUCTURE 4	WILL	550	491
			CONTRACT NO. 62R25	
ILLINOIS		FED. AID PROJECT		

DATE	
BY	
SURVEYED	
PLOTTED	
TEMPLATE	
AREAS	
AREAS CHECKED	
NO.	
FINAL SURVEY	
NOTE BOOK	

DATE	
BY	
SURVEYED	
PLOTTED	
TEMPLATE	
AREAS	
AREAS CHECKED	
NO.	
ORIGINAL SURVEY	
NOTE BOOK	

MODEL: BL_P_LARKIN_C - 716+00.00 (Sheet)
 FILE NAME: p:\transystems\p2\dev\transystems\p2\transystems\p2\TransSystems\CA\022\02\TransSystems\CA\022\02\Sheets\25-Sheets\25-Cross Sections\STAGE 1C\011\SC-CONTAINER_S1C.PC - ROADWAY_LARKIN_RAMP_C.dwg

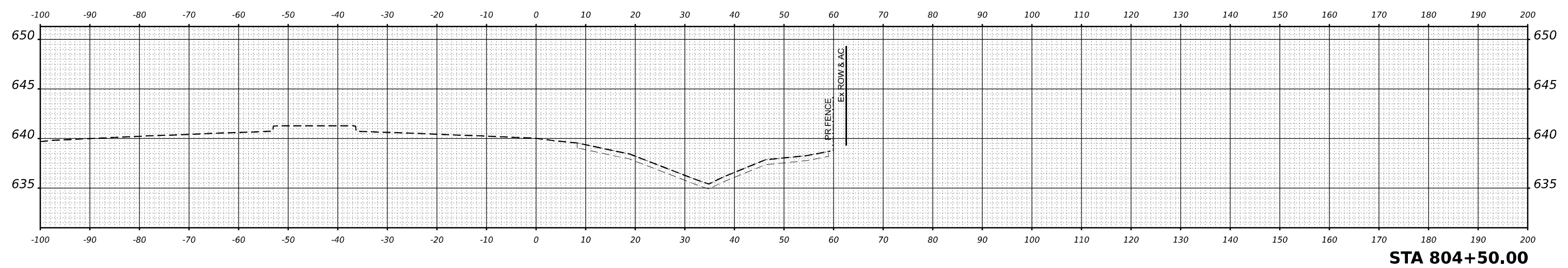
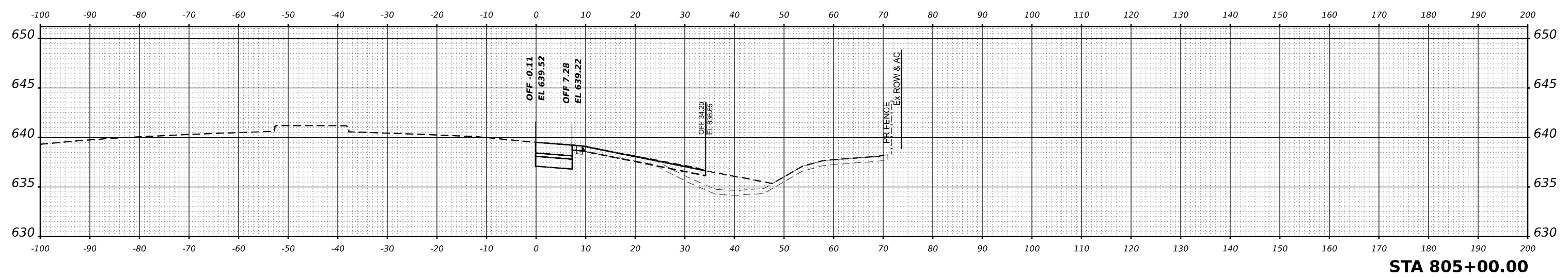
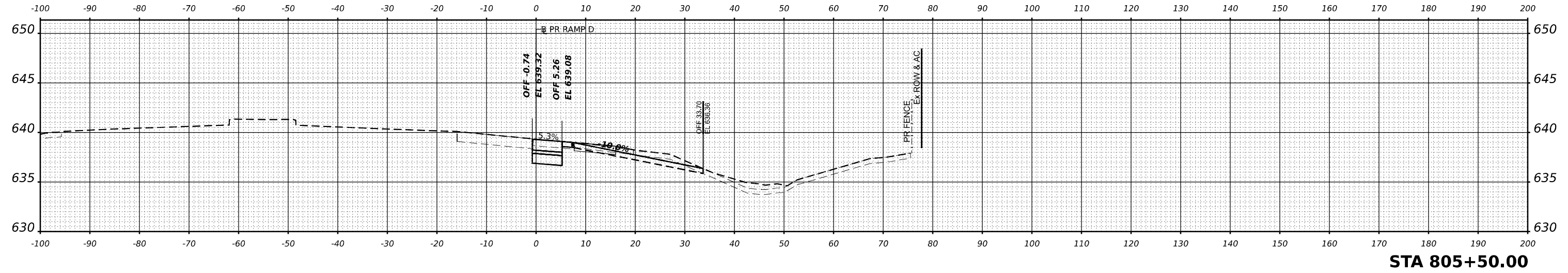


	USER NAME = vjanachione	DESIGNED - VLJ	REVISED -	STATE OF ILLINOIS DEPARTMENT OF TRANSPORTATION	STAGE 1C CROSS SECTIONS LARKIN RAMP C				F.A.I. RTE.	SECTION	COUNTY	TOTAL SHEETS	SHEET NO.
	PLOT SCALE = 0.16666633 "/>in.	CHECKED - JMG	REVISED -		I-80	FAI 80 21 STRUCTURE 4	WILL	550	492				
	PLOT DATE = 6/18/2024	DATE - 6/18/24	REVISED -		CONTRACT NO. 62R25								
						SCALE: 10:H 5:V	SHEET 11	OF 11 SHEETS	STA. 716+00.00	717+00.00	ILLINOIS	FED. AID PROJECT	

FINAL SURVEY	SURVEYED	BY	DATE
NOTE BOOK	PLOTTED		
	TEMPLATE		
	AREAS CHECKED		
	AREAS CHECKED		

ORIGINAL SURVEY	SURVEYED	BY	DATE
NOTE BOOK	PLOTTED		
	TEMPLATE		
	AREAS CHECKED		
	AREAS CHECKED		

MODEL: BL_P\LRKIN_D - 804+50.00 (Sheet)
 FILE NAME: p:\transystems\p2\dev\transystems\p2\transystems\CA\62R25\Sheets\2-Cross Sections\Stage 1C\1-TC-CONTAINER_S1C.PC\ROADWAY_LARKIN_RAMP.D.rvt

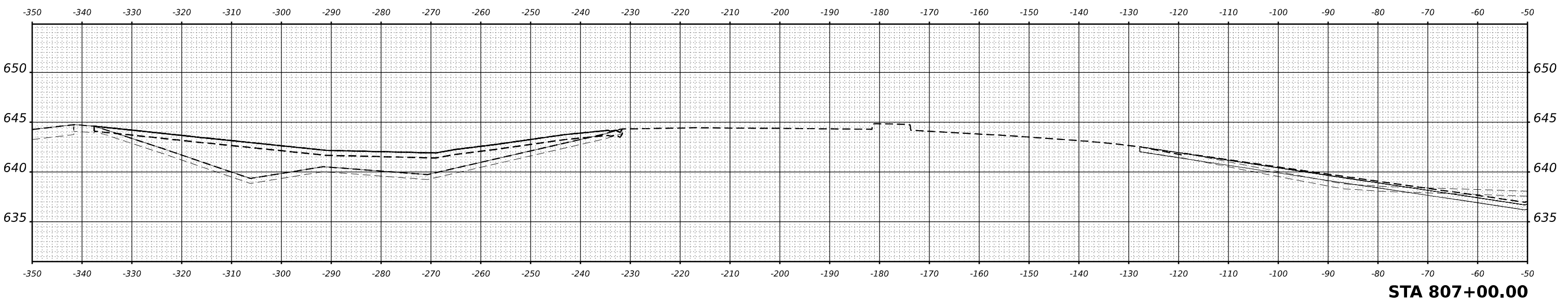


	USER NAME = vjanachione	DESIGNED - VLJ	REVISED	STATE OF ILLINOIS DEPARTMENT OF TRANSPORTATION	STAGE 1C CROSS SECTIONS LARKIN RAMP D			F.A.I. RTE.	SECTION	COUNTY	TOTAL SHEETS	SHEET NO.
	PLOT SCALE = 0.16666633 1/ in.	DRAWN - MBM	REVISED -		I-80	FAI 80 21 STRUCTURE 4	WILL	550	493			
	PLOT DATE = 6/18/2024	CHECKED - JMG	REVISED -		CONTRACT NO. 62R25							
		DATE - 6/18/24	REVISED -		ILLINOIS FED. AID PROJECT							
					SCALE: 10:H 5:V	SHEET 1	OF 20 SHEETS	STA. 804+50	805+50			

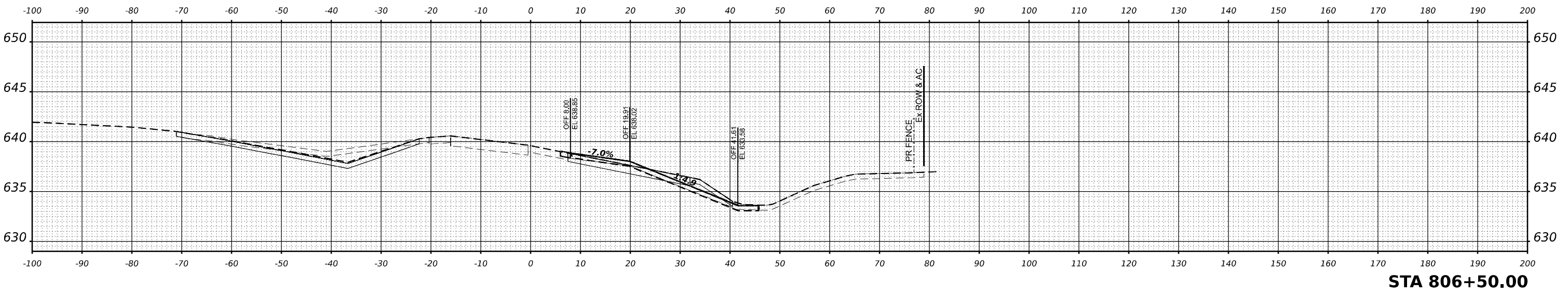
FINAL SURVEY	SURVEYED	DATE
NOTE BOOK	PLOTTED	BY
NO.	TEMPLATE	
	AREAS CHECKED	

ORIGINAL SURVEY	SURVEYED	DATE
NOTE BOOK	PLOTTED	BY
NO.	TEMPLATE	
	AREAS CHECKED	

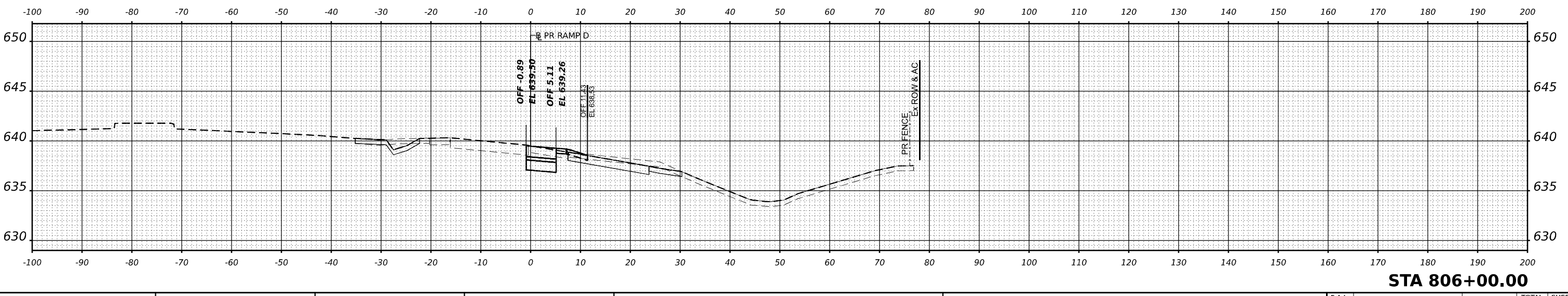
MODEL: BL_P\LRKIN_D - 006+00.00 (Sheet)
 FILE NAME: d:\transystems\pawel\dev\transystems\pawel\Documents\Projects\2018\C401401\80022\02-TransSystems\CAD\2R25\Sheets\25-Cross Sections\STAGE 1C\1-Cross Sections\STAGE 1C\PR_RAMP D.rvt



STA 807+00.00



STA 806+50.00



STA 806+00.00



USER NAME = vljanachione	DESIGNED - VLJ	REVISED
PLOT SCALE = 0.16666633 1/ in.	DRAWN - MBM	REVISED -
PLOT DATE = 6/18/2024	CHECKED - JMG	REVISED -
	DATE - 6/18/24	REVISED -

**STATE OF ILLINOIS
DEPARTMENT OF TRANSPORTATION**

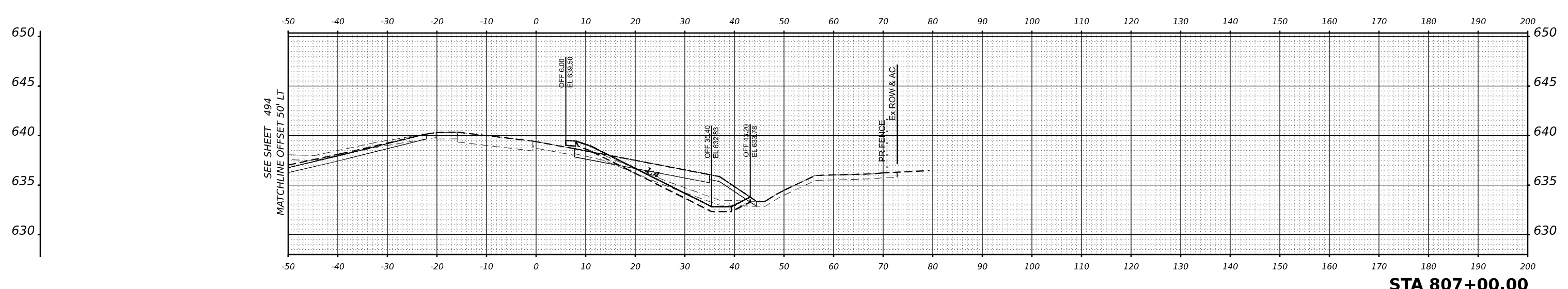
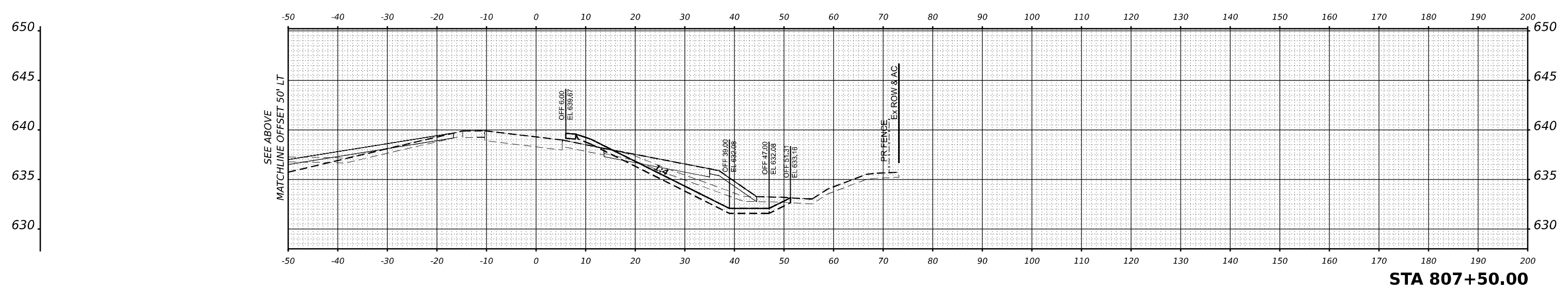
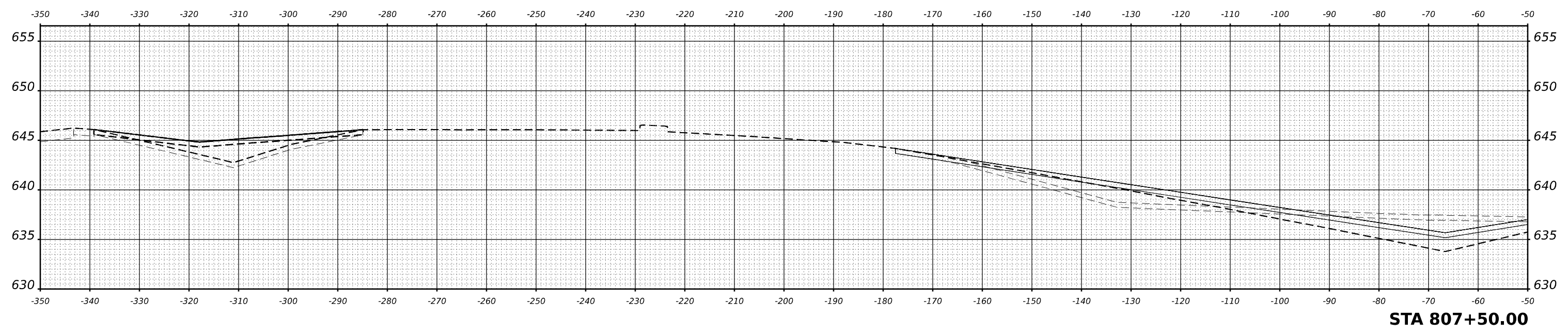
STAGE 1C CROSS SECTIONS LARKIN RAMP D			
SCALE: 10:H 5:V	SHEET 2	OF 20 SHEETS	STA. 806+00
			807+00

F.A.I. RTE.	SECTION	COUNTY	TOTAL SHEETS	SHEET NO.
I-80	FAI 80 21 STRUCTURE 4	WILL	550	494
CONTRACT NO. 62R25			ILLINOIS FED. AID PROJECT	

DATE	
BY	
FINAL SURVEY	SURVEYED
NOTE BOOK NO.	PLOTTED
NO.	TEMPLATE
	AREAS CHECKED
	AREAS CHECKED

DATE	
BY	
ORIGINAL SURVEY	SURVEYED
NOTE BOOK NO.	PLOTTED
	TEMPLATE
	AREAS CHECKED
	AREAS CHECKED

MODEL: BL_P_LARKIN_D - 807+00.00 (Sheet)
FILE NAME: p:\transystems\p\z\dev\transystems\p\z\dev\transystems\CAD\62R25\Sheets\25-Cross Sections\STAGE 1C\15-C-CONTAINER_51.CPR_ROADWAY_LARK_RAMP.Dgn



USER NAME = vjjanachione	DESIGNED - VLJ	REVISED -
	DRAWN - MBM	REVISED -
PLOT SCALE = 0.16666633 1/ in.	CHECKED - JMG	REVISED -
PLOT DATE = 6/18/2024	DATE - 6/18/24	REVISED -

**STATE OF ILLINOIS
DEPARTMENT OF TRANSPORTATION**

**STAGE 1C CROSS SECTIONS
LARKIN RAMP D**

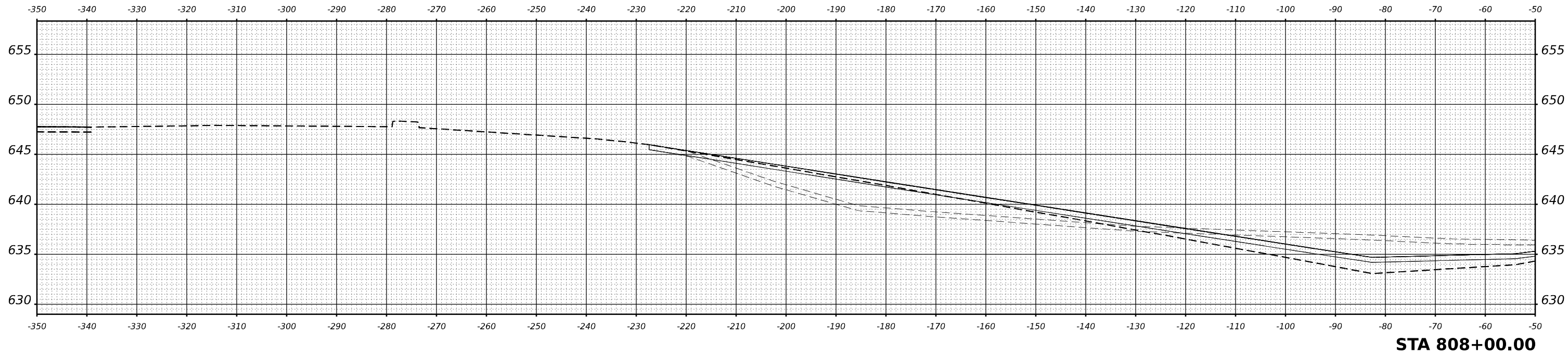
SCALE: 10:H 5:V SHEET 3 OF 20 SHEETS STA. 807+00 807+50

F.A.I. RTE.	SECTION	COUNTY	TOTAL SHEETS	SHEET NO.
I-80	FAI 80 21 STRUCTURE 4	WILL	550	495
CONTRACT NO. 62R25				
ILLINOIS		FED. AID PROJECT		

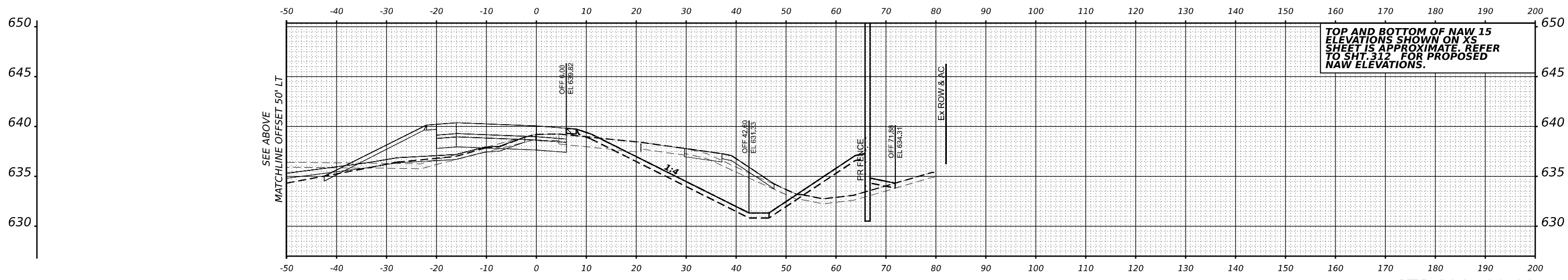
FINAL SURVEY	SURVEYED	BY	DATE
NOTE BOOK	PLOTTED		
NO.	TEMPLATE		
	AREAS CHECKED		
	AREAS CHECKED		

ORIGINAL SURVEY	SURVEYED	BY	DATE
NOTE BOOK	PLOTTED		
NO.	TEMPLATE		
	AREAS CHECKED		
	AREAS CHECKED		

MODEL: BL_P_LARKIN_D - 808+00.00 (Sheet)
FILE NAME: d:\transystems\p\z\dev\transystems\p\z\dev\transystems\CAD\2022\02-TransSystems\CAD\2022\02-TransSystems\25-Cross Sections\STAGE 1C\15-Cross Sections\STAGE 1C\15-Cross Sections\ROADWAY_LARKIN_RAMP_D.rvt



STA 808+00.00



TOP AND BOTTOM OF NAW 15 ELEVATIONS SHOWN ON XS SHEET IS APPROXIMATE. REFER TO SHT. 312 FOR PROPOSED NAW ELEVATIONS.

STA 808+00.00



USER NAME	= vjjanachione
PLOT SCALE	= 0.16666633 1/ in.
PLOT DATE	= 6/18/2024

DESIGNED	- VLJ
DRAWN	- MBM
CHECKED	- JMG
DATE	- 6/18/24

REVISED	
REVISED	-
REVISED	-
REVISED	-

**STATE OF ILLINOIS
DEPARTMENT OF TRANSPORTATION**

**STAGE 1C CROSS SECTIONS
LARKIN RAMP D**

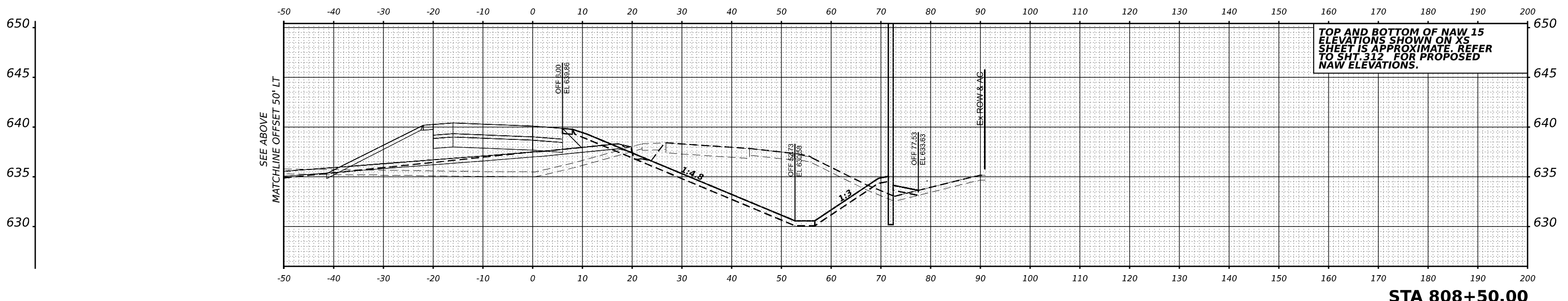
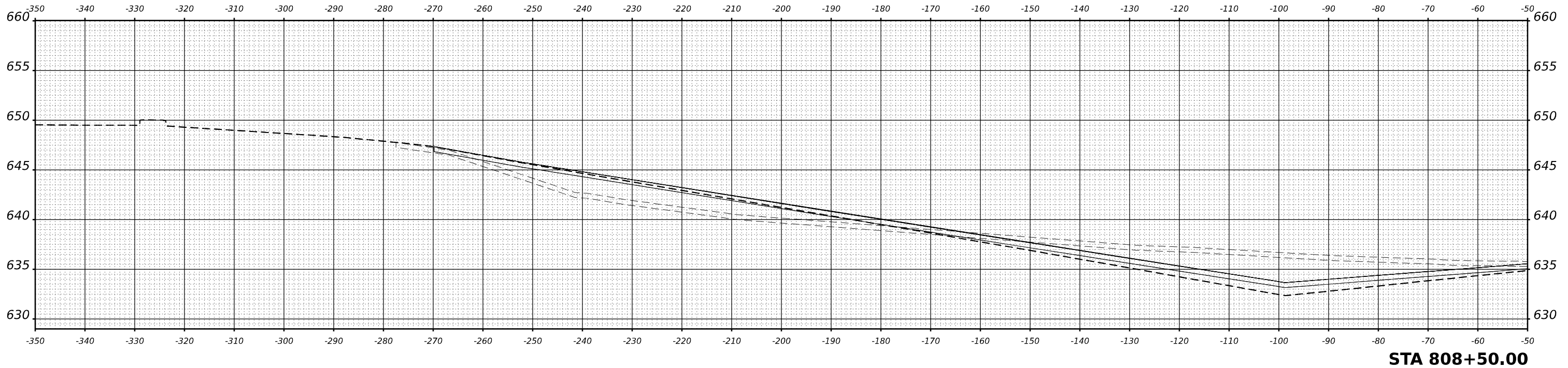
SCALE: 10:H 5:V SHEET 4 OF 20 SHEETS STA. 808+00 808+00

F.A.I. RTE.	SECTION	COUNTY	TOTAL SHEETS	SHEET NO.
I-80	FAI 80 21 STRUCTURE 4	WILL	550	496
			CONTRACT NO. 62R25	
		ILLINOIS	FED. AID PROJECT	

FINAL SURVEY	SURVEYED	BY	DATE
NOTE BOOK	PLOTTED		
NO.	TEMPLATE		
	AREAS CHECKED		

ORIGINAL SURVEY	SURVEYED	BY	DATE
NOTE BOOK	PLOTTED		
NO.	TEMPLATE		
	AREAS CHECKED		

MODEL: BL_P_LARKIN_D - 808+50.00 (Sheet)
 FILE NAME: d:\transystems\pww\hosted\documents\projects\2018\CH401\401180022\02-Transystems\CAD\62R25\Sheets\2-Cross Sections\STAGE 1C\CP-Roadway_Lark_Ramp_D.mxd



TRANSYSTEMS

USER NAME = vjjanachione	DESIGNED - VLJ	REVISED
PLOT SCALE = 0.16666633 1/ in.	DRAWN - MBM	REVISED -
PLOT DATE = 6/18/2024	CHECKED - JMG	REVISED -
	DATE - 6/18/24	REVISED -

**STATE OF ILLINOIS
 DEPARTMENT OF TRANSPORTATION**

**STAGE 1C CROSS SECTIONS
 LARKIN RAMP D**

SCALE: 10:H 5:V SHEET 5 OF 20 SHEETS STA. 808+50 808+50

F.A.I. RTE.	SECTION	COUNTY	TOTAL SHEETS	SHEET NO.
I-80	FAI 80 21 STRUCTURE 4	WILL	550	497
CONTRACT NO. 62R25				
ILLINOIS		FED. AID PROJECT		

