

SUMMARY OF QUANTITIES			100% STATE 0031	
Code No.	Item	Unit	Total Quantity	
20100110	TREE REMOVAL (6 TO 15 UNITS DIAMETER)	UNIT	5365	5365
20100210	TREE REMOVAL (OVER 15 UNITS DIAMETER)	UNIT	2289	2289
20100500	TREE REMOVAL, ACRES	ACRE	10.09	10.09
20101000	TEMPORARY FENCE	FOOT	1213	1213
67100100	MOBILIZATION	L SUM	1	1
70100450	TRAFFIC CONTROL AND PROTECTION, STANDARD 701201	L SUM	1	1
70100460	TRAFFIC CONTROL AND PROTECTION, STANDARD 701306	L SUM	1	1
70100600	TRAFFIC CONTROL AND PROTECTION, STANDARD 701336	L SUM	1	1
70102620	TRAFFIC CONTROL AND PROTECTION, STANDARD 701501	L SUM	1	1
70102622	TRAFFIC CONTROL AND PROTECTION, STANDARD 701502	L SUM	1	1
70102625	TRAFFIC CONTROL AND PROTECTION, STANDARD 701606	L SUM	1	1
70102630	TRAFFIC CONTROL AND PROTECTION, STANDARD 701601	L SUM	1	1
70102632	TRAFFIC CONTROL AND PROTECTION, STANDARD 701602	L SUM	1	1
70102635	TRAFFIC CONTROL AND PROTECTION, STANDARD 701701	L SUM	1	1
X2010106	TREE REMOVAL (UNDER 6 UNITS DIAMETER)	UNIT	22	22
X2010310	TREE REMOVAL (SPECIAL)	UNIT	2	2
X2010350	TREE REMOVAL, ACRES (SPECIAL)	ACRE	13.5	13.5
20101300	TREE PRUNING (1 TO 10 INCH DIAMETER)	EACH	52	52
20101350	TREE PRUNING (OVER 10 INCH DIAMETER)	EACH	38	38

1
2

SUMMARY OF QUANTITIES			100% STATE 0031	
Code No.	Item	Unit	Total Quantity	
X6700407	ENGINEER'S FIELD OFFICE, TYPE A (D1)	CAL MO	6	6
X7011015	TRAFFIC CONTROL AND PROTECTION (EXPRESSWAYS)	L SUM	1	1
Z0013798	CONSTRUCTION LAYOUT	L SUM	1	1
Z0030850	TEMPORARY INFORMATION SIGNING	SQ FT	102.8	102.8
X2010516	SELECTIVE CLEARING	UNIT	156	156

MODEL: SOQ01 [Sheet]
FILE NAME: c:\pwr_work\kayidoconnor.mullane\illinois.gov\1003432\120224-shs-SOQ.dgn

USER NAME = connor.mullane	DESIGNED -	REVISED -
PLOT SCALE = 0.16666633' / in.	DRAWN -	REVISED -
PLOT DATE = 7/11/2024	CHECKED -	REVISED -
	DATE -	REVISED -


STATE OF ILLINOIS
DEPARTMENT OF TRANSPORTATION

TREE REMOVAL
SUMMARY OF QUANTITIES

SCALE: SHEET OF 1 SHEETS STA. TO STA.

F.A. RTE.	SECTION	COUNTY	TOTAL SHEETS	SHEET NO.
VAR	2024-974-TR	*	88	3
ILLINOIS FED. AID PROJECT			CONTRACT NO. 62W94	

2 REVISIED SHEET 9/10/2024
1 REVISIED SHEET 9/3/2024



LOCATION	PAY ITEM	I-80 OVER RAMP B/BNSF/UP/GA RDNER, JOLIET (LOCATION 1)	IL 68 OVER SALT CREEK (LOCATION 2)	55TH STREET FROM LA GRANGE RD TO EAST AVE (LOCATION 3)	PERSHING RD FROM ASHLAND TO WENTWORTH (LOCATION 4)	IL 53 FROM I-90 TO LAKE COOK RD (LOCATION 5)	DEVON AVE FROM KILPATRICK TO LINCOLN (LOCATION 6)	IL 171 & 95TH ST (LOCATION 7)	FRANCIS RD OVER I-80 (LOCATION 8)	IL 171 AT FIDDYMENT CREEK (LOCATION 9)	IL 64 FROM 25TH AVE TO 5TH AVE (LOCATION 10)	TOTAL WITHOUT TREE GROWTH FACTOR	TREE GROWTH FACTOR	TOTAL WITH TREE GROWTH FACTOR	UNIT
		WILL	COOK	COOK	COOK	COOK	COOK	COOK	COOK	WILL	WILL				
ORIGINAL CONTRACT NO		62F94	62R73	60R50	62K61	62N91, 62W38	62L58	60R94	62U39	62T27	62J79				
TREE REMOVAL (6 TO 15 UNITS DIAMETER)	20100110	0	220	39	790	284	12	3298	0	24	210	4877	1.1	5365	UNITS
TREE REMOVAL (OVER 15 UNITS DIAMETER)	20100210	0	32	173	75	137	18 168	1496	0	0	0	1931 2081	1.1	2125 2289	UNITS
TREE REMOVAL, ACRES	20100500	4.09	0	0	0	6	0	0	0	0	0	10.09	1	10.09	ACRES
TEMPORARY FENCE	20101000	0	0	0	0	0	0	1213	0	0	0	1213	1	1213	FOOT
TREE PRUNING (1 to 10 INCH DIAMETER)	20101300	0	0	0	0	0	0	412	0	0	0	412	1	412	EACH
TREE PRUNING (OVER 10 INCH DIAMETER)	20101350	0	0	0	0	0	0	591	0	0	0	591	1	591	EACH
TREE REMOVAL (UNDER 6 UNITS DIAMETER)	X2010106	0	0	20	0	0	0	0	0	0	0	20	1.1	22	UNITS
TREE REMOVAL (SPECIAL)	X2010310	0	0	0	0	2	0	0	0	0	0	2	1	2	UNITS
TREE REMOVAL , ACRES (SPECIAL)	X2010350	0	0	0	0	12	0	1.5	0	0	0	13.5	1	13.5	ACRES
SELECTIVE CLEARING (UNITS)	Z0064800	0	0	0	0	137	0	0	4.3	0	0	141.3	1.1	156	UNITS

MODEL: Schedule01 [Sheet]
 FILE NAME: c:\p\work\work\connor.mullane@illinois.gov\1003432\120224-shr-schedule.dgn

△ REVISED SHEET 9/6/2024

USER NAME = connor.mullane	DESIGNED -	REVISED - △ CM 8/29/2024	STATE OF ILLINOIS DEPARTMENT OF TRANSPORTATION	TREE REMOVAL PLAN SCHEDULE OF QUANTITIES				F.A. RTE.	SECTION	COUNTY	TOTAL SHEETS	SHEET NO.
	DRAWN -	REVISED -		SCALE:	SHEET	OF 1 SHEETS	STA.	TO STA.	2024-974-TR	*	88	9
PLOT SCALE = 0.16666833' / in.	CHECKED -	REVISED -		CONTRACT NO. 62W94								
PLOT DATE = 8/7/2024	DATE -	REVISED -		ILLINOIS FED. AID PROJECT								



DEVON AVE.

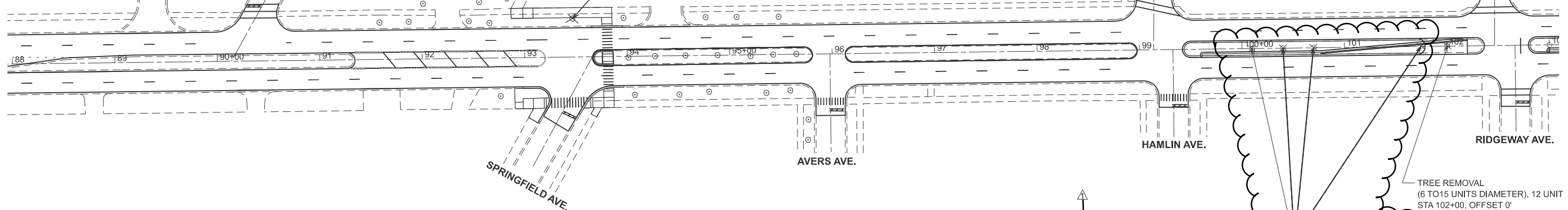
PROESEL AVE.

UNION PACIFIC TRAIL

TREE REMOVAL
(OVER 15 UNITS DIAMETER), 18.0 UNIT
STA 93+47, OFFSET 36.6 LEFT

HAMLIN AVE.

RIDGEWAY AVE.




TREE REMOVAL
(6 TO 15 UNITS DIAMETER), 12 UNIT
STA 102+00, OFFSET 0'

TREE REMOVAL
(OVER 15 UNITS DIAMETER), 60 UNIT
STA 100+10, OFFSET 0'
STA 100+40, OFFSET 0'
STA 100+70, OFFSET 0'
STA 101+80, OFFSET 0'

TREE REMOVAL SCHEDULE

STATION	OFFSET	TREE REMOVAL (6 TO 13 UNITS DIAMETER)	TREE REMOVAL (OVER 15 UNITS DIAMETER)
93+47	36.6		18
102+00	0	12	
101+80	0		15
100+70	0		15
100+40	0		15
100+10	0		15
103+00	0		15
103+25	0		15
103+50	0		15
104+50	0		15
104+75	0		15
105+00	0		15
TOTAL		12	168


MODEL: Tree Removal2 (Sheet)
FILE NAME: c:\pwworking\autodesk\users\ivan.diaz\2024\24-974-TR\24-974-TR-06.dwg

USER NAME = ivan.diaz	DESIGNED -	REVISED -  ID 9/4/24
	DRAWN -	REVISED -
	CHECKED -	REVISED -
PLOT DATE = 9/3/2024	DATE -	REVISED -

STATE OF ILLINOIS
DEPARTMENT OF TRANSPORTATION

DEVON AVE (LOCATION 6)
TREE REMOVAL PLAN

SCALE: SHEET 2 OF 3 SHEETS STA. TO STA.

 REVISED SHEET 9/6/2024

F.A. RTE.	SECTION	COUNTY	TOTAL SHEETS	SHEET NO.
VAR.	2024-974-TR	*	88	71
			CONTRACT NO. 62W94	
ILLINOIS FED. AID PROJECT				

COOK, WILL

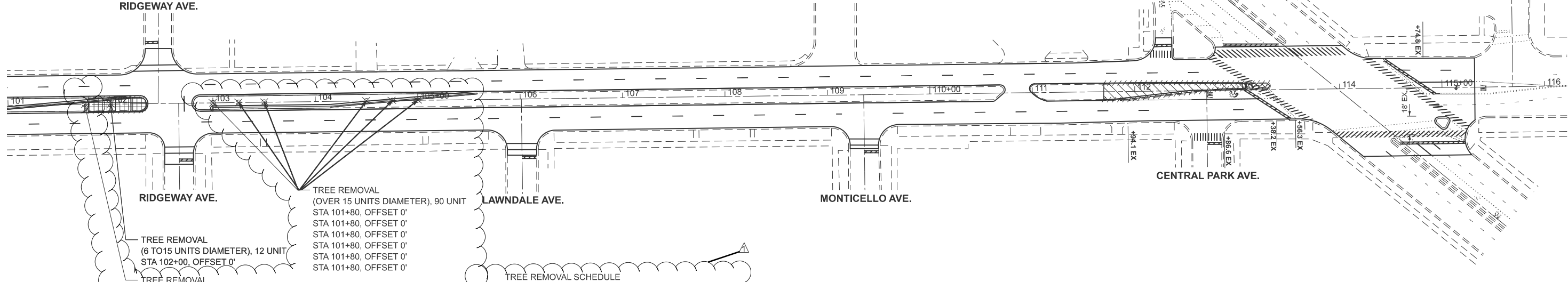


DEVON AVE.

RIDGEWAY AVE.

LINCOLN AVE.

DRAKE AVE.



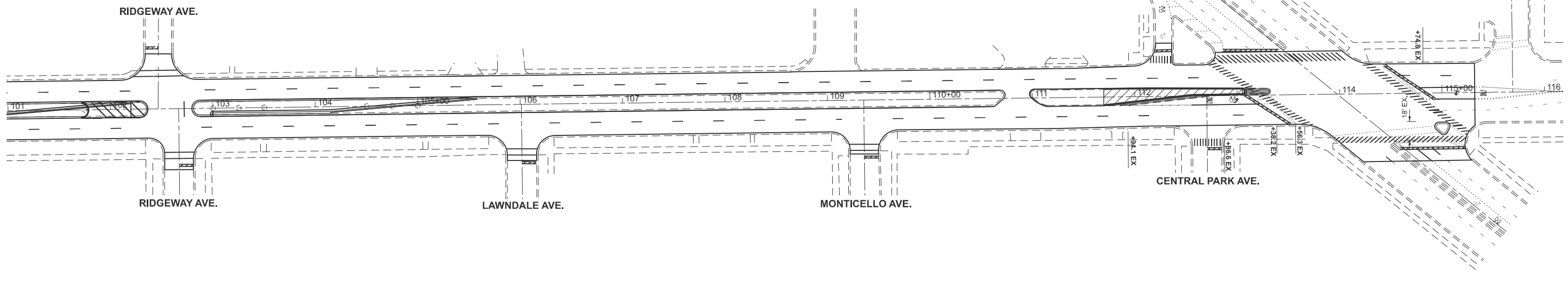
STATION	OFFSET	TREE REMOVAL (6 TO 13 UNITS DIAMETER)	TREE REMOVAL (OVER 15 UNITS DIAMETER)
93+47	36.6		18
102+00	0	12	
101+80	0		15
100+70	0		15
100+40	0		15
100+10	0		15
103+00	0		15
103+25	0		15
103+50	0		15
104+50	0		15
104+75	0		15
105+00	0		15
TOTAL		12	168

DEVON AVE.

RIDGEWAY AVE.

LINCOLN AVE.

DRAKE AVE.



RIDGEWAY AVE.

LAWNDALE AVE.

MONTICELLO AVE.

CENTRAL PARK AVE.

REVISED SHEET 9/6/2024

MODEL: Tree Removal1 (Sheet)
FILE NAME: c:\pwworking\illinois\147920-shh-schedule.dgn

USER NAME = ivan.diaz	DESIGNED -	REVISED -	ID 9/4/24
	DRAWN -	REVISED -	
	CHECKED -	REVISED -	
PLOT DATE = 9/3/2024	DATE -	REVISED -	

STATE OF ILLINOIS
DEPARTMENT OF TRANSPORTATION

DEVON AVE (LOCATION 6)
TREE REMOVAL PLAN

SCALE: SHEET 3 OF 3 SHEETS STA. TO STA.

F.A. RTE.	SECTION	COUNTY	TOTAL SHEETS	SHEET NO.
VAR.	2024-974-TR		88	72
CONTRACT NO. 62W94				
ILLINOIS FED. AID PROJECT				

COOK, WILL