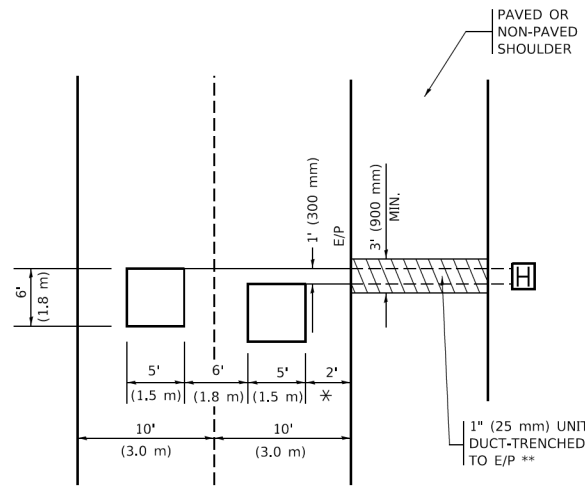


**LOOPS NEXT TO SHOULDERS**

PROVIDE A PAVEMENT REPLACEMENT NOTE WHICH SHOULD EQUAL 3' (900 mm) X WIDTH OF PAVED SHOULDER.



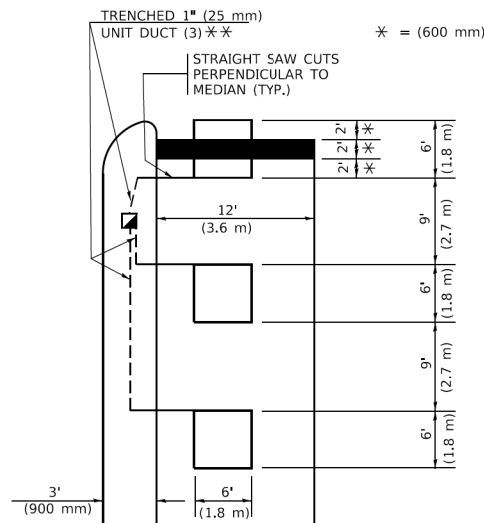
\* = (600 mm)

\*\* UNIT DUCT IS TO BE SHOWN ON PLAN SHEETS BUT SHALL NOT BE INCLUDED IN THE PAY ITEMS.

**LEFT TURN LANES WITH MEDIANS**

**VOLUME DENSITY ("FAR OUT" DETECTION) ON SAME APPROACH (PROTECTED / PERMITTED LEFT TURN PHASING)**

HANDHOLE LOCATION MAY VARY DEPENDING ON GEOMETRICS AND DESIGN OF TRAFFIC SIGNALS. HEAVY-DUTY HANDHOLES TO BE USED WHEN THE MEDIAN IS MOUNTABLE. REFER TO STANDARD 814001 TO ENSURE THAT HANDHOLE FITS IN MEDIAN.



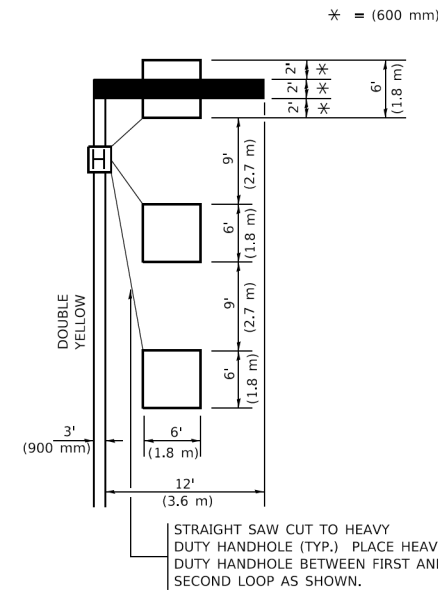
\* = (600 mm)

\*\* UNIT DUCT IS TO BE SHOWN ON PLAN SHEETS BUT SHALL NOT BE INCLUDED IN THE PAY ITEMS.

NOTE: DUAL LEFT TURNS NOT SHOWN REFER TO PLAN SHEET FOR DETECTOR LOOP REPLACEMENT

**LEFT TURN LANES WITHOUT MEDIANS**

**VOLUME DENSITY ("FAR OUT" DETECTION) ON SAME APPROACH (PROTECTED / PERMITTED LEFT TURN PHASING)**



\* = (600 mm)

NOTE: DUAL LEFT TURNS NOT SHOWN REFER TO PLAN SHEET FOR DETECTOR LOOP REPLACEMENT

**NOTES:**

**VEHICLES LOOP DETECTORS**

- \* ALL LEAD IN CABLE SHALL BE TWO CONDUCTOR NO. 14 TWISTED, SHIELDED.
- \* EACH DETECTOR LOOP SHALL HAVE ITS OWN SAW CUT FROM THE LOOP TO THE EDGE OF PAVEMENT OR TO A HANDHOLE IN THE PAVEMENT.
- \* EACH DETECTOR LOOP SHALL HAVE ITS OWN ONE INCH (25 mm) UNIT DUCT BETWEEN THE EDGE OF PAVEMENT AND THE FIRST HANDHOLE OR JUNCTION BOX. EACH UNIT DUCT RUN SHALL BE SHOWN ON THE PLANS BY THE DESIGNER, BUT SHALL NOT BE PAID FOR SEPARATLY. THIS ITEM IS INCIDENTAL TO THE PAY ITEM FOR DETECTOR LOOPS.
- \* ONE DIMENSION OF ALL DETECTOR LOOPS SHALL BE SIX FEET (1.8 m)
- \* EACH LANE OF NON-LOCKING, PRESENCE DETECTION AND EACH LANE OF A DOUBLE LEFT TURN LANE REQUIRES A SEPARATE INDUCTIVE LOOP DETECTOR AND LEAD IN CABLE.
- \* WHEN NON-LOCKING, PRESENCE DETECTION IS USED, MORE THAN ONE LOOP PER LANE IS REQUIRED BEHIND THE STOP BAR (i.e. 1-1/2, 1-3/4, 2).
- \* WHEN SYSTEM LOOPS ARE REQUIRED ON AN APPROACH OF AN INTERSECTION, THE LOOPS USED FOR VOLUME DENSITY AND INTERSECTION TIMING SHALL ALSO BE USED AS SYSTEM DETECTORS. EACH ONE OF THESE TYPE OF LOOPS REQUIRES A SEPARATE TWO CONDUCTOR NO. 14 TWISTED SHIELDED CABLE AND A SEPARATE INDUCTIVE LOOP DETECTOR WHEN NEW CONTROLLERS ARE UTILIZED. THE DESIGNER SHALL LABEL THESE TYPES OF LOOPS AS "INTERSECTION AND SAMPLING (SYSTEM) DETECTORS" ON THE SIGNAL LAYOUT, THE INTERCONNECT PLAN AND THE SYSTEM CABLE PLAN. WHEN AN EXISTING CONTROLLER IS UTILIZED FOR THIS TYPE OF DETECTION, THE PAY ITEM "INDUCTIVE LOOP DETECTOR WITH SYSTEM OUTPUT" SHOULD BE USED.

**PLACEMENT OF DETECTORS**

THE FOLLOWING FIGURES REPRESENT THE MOST COMMON DETECTOR LOOP LOCATIONS AND SIZES. ADJUSTMENTS WILL BE NECESSARY FOR SPECIFIC GEOMETRIC CONSIDERATIONS.

LOCATIONS AND DEMENSIONS OF DETECTOR LOOPS ARE REQUIRED ON ALL SIGNAL LAYOUT PLAN SHEETS.

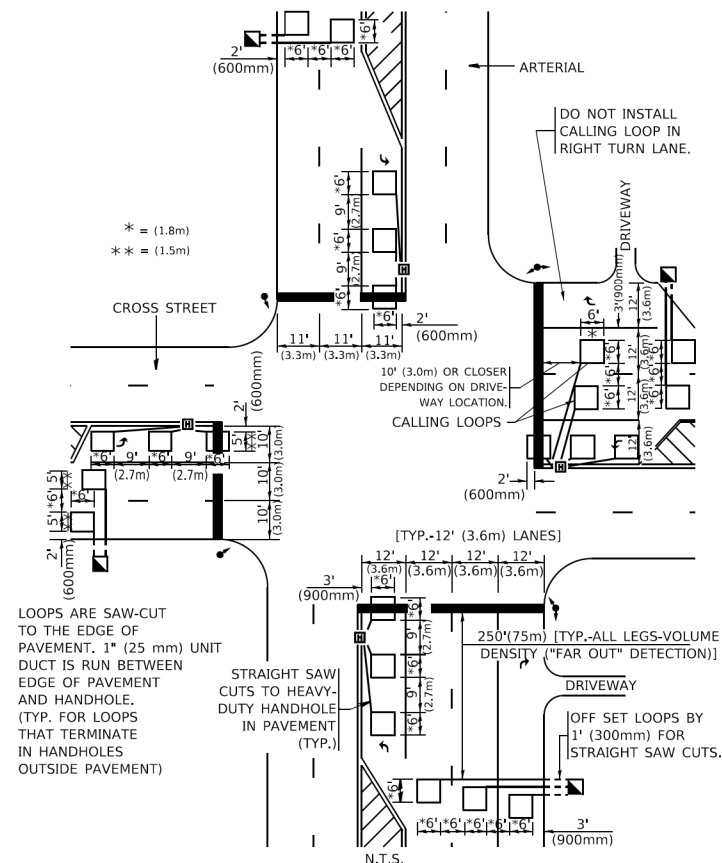
"FAR OUT" DETECTION REFERS TO LOCKING, PRESENCE TYPE DETECTION LOCATED IN THRU LANES, RIGHT TURN LANES, AND RIGHT TURN LANE TAPER AREAS (IF APPLICABLE), USUALLY 250' (75 m) IN ADVANCE OF STOP BARS. "UPTIGHT" DETECTION REFERS TO NON-LOCKING PRESENCE TYPE DETECTION LOCATED IN ALL LANES AND 10'-15' (3.0 m-4.5 m) BEHIND THE CROSSING STREET'S EDGE OF PAVEMENT EXTENDED.

**NOTE:**

ALL DETAILS AND NOTES SHOWN ARE FROM THE I.D.O.T. DISTRICT 1 TRAFFIC SIGNAL DESIGN GUIDELINES DATED JANUARY 1995

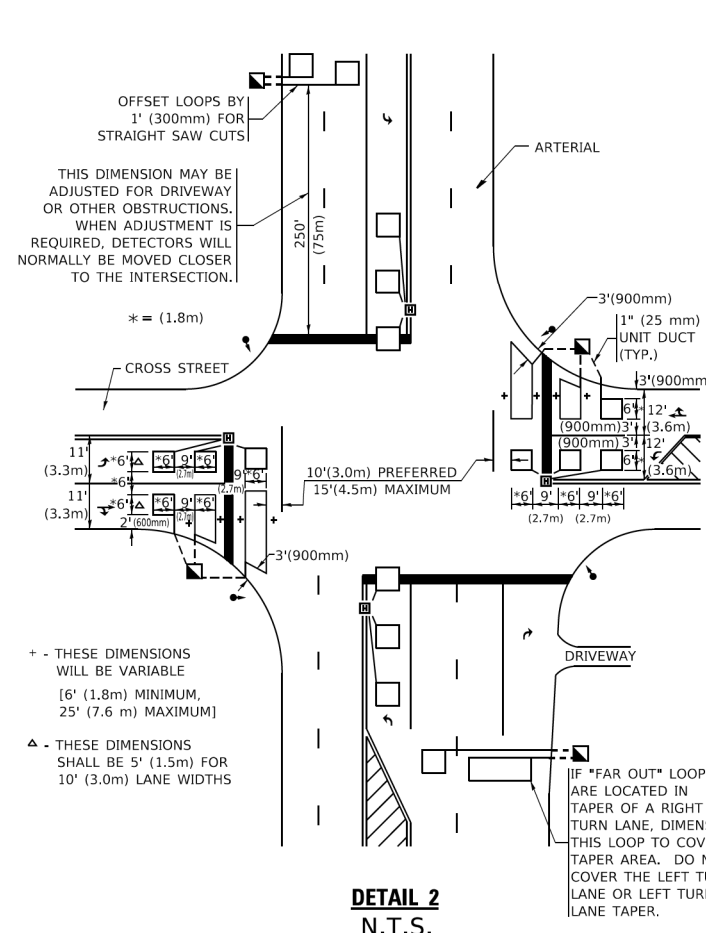
THIS DRAWING HAS BEEN PREPARED TO ASSIST THE RESIDENT ENGINEER FOR ALL ROADWAY RESURFACING OR S.M.A.R.T. PROJECTS WHERE THE DIMENSIONS ARE NOT SHOWN ON THE PLANS AND THE FINAL LOCATIONS FOR CROSSWALKS OR STOP BARS ARE NOT DETERMINED.

**ARTERIAL-VOLUME DENSITY ("FAR OUT" DETECTION) CROSS STREET-NON VOLUME DENSITY ("FAR OUT" DETECTION)**



**DETAIL 1**  
N.T.S.

**ARTERIAL-VOLUME DENSITY ("FAR OUT" DETECTION) CROSS STREET-NON VOLUME DENSITY ("UPTIGHT" PRESENCE DETECTION)**



**DETAIL 2**  
N.T.S.

MODEL: Default  
FILE NAME: p:\u0048\BEBID\NITEC...  
PROJECT: 22-00183-00-BT

USER NAME = footemj	DESIGNED -	REVISED -
PLOT SCALE = 50.0000 ' / in.	DRAWN -	REVISED -
PLOT DATE = 3/4/2019	CHECKED - R.K.F.	REVISED -
	DATE -	REVISED -

**STATE OF ILLINOIS**  
**DEPARTMENT OF TRANSPORTATION**

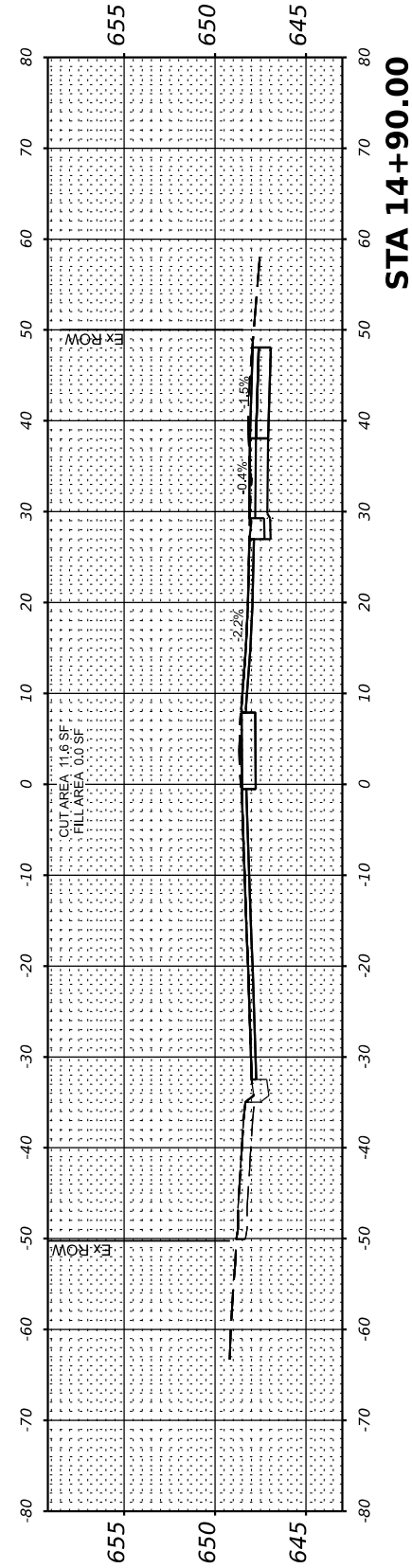
<b>DISTRICT 1 - DETECTOR LOOP INSTALLATION</b>			
<b>DETAILS FOR ROADWAY RESURFACING</b>			
SCALE: NONE	SHEET 1	OF 1 SHEETS	STA. TO STA.

F.A.U. RTE.	SECTION	COUNTY	TOTAL SHEETS	SHEET NO.
2760	22-00183-00-BT	COOK	182	151
<b>TS-07</b>		CONTRACT NO. 61K70		
ILLINOIS / FED. AID PROJECT				

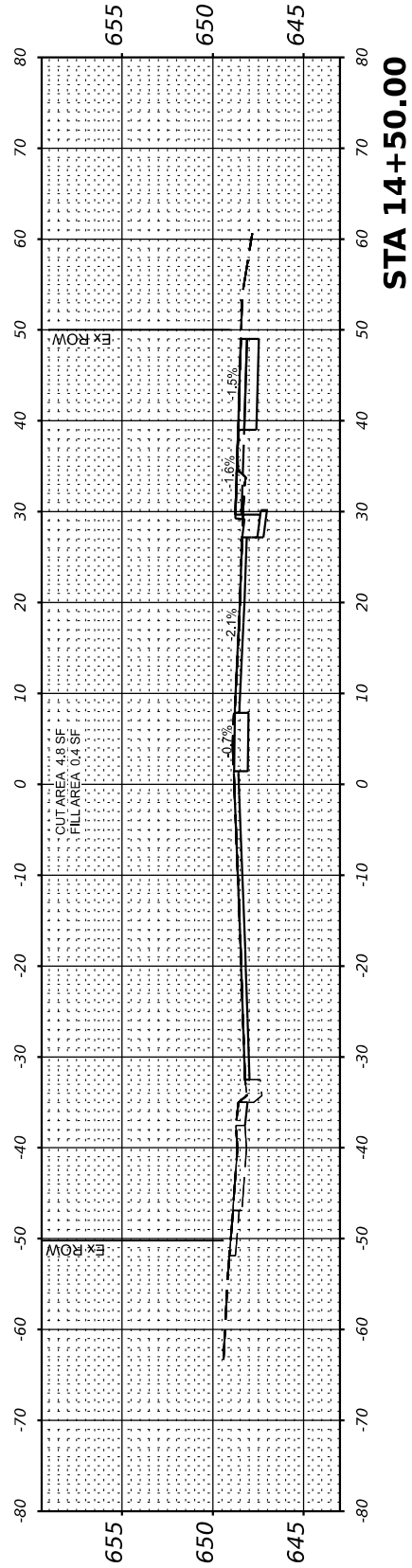
FINAL SURVEY NO.	SURVEYED PLOTTED AREAS CHECKED	BY	DATE
NOTE BOOK	TEMPLATE		

ORIGINAL SURVEY NO.	SURVEYED PLOTTED AREAS CHECKED	BY	DATE
NOTE BOOK	TEMPLATE		

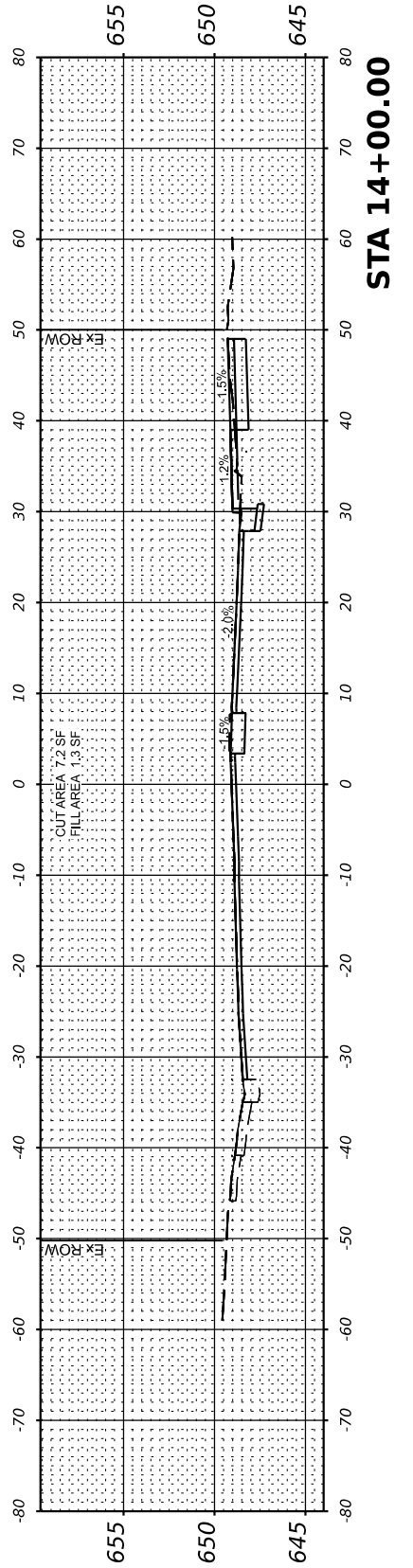
MODEL: PCL3-12+60.00  
 FILE NAME: P:\PROJECTS\20002126\C DESIGNS\_Cut\Work\Drawings\Sheet2126\_05\_10s.dwg



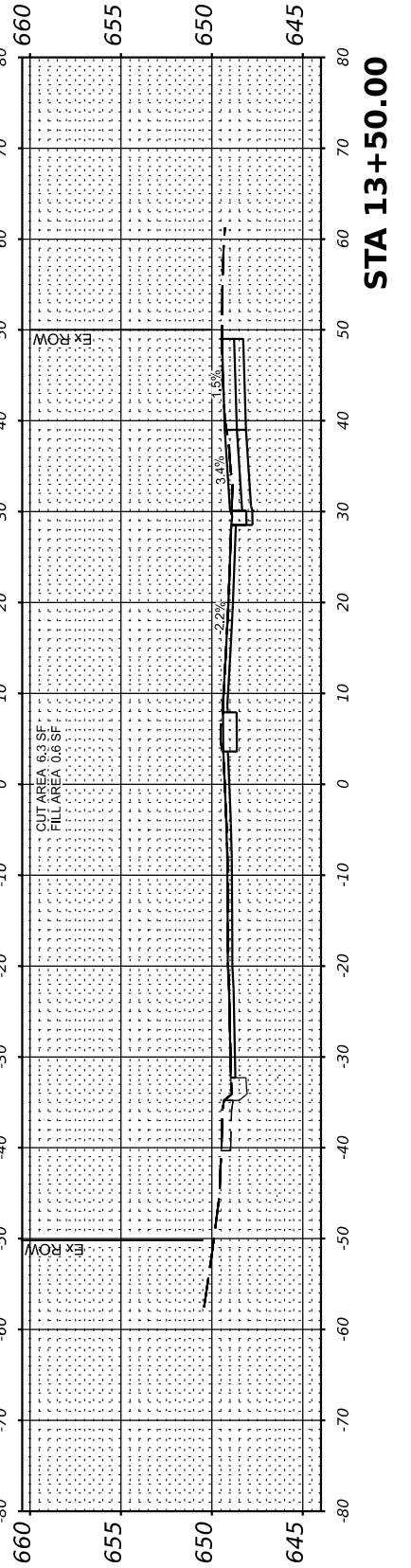
STA 14+90.00



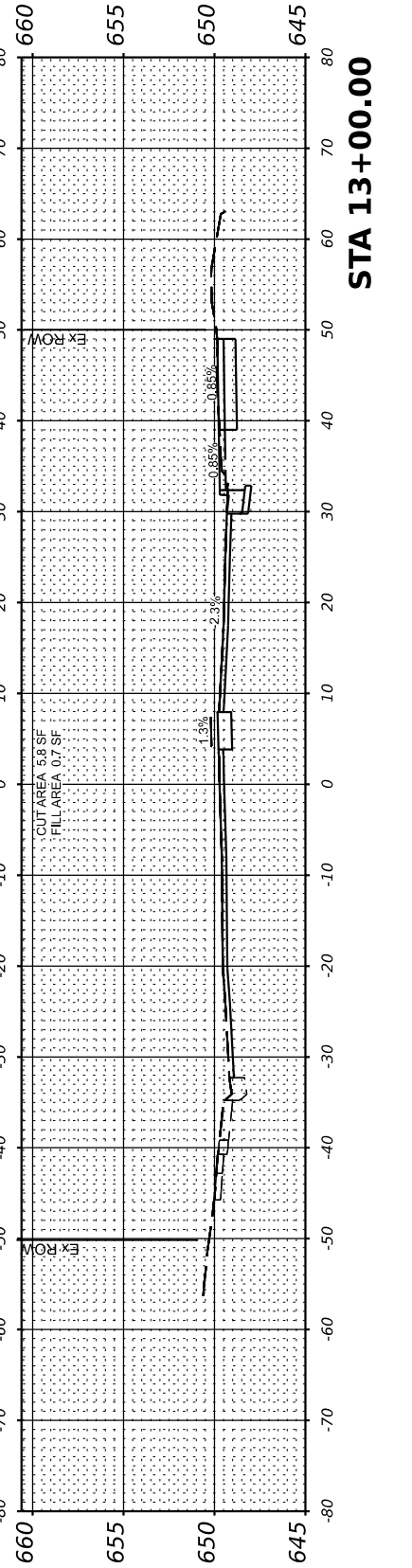
STA 14+50.00



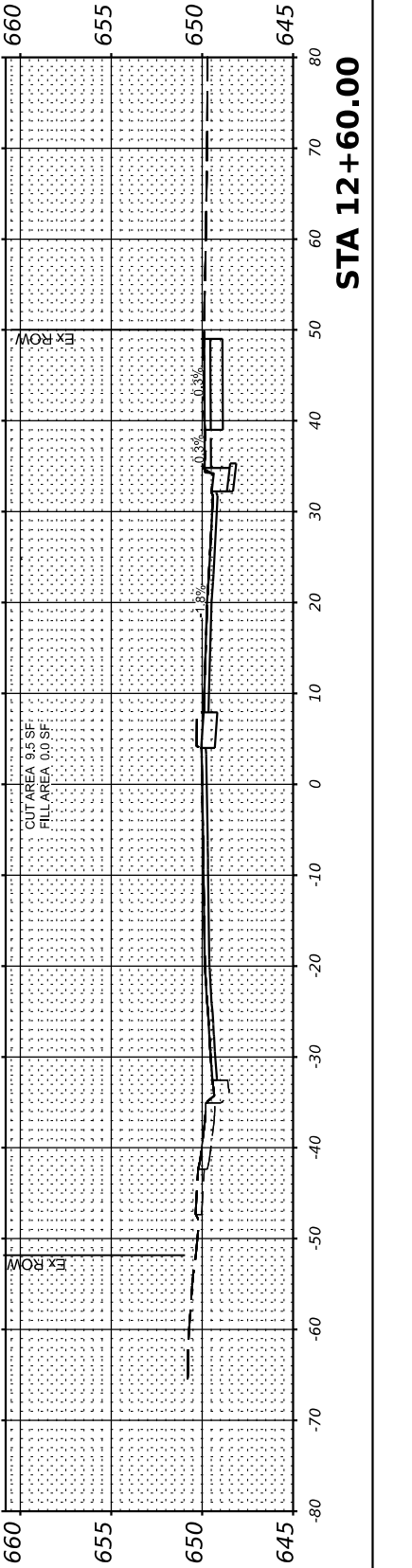
STA 14+00.00



STA 13+50.00



STA 13+00.00



STA 12+60.00



USER NAME	spaladugu	DESIGNED	JRK	REVISED	-
PLOT SCALE	0.166667" / in.	DRAWN	JGC	REVISED	-
PLOT DATE	7/9/2024	CHECKED	JRK	REVISED	-
		DATE	07/09/2024	REVISED	-

STATE OF ILLINOIS  
 DEPARTMENT OF TRANSPORTATION

CROSS SECTIONS  
 SCALE: SHEET 1 OF 31 SHEETS STA. 12+60.00 TO 14+90.00

F.A.P. RTE.	SECTION	COUNTY	TOTAL SHEETS	SHEET NO.
2760	22-00183-00-BT	COOK	182	152
CONTRACT NO. 61K70				
ILLINOIS		FED. AID PROJECT		

FINAL SURVEY NO.	SURVEYED	DATE
NOTE BOOK	PLOTTED	BY
AREAS CHECKED	TEMPLATE	
	AREAS CHECKED	

ORIGINAL SURVEY NO.	SURVEYED	DATE
NOTE BOOK	PLOTTED	BY
AREAS CHECKED	TEMPLATE	
	AREAS CHECKED	

MODEL: PCL3-15+00.00

FILE NAME: P:\projects\2000\2126\C\_DESIGN\CrossSections\Sheet2126\_05\_15b.dwg



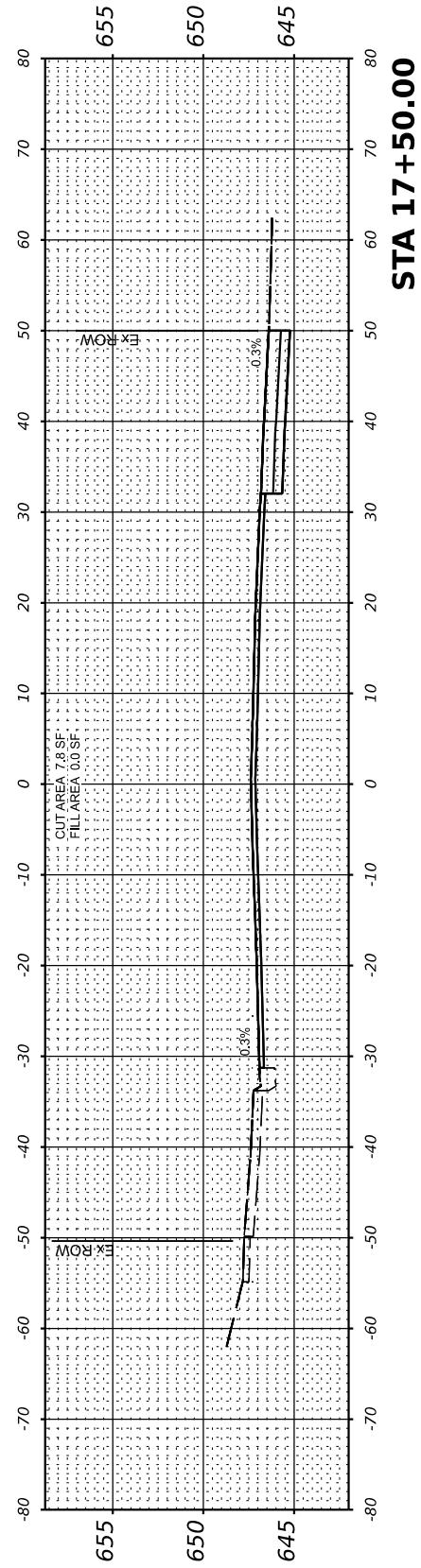
USER NAME	spaladugu	DESIGNED	JRK	REVISED	-
PLOT SCALE	0.166667"/in.	DRAWN	JGC	REVISED	-
PLOT DATE	7/9/2024	CHECKED	JRK	REVISED	-
		DATE	07/09/2024	REVISED	-

**STATE OF ILLINOIS  
DEPARTMENT OF TRANSPORTATION**

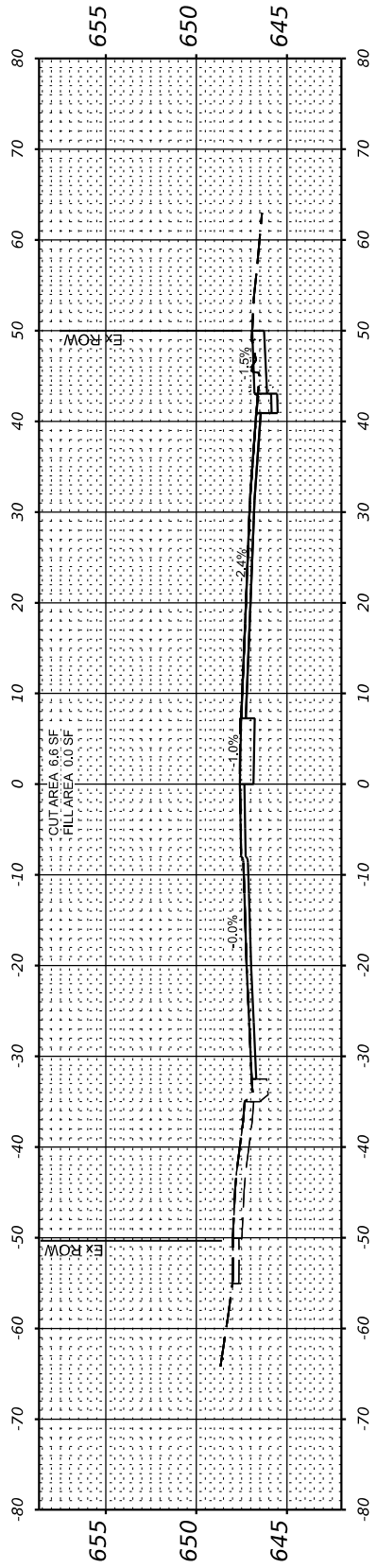
**CROSS SECTIONS**

SCALE: SHEET 2 OF 31 SHEETS STA. 15+00.00 TO 17+50.00

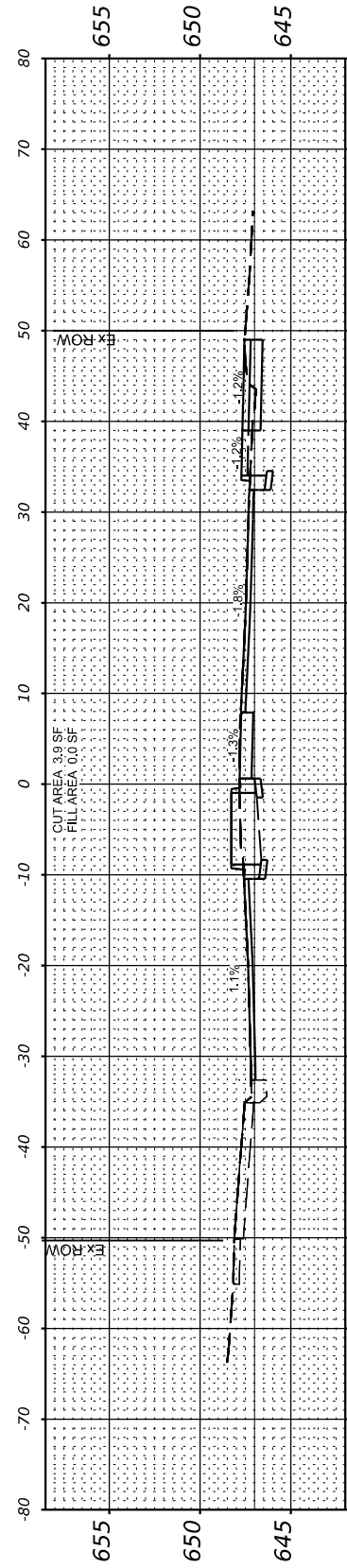
F.A.P. RTE.	SECTION	COUNTY	TOTAL SHEETS	SHEET NO.
2760	22-00183-00-BT	COOK	182	153
CONTRACT NO. 61K70				
ILLINOIS		FED. AID PROJECT		



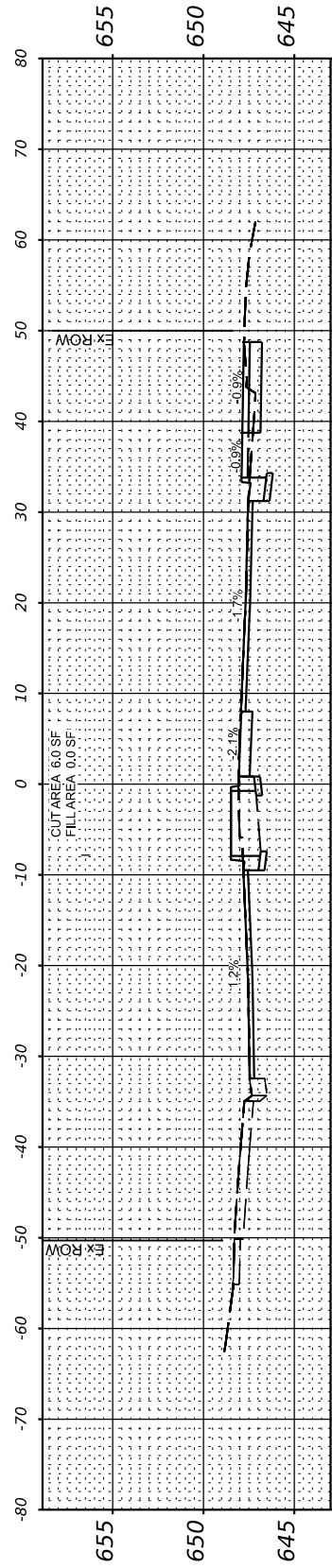
**STA 17+50.00**



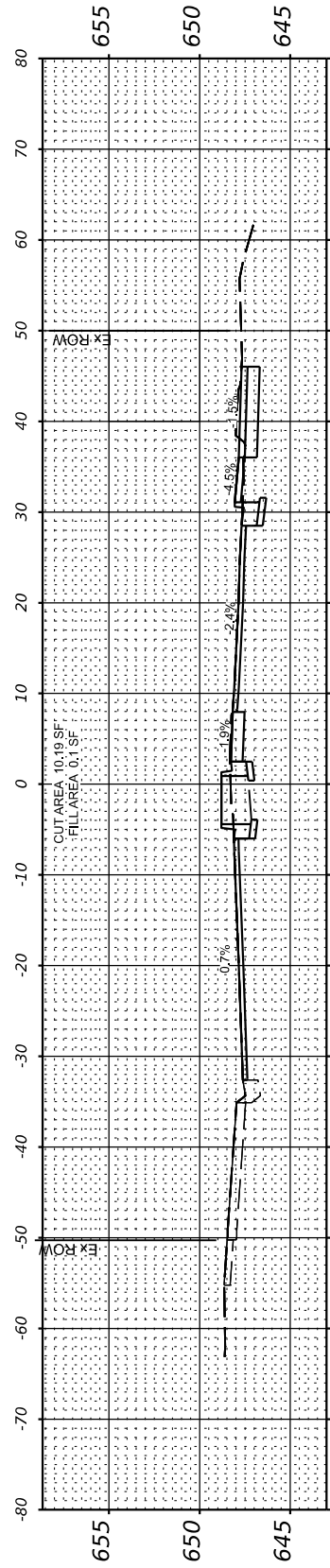
**STA 17+00.00**



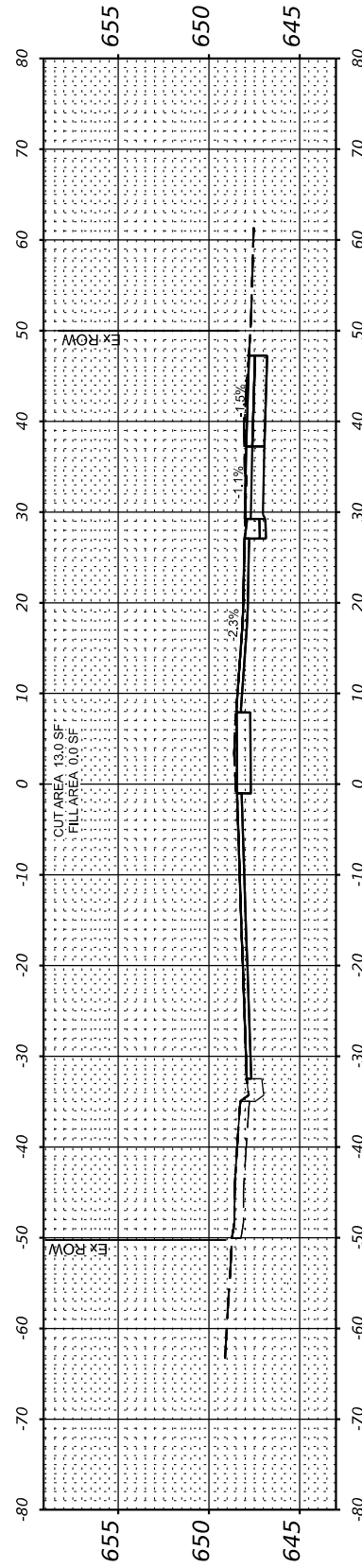
**STA 16+50.00**



**STA 16+00.00**



**STA 15+50.00**



**STA 15+00.00**

FINAL SURVEY NO.	SURVEYED	DATE
NOTE BOOK	PLOTTED	
AREAS CHECKED	TEMPLATE	
	AREAS	

ORIGINAL SURVEY NO.	SURVEYED	DATE
NOTE BOOK	PLOTTED	
AREAS CHECKED	TEMPLATE	
	AREAS	

MODEL: PCL3-18+00.00  
 FILE NAME: P:\projects\2300D232B\C\_DESIGN\CrossSections\Sheet232B\_05\_18.dwg



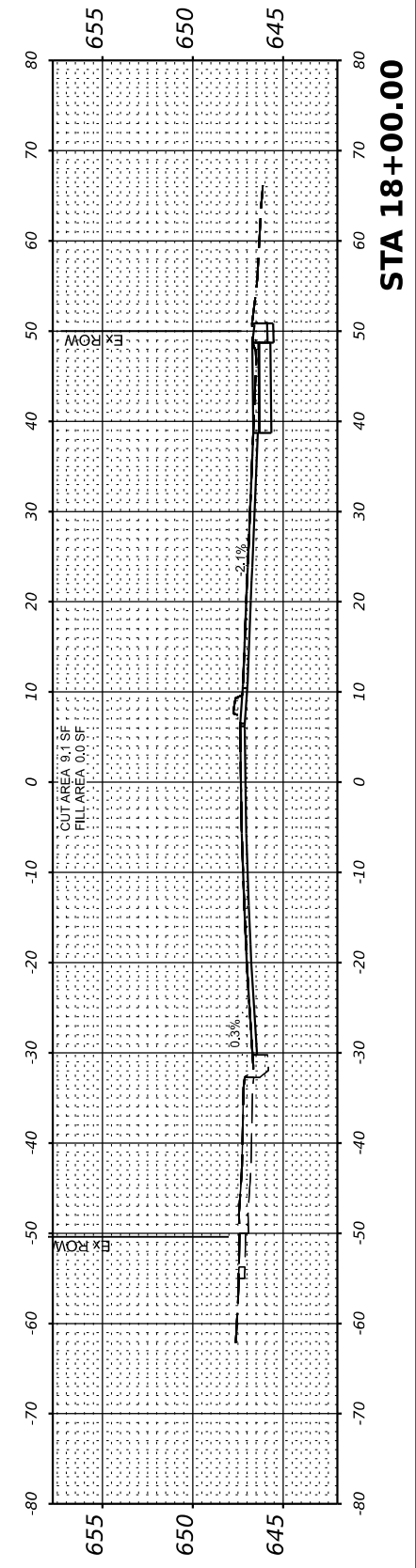
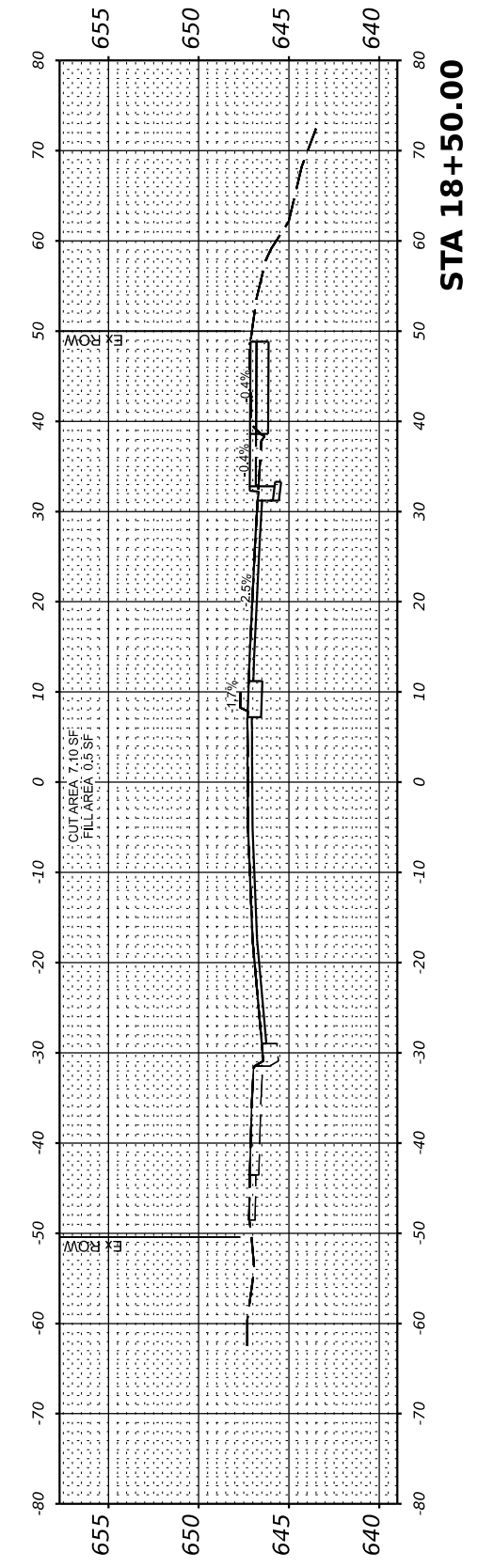
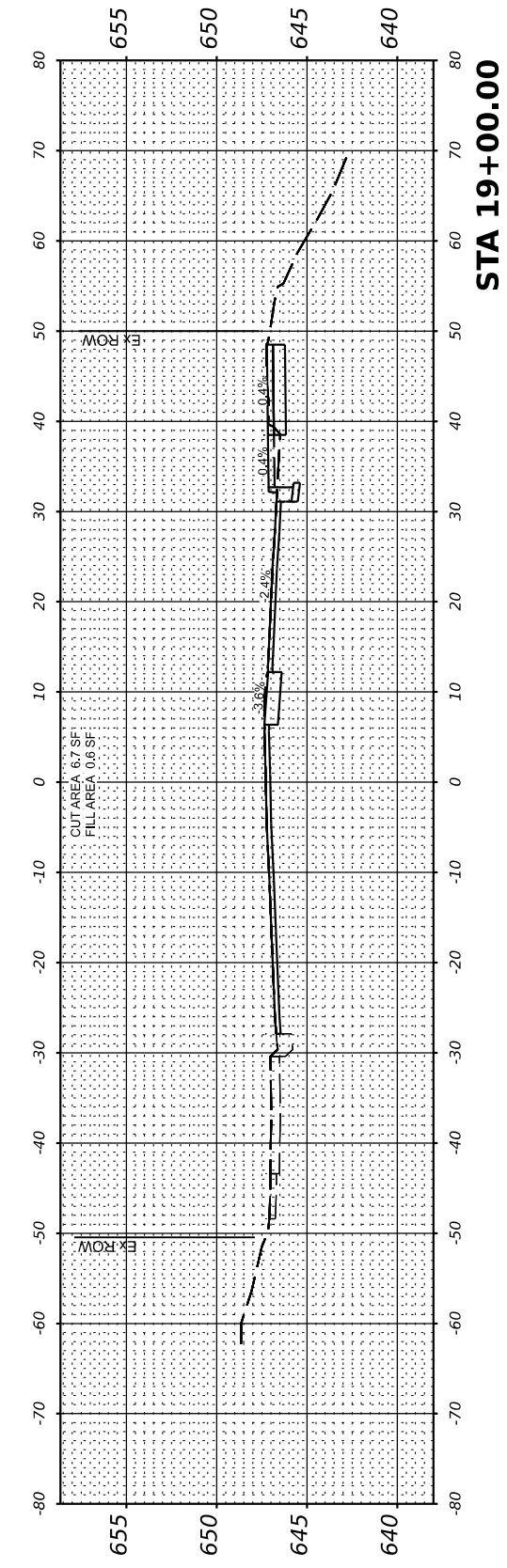
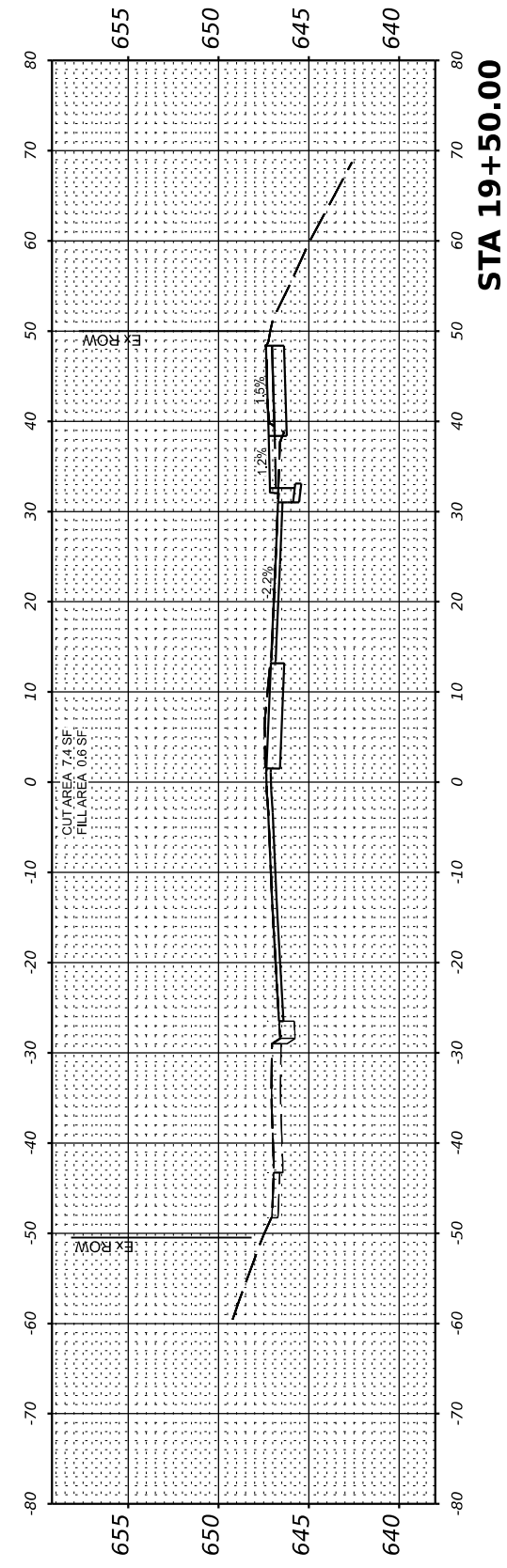
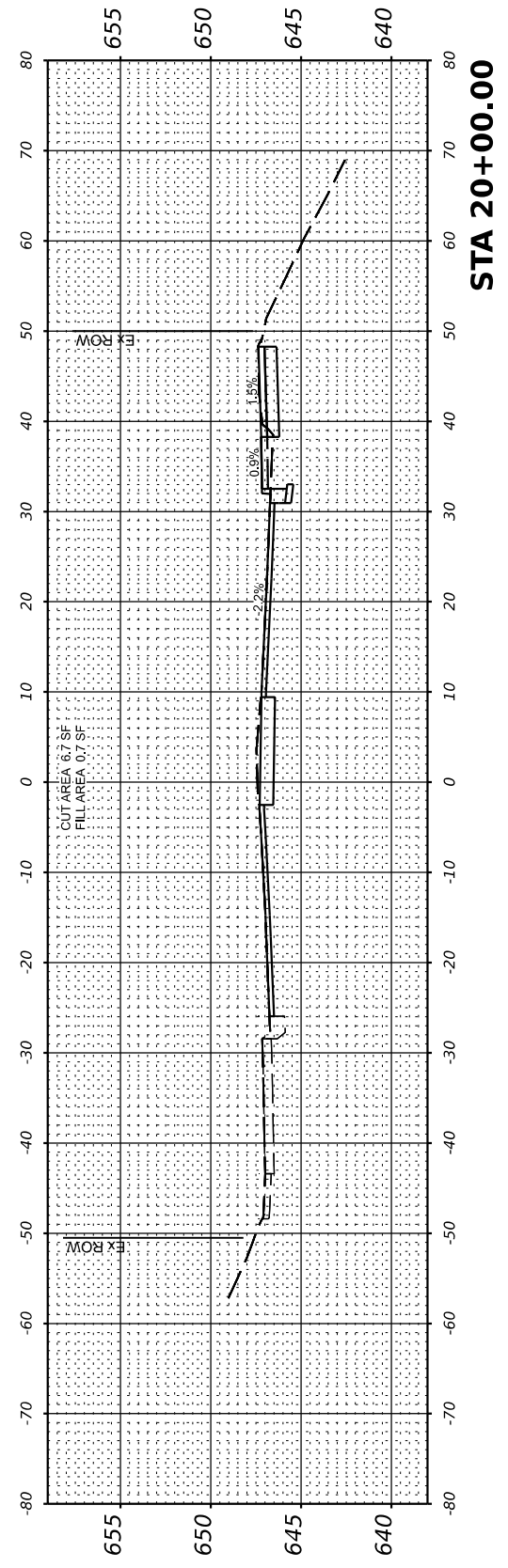
USER NAME	spaRadugu	DESIGNED	JRK	REVISED	-
PLLOT SCALE	0.166667" / in.	DRAWN	JGC	REVISED	-
PLLOT DATE	7/9/2024	CHECKED	JRK	REVISED	-
		DATE	07/09/2024	REVISED	-

**STATE OF ILLINOIS  
 DEPARTMENT OF TRANSPORTATION**

SCALE: SHEET 3 OF 31 SHEETS STA. 18+00.00 TO 20+00.00

**CROSS SECTIONS**

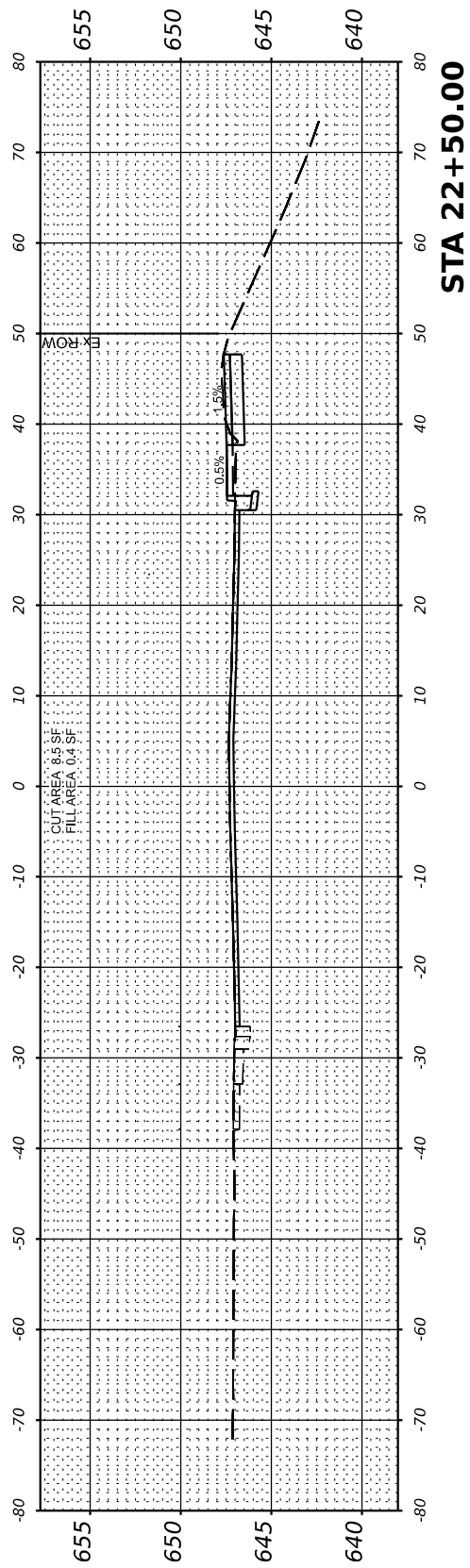
F.A.P. RTE.	SECTION	COUNTY	TOTAL SHEETS	SHEET NO.
2760	22-00183-00-BT	COOK	182	154
CONTRACT NO. 61K70				
ILLINOIS		FED. AID PROJECT		



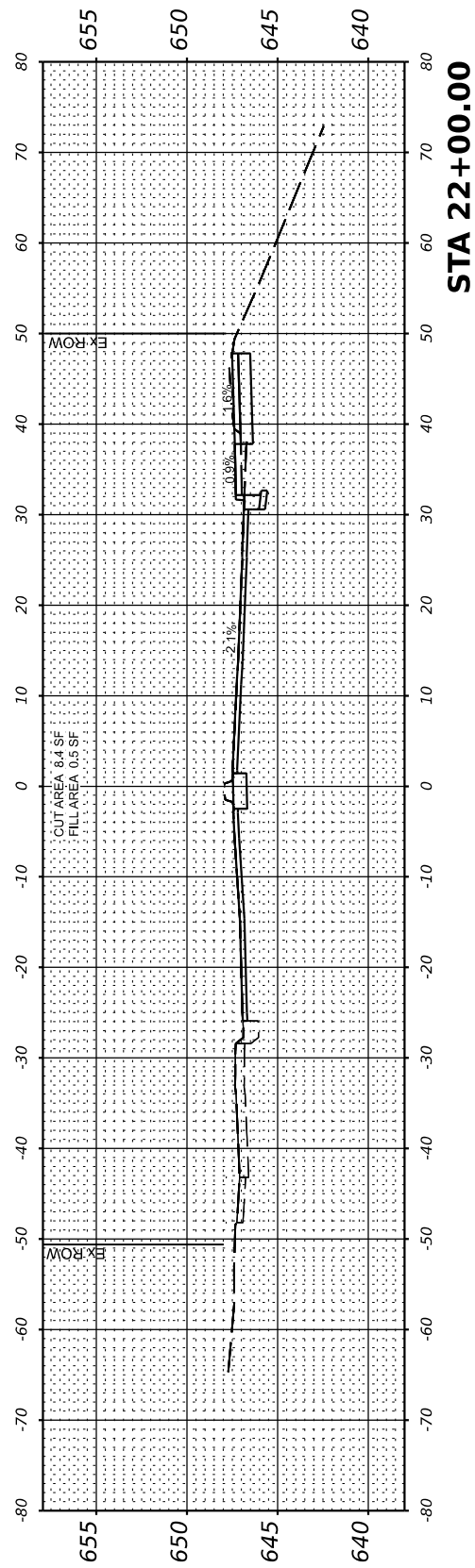
FINAL SURVEY NO.	SURVEYED	BY	DATE
	PLOTTED		
	TEMPLATE		
	AREAS CHECKED		

ORIGINAL SURVEY NO.	SURVEYED	BY	DATE
	PLOTTED		
	TEMPLATE		
	AREAS CHECKED		

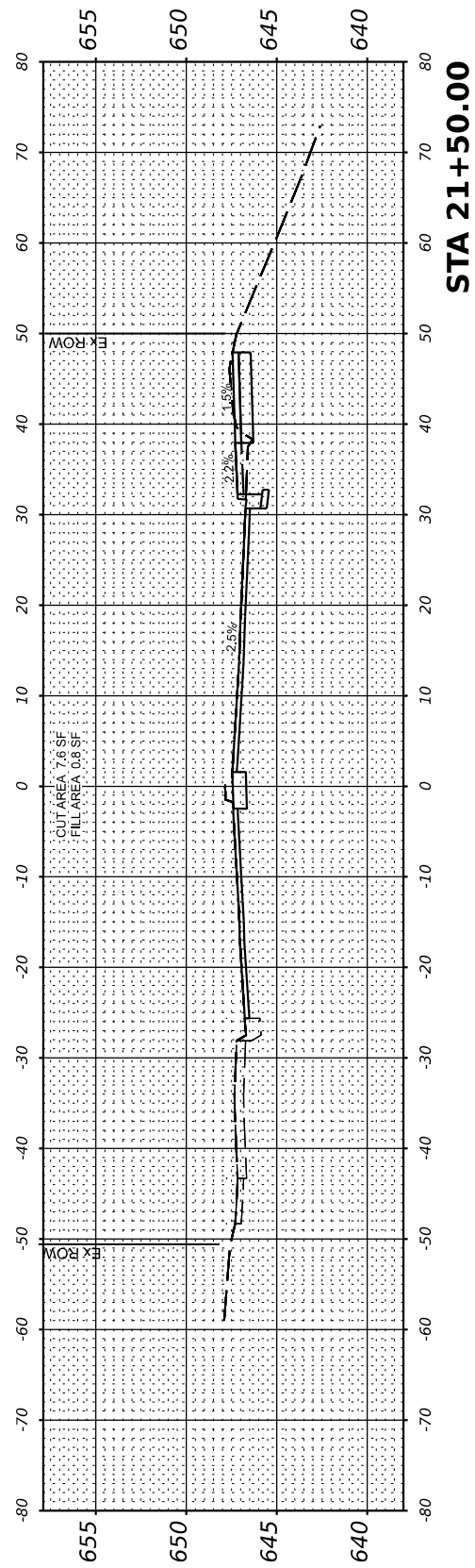
MODEL: PCL3 - 20+50.00  
 FILE NAME: P:\PROJECTS\2000\2126\C-DESIGN\DWG\Work\Sheet2126\_05\_08.dwg



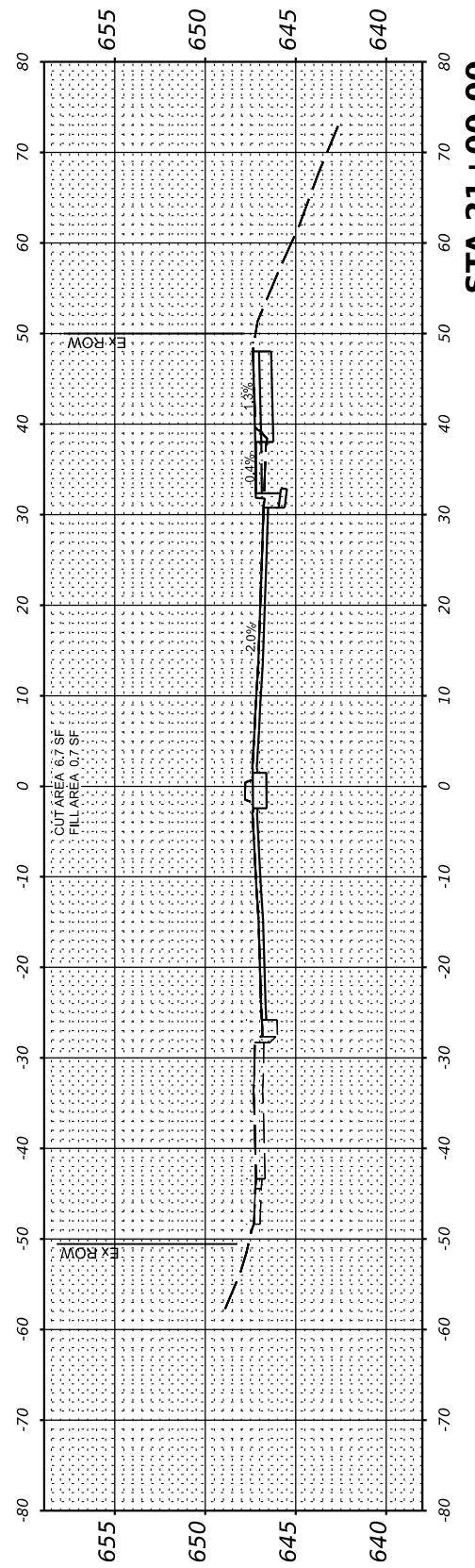
STA 22+50.00



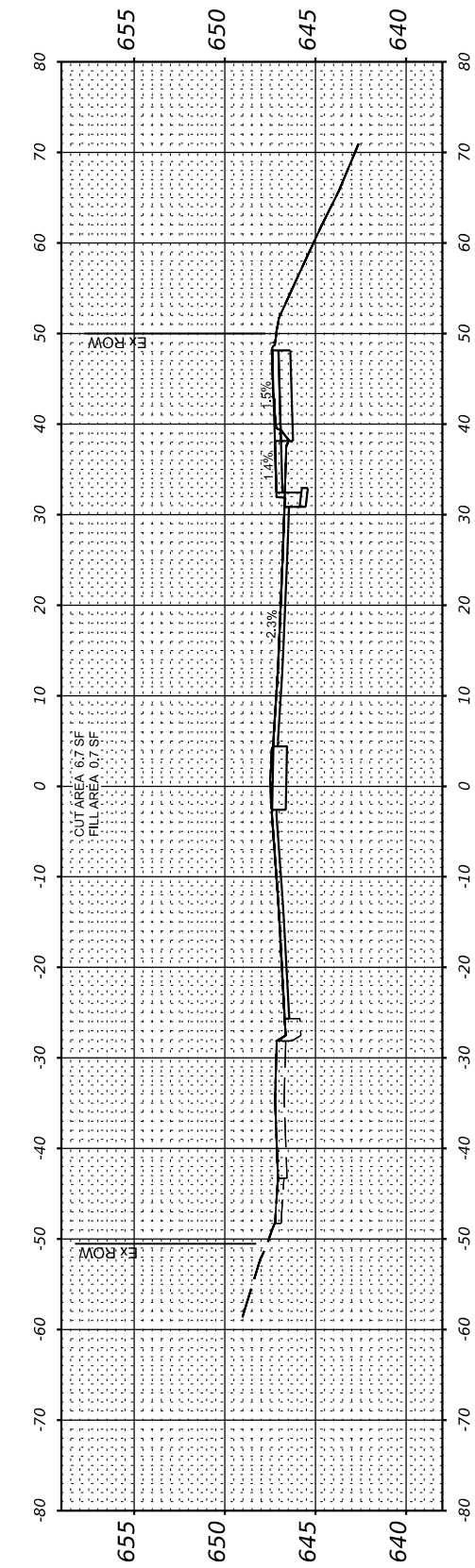
STA 22+00.00



STA 21+50.00



STA 21+00.00



STA 20+50.00

USER NAME	spakadugu	DESIGNED	JRK	REVISED	-
		DRAWN	JGC	REVISED	-
PLOT SCALE	0.166667" / in.	CHECKED	JRK	REVISED	-
PLOT DATE	7/9/2024	DATE	07/09/2024	REVISED	-

STATE OF ILLINOIS  
 DEPARTMENT OF TRANSPORTATION

CROSS SECTIONS

SCALE: SHEET 4 OF 31 SHEETS STA. 20+50.00 TO 22+50.00

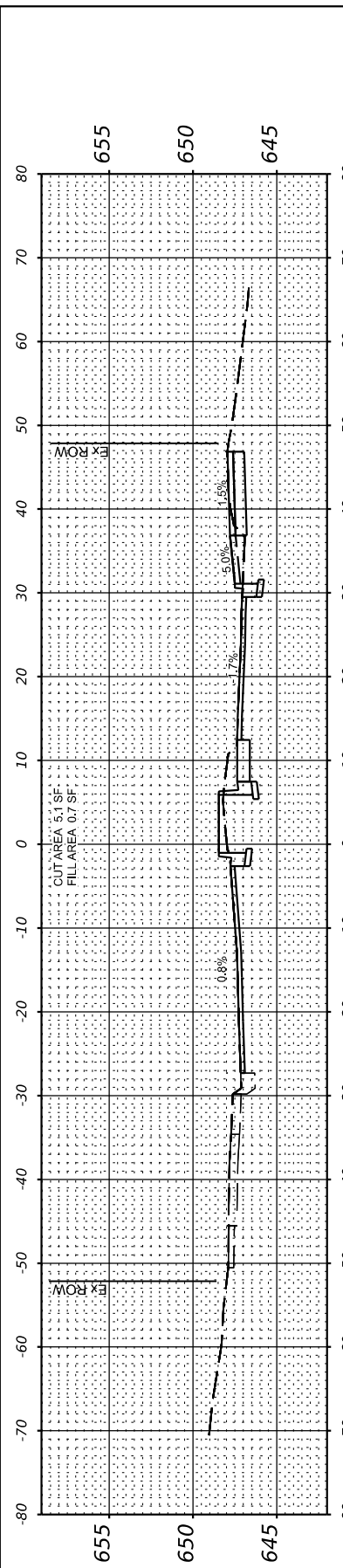
F.A.P. RTE.	SECTION	COUNTY	TOTAL SHEETS	SHEET NO.
2760	22-00183-00-BT	COOK	182	155
CONTRACT NO.			61K70	

ILLINOIS FED. AID PROJECT

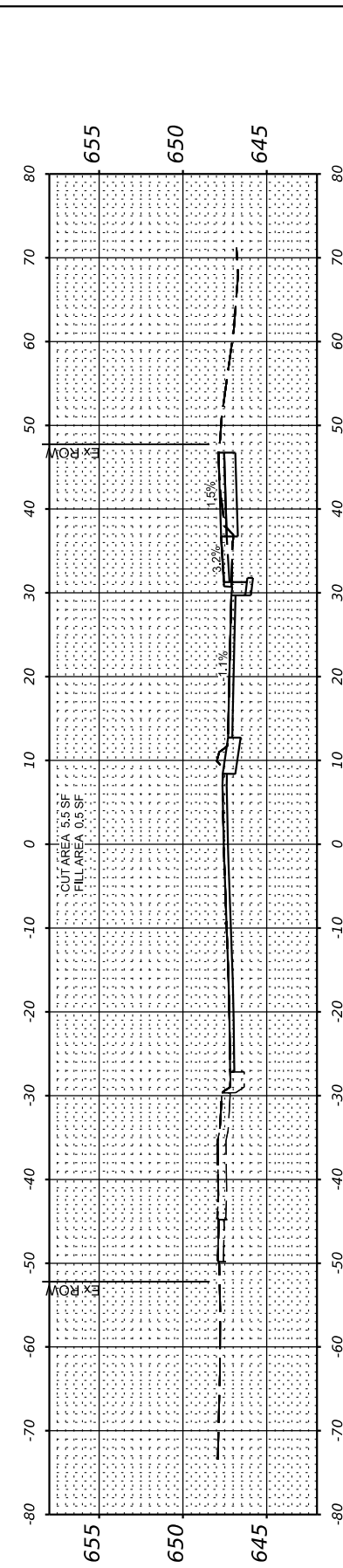
FINAL SURVEY NO.	SURVEYED PLOTTED AREAS CHECKED	BY	DATE
NOTE BOOK	TEMPLATE		
	AREAS CHECKED		

ORIGINAL SURVEY NO.	SURVEYED PLOTTED AREAS CHECKED	BY	DATE
NOTE BOOK	TEMPLATE		
	AREAS CHECKED		

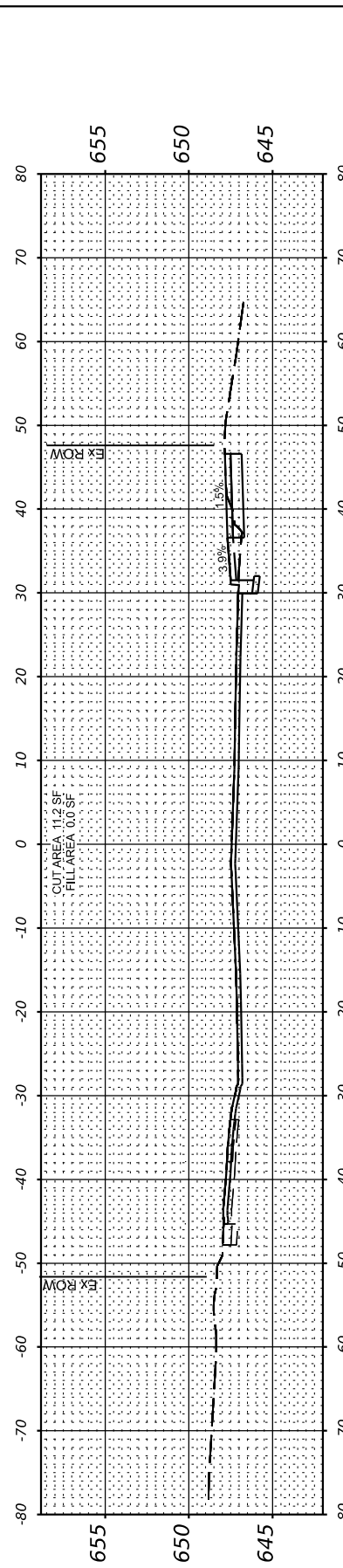
MODEL: PCL3 - 23+00.00  
 FILE NAME: P:\projects\2300D2326\C\_DESIGN\Cut\Work\Drawings\Sheet23226\_05\_03.dwg



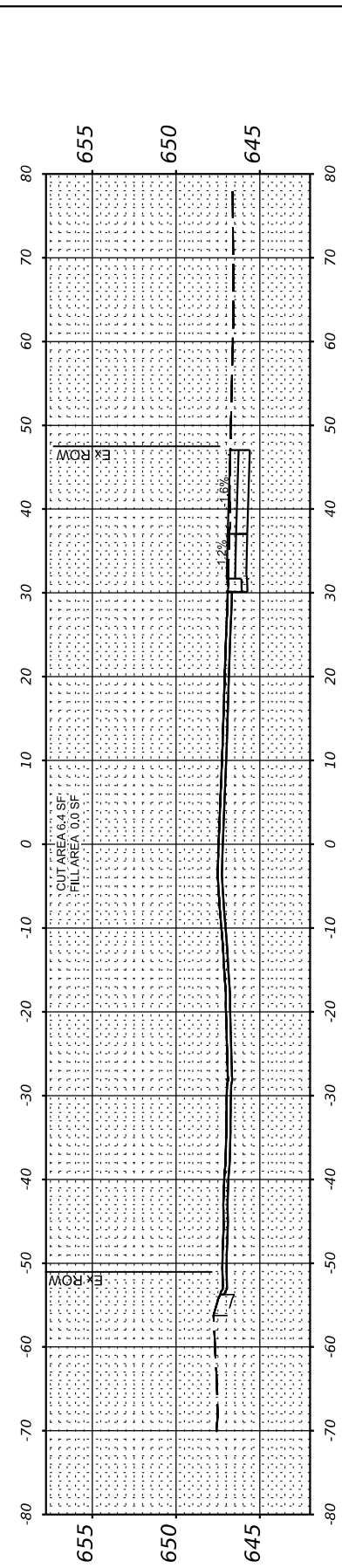
STA 25+50.00



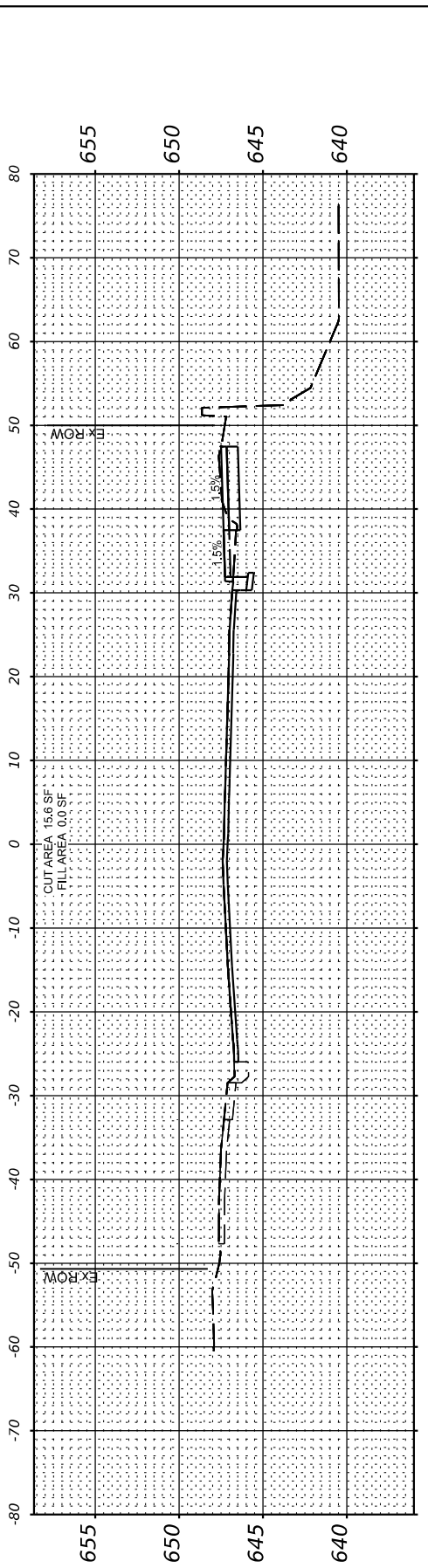
STA 25+00.00



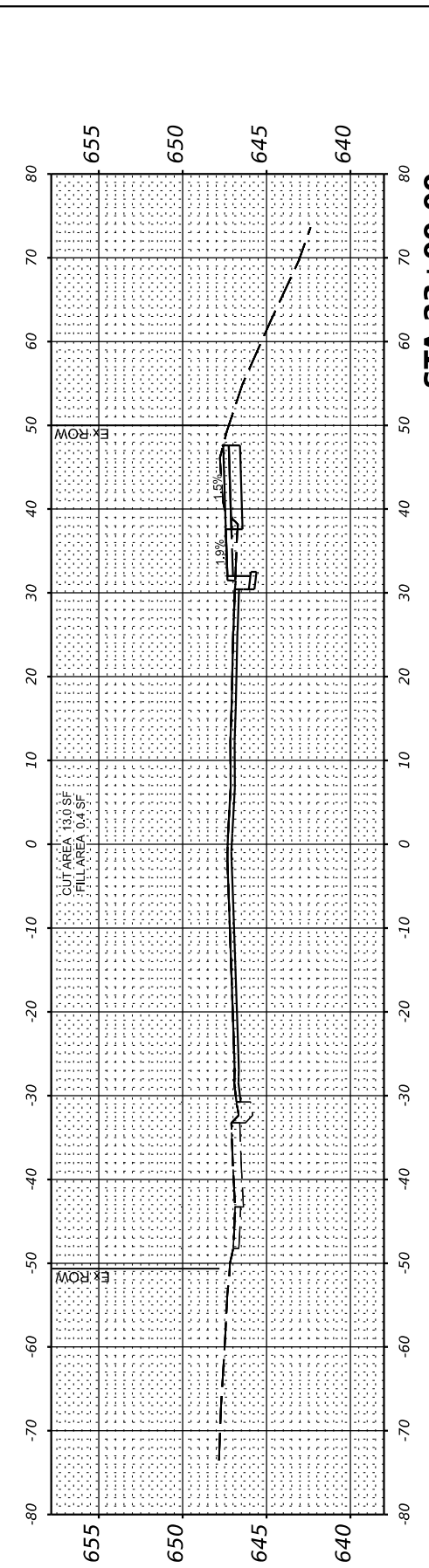
STA 24+50.00



STA 24+00.00



STA 23+50.00



STA 23+00.00



USER NAME	spakadugu	DESIGNED	JRK	REVISED	-
		DRAWN	JGC	REVISED	-
PLOT SCALE	0.166667" / in.	CHECKED	JRK	REVISED	-
PLOT DATE	7/9/2024	DATE	07/09/2024	REVISED	-

STATE OF ILLINOIS  
 DEPARTMENT OF TRANSPORTATION

SCALE:	SHEET 1	OF 31	SHEETS	STA. 23+00.00 TO 25+50.00
--------	---------	-------	--------	---------------------------

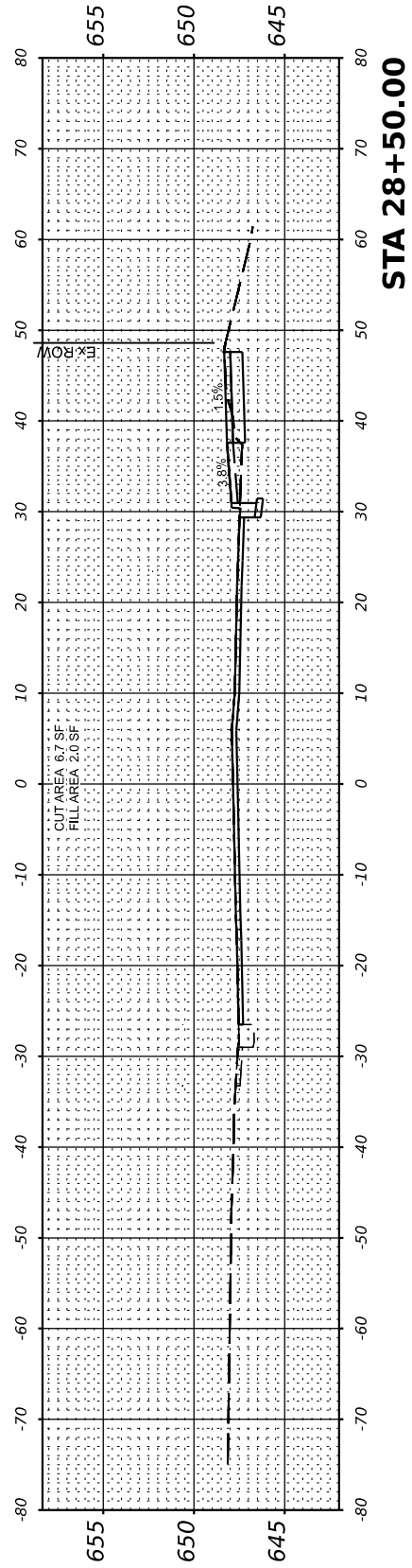
CROSS SECTIONS

F.A.P. RTE.	SECTION	COUNTY	TOTAL SHEETS	SHEET NO.
2760	22-00183-00-BT	COOK	182	156
CONTRACT NO. 61K70				
ILLINOIS FED. AID PROJECT				

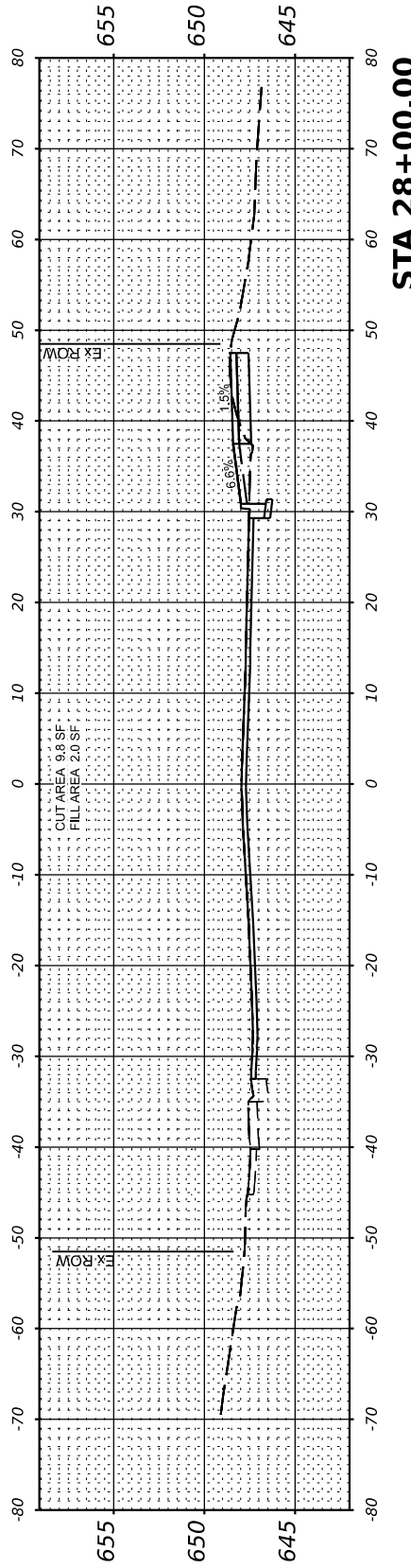
FINAL SURVEY NO.	SURVEYED	BY	DATE
	PLOTTED		
	TEMPLATE		
	AREAS CHECKED		

ORIGINAL SURVEY NO.	SURVEYED	BY	DATE
	PLOTTED		
	TEMPLATE		
	AREAS CHECKED		

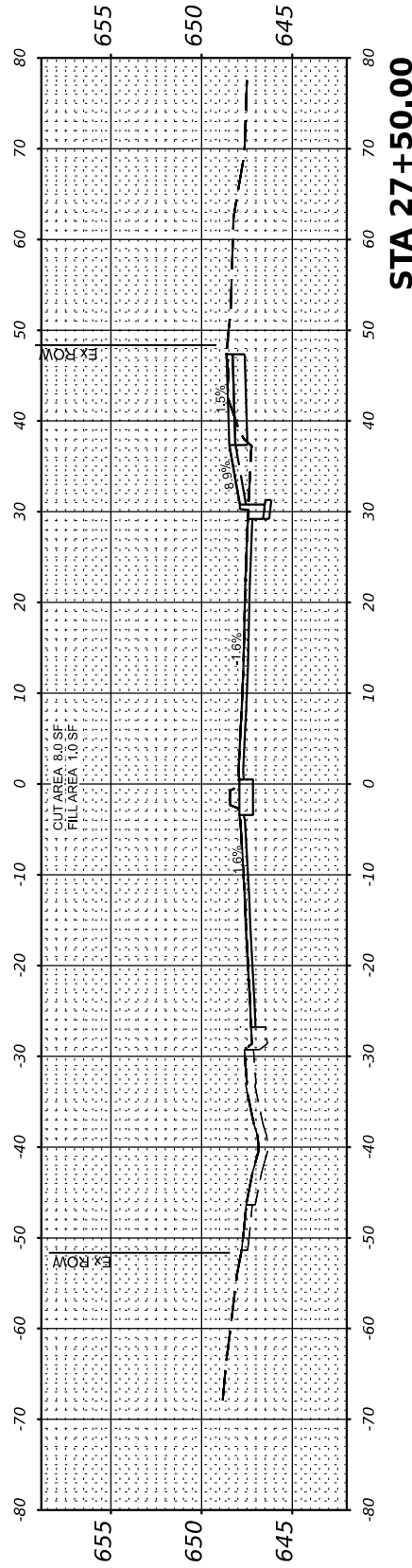
MODEL: PCL3 - 26+00.00  
 FILE NAME: P:\PROJECTS\2000\2126\C\_DESIGN\CrossSections\Sheet2126\_05\_10s.dwg



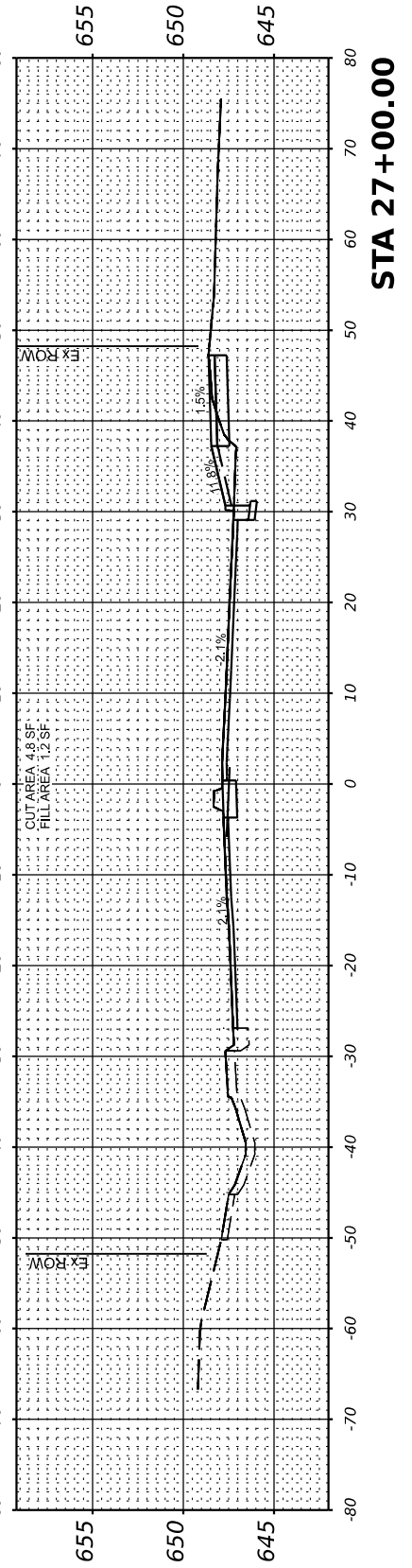
**STA 28+50.00**



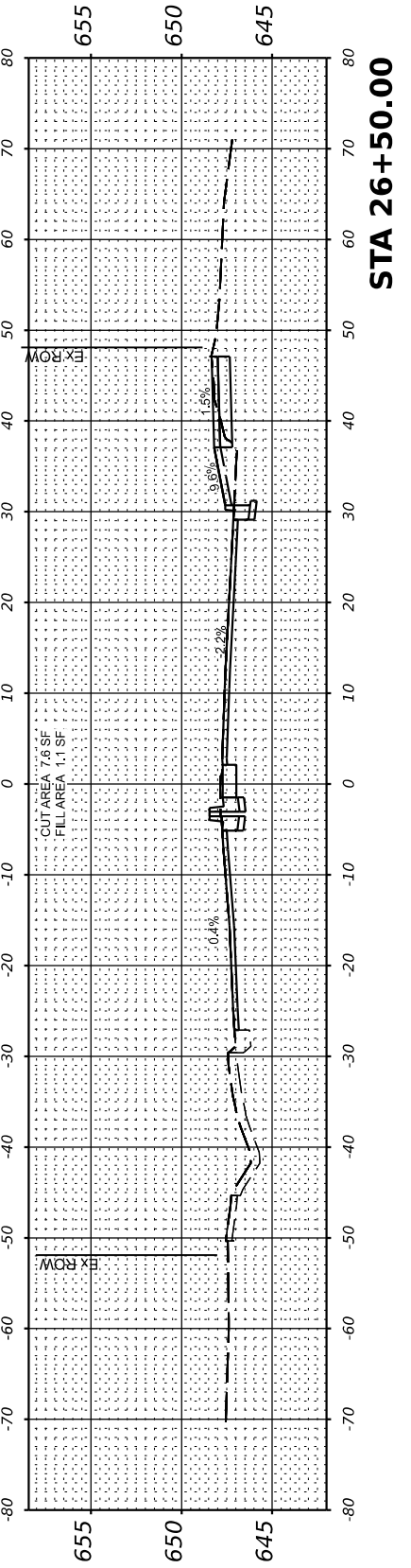
**STA 28+00.00**



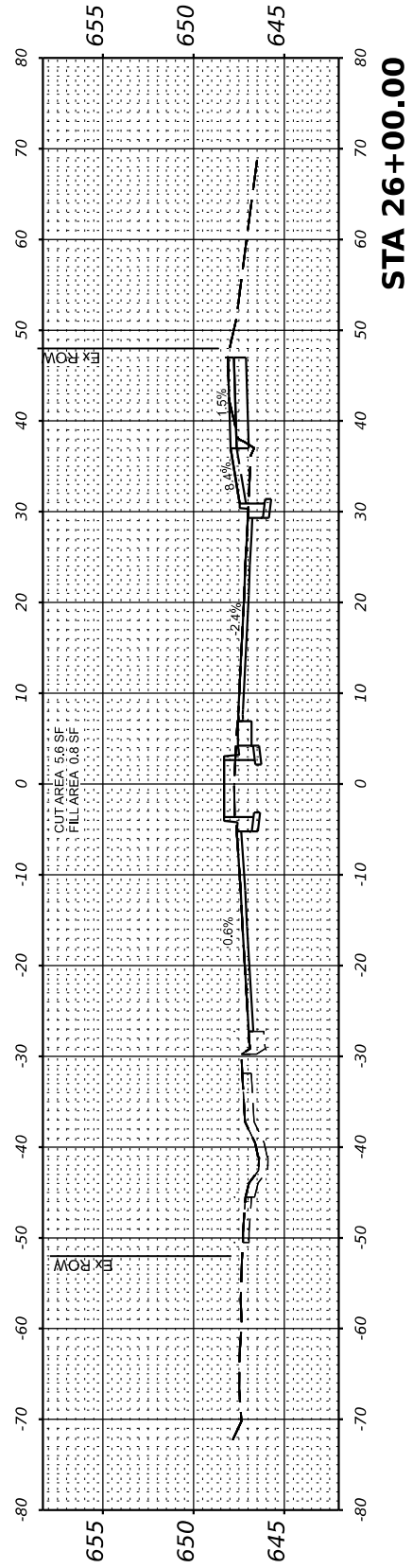
**STA 27+50.00**



**STA 27+00.00**



**STA 26+50.00**



**STA 26+00.00**

**STATE OF ILLINOIS  
 DEPARTMENT OF TRANSPORTATION**

**CROSS SECTIONS**

USER NAME = spa/adugu	DESIGNED - JRK	REVISED -
	DRAWN - JGC	REVISED -
PLOT SCALE = 0.166667" / in.	CHECKED - JRK	REVISED -
PLOT DATE = 7/9/2024	DATE - 07/09/2024	REVISED -

SCALE: SHEET 6 OF 31 SHEETS STA. 26+00.00 TO 28+50.00

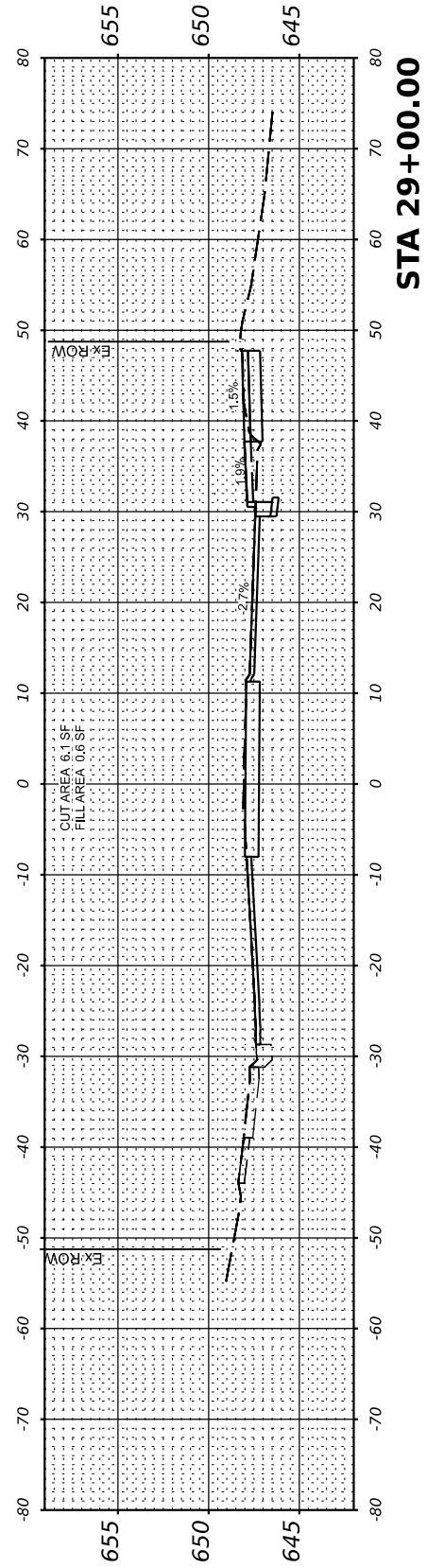
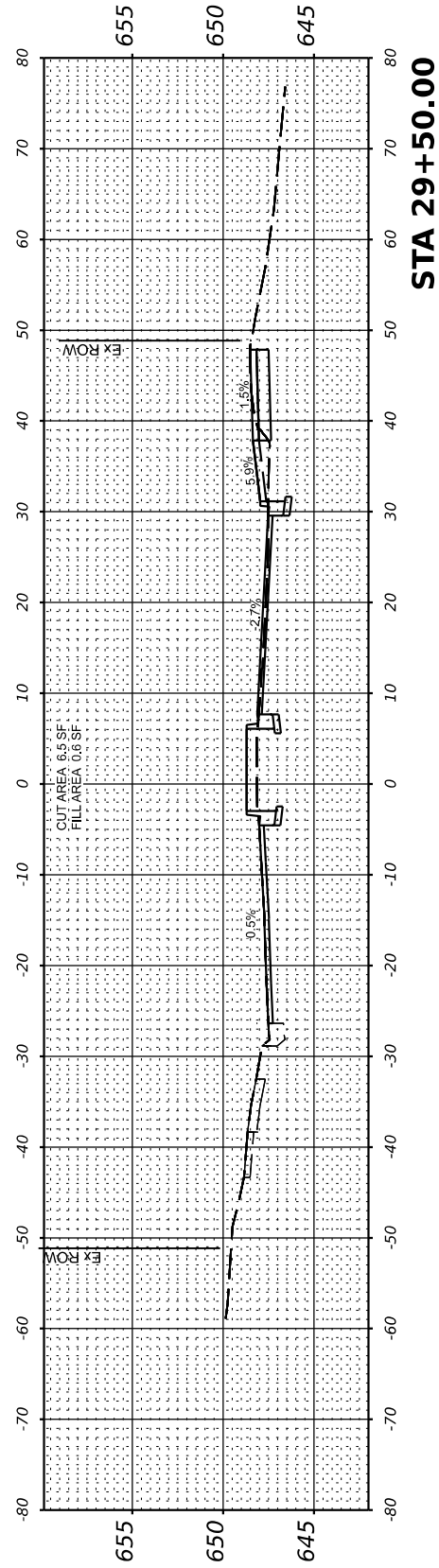
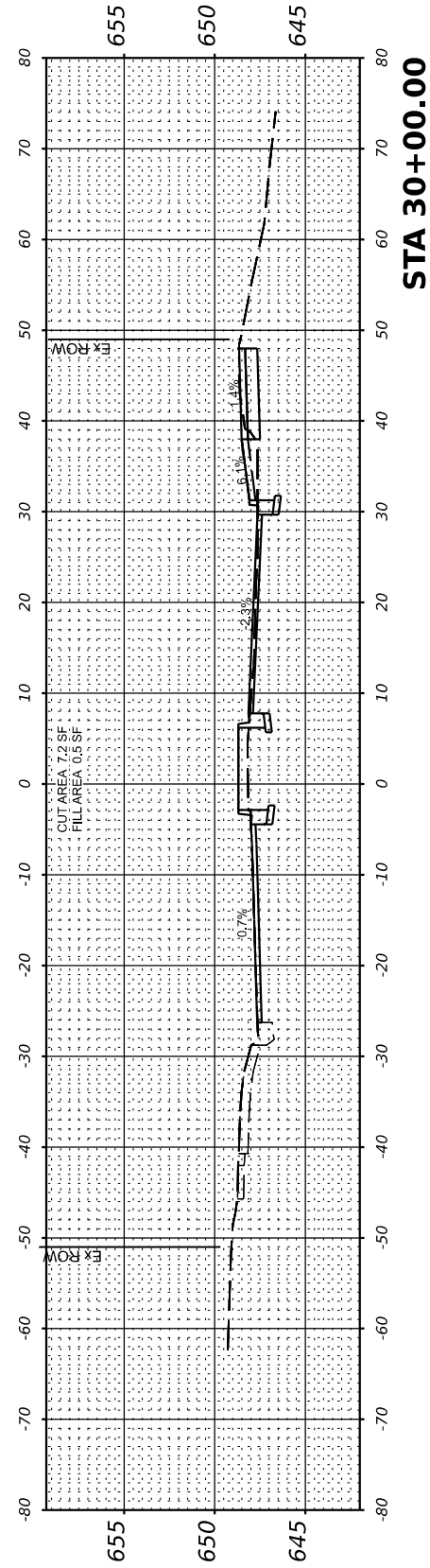
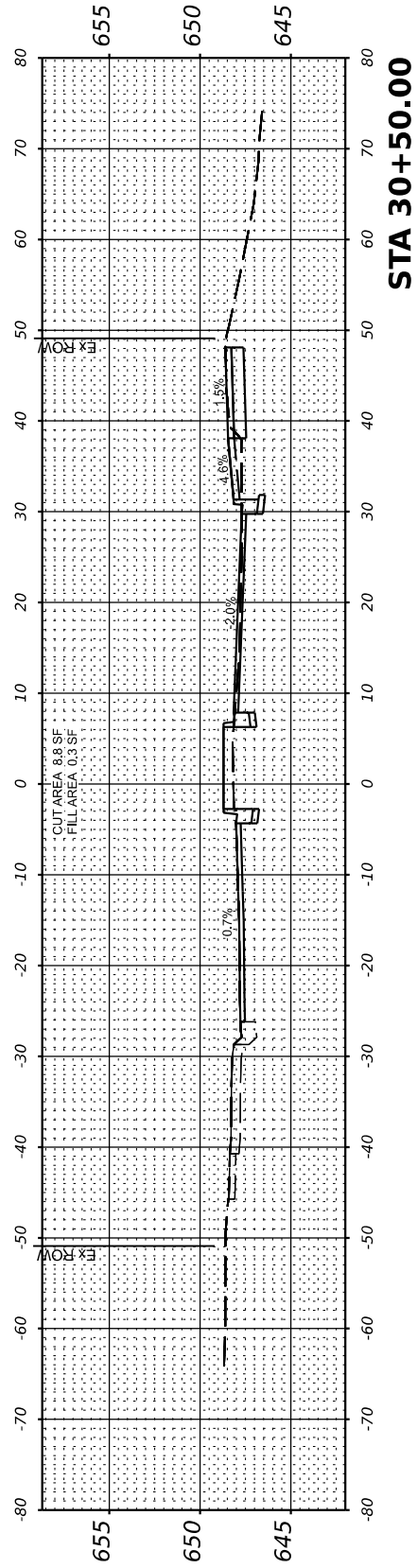
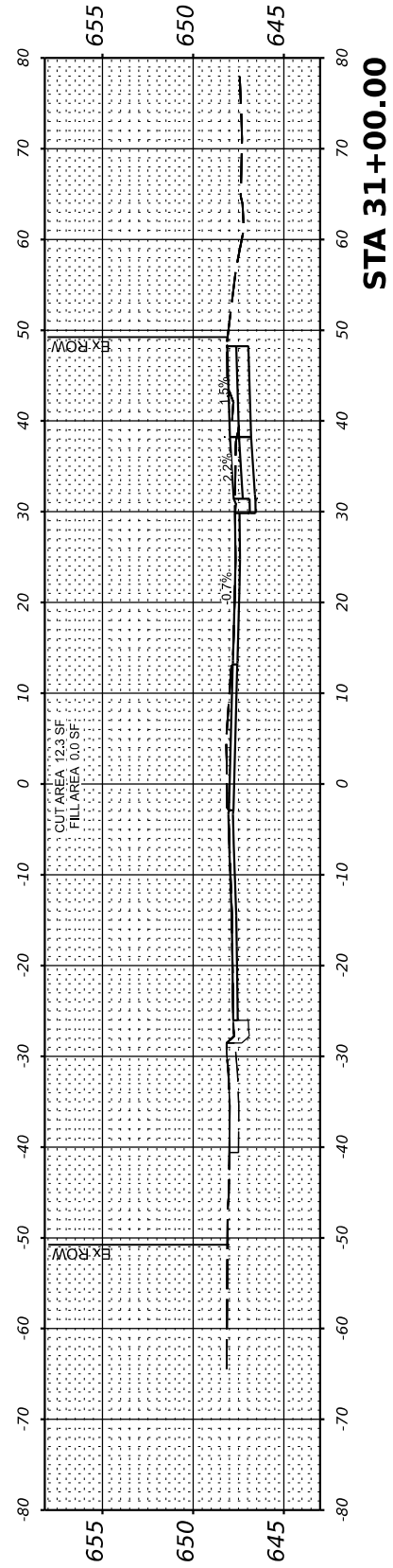
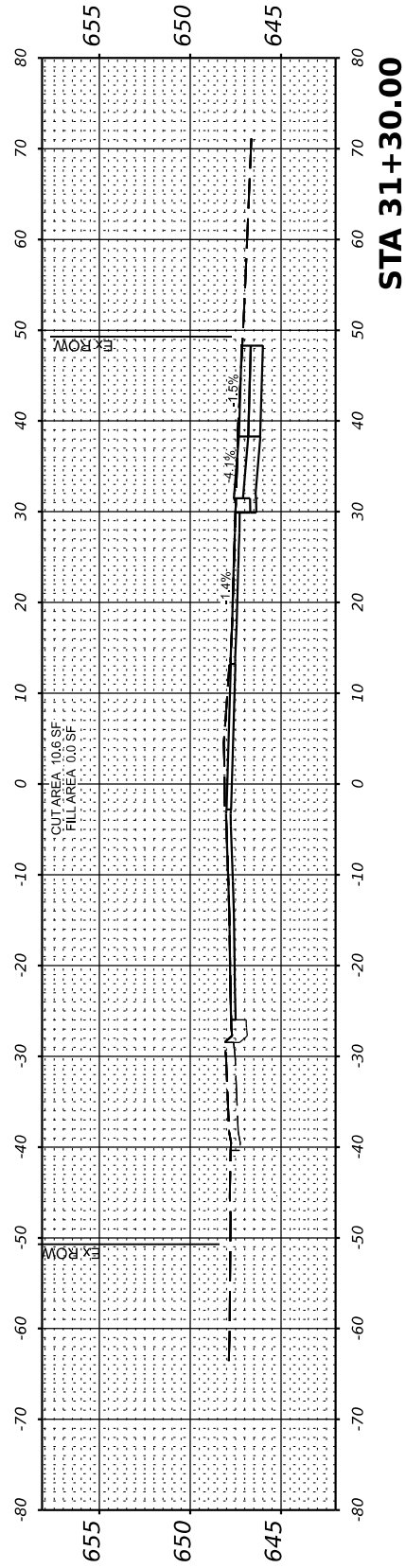
F.A.P. RTE. 2760	SECTION 22-00183-00-BT	COUNTY COOK	TOTAL SHEETS 182	SHEET NO. 157
CONTRACT NO. 61K70				
ILLINOIS FED. AID PROJECT				



FINAL SURVEY NO.	SURVEYED	BY	DATE
	PLOTTED		
	TEMPLATE		
	AREAS CHECKED		

ORIGINAL SURVEY NO.	SURVEYED	BY	DATE
	PLOTTED		
	TEMPLATE		
	AREAS CHECKED		

MODEL: PCL3 - 29+00.00  
 FILE NAME: P:\PROJECTS\2000\2126\C\_DESIGN\1\_Cross\Work\Sheet2126\_KS\_03a.dwg



**STATE OF ILLINOIS  
 DEPARTMENT OF TRANSPORTATION**

**CROSS SECTIONS**

USER NAME = spakadugu	DESIGNED - JRK	REVISED -
	DRAWN - JGC	REVISED -
PLOT SCALE = 0.166667" / in.	CHECKED - JRK	REVISED -
PLOT DATE = 7/9/2024	DATE - 07/09/2024	REVISED -

SCALE: SHEET 7 OF 31 SHEETS STA. 29+60.00 TO 31+30.00

F.A.P. RTE. 2760	SECTION 22-00183-00-BT	COUNTY COOK	TOTAL SHEETS 182	SHEET NO. 158
CONTRACT NO. 61K70				
ILLINOIS FED. AID PROJECT				

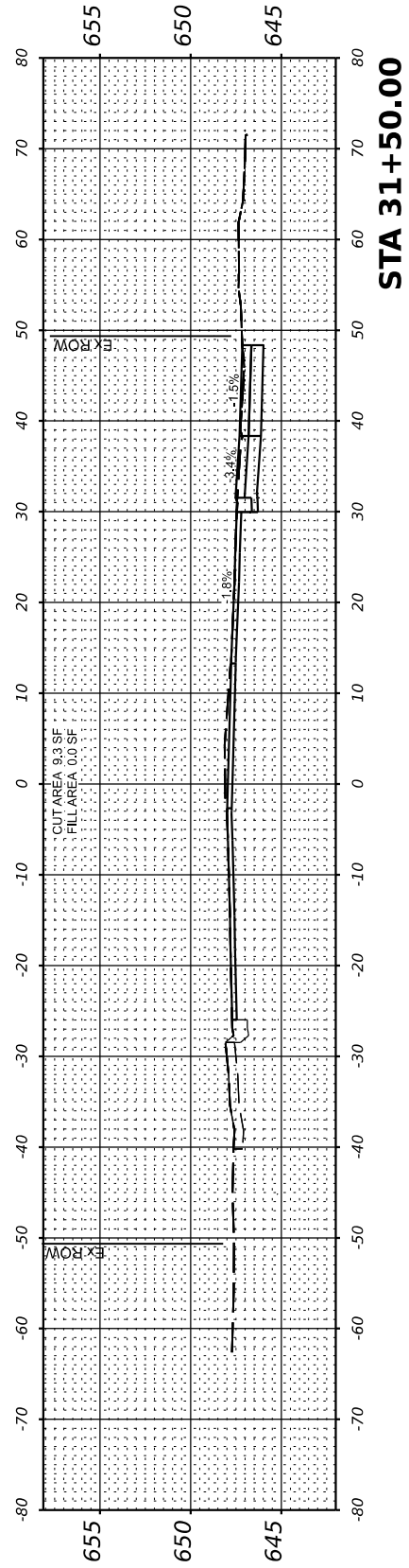
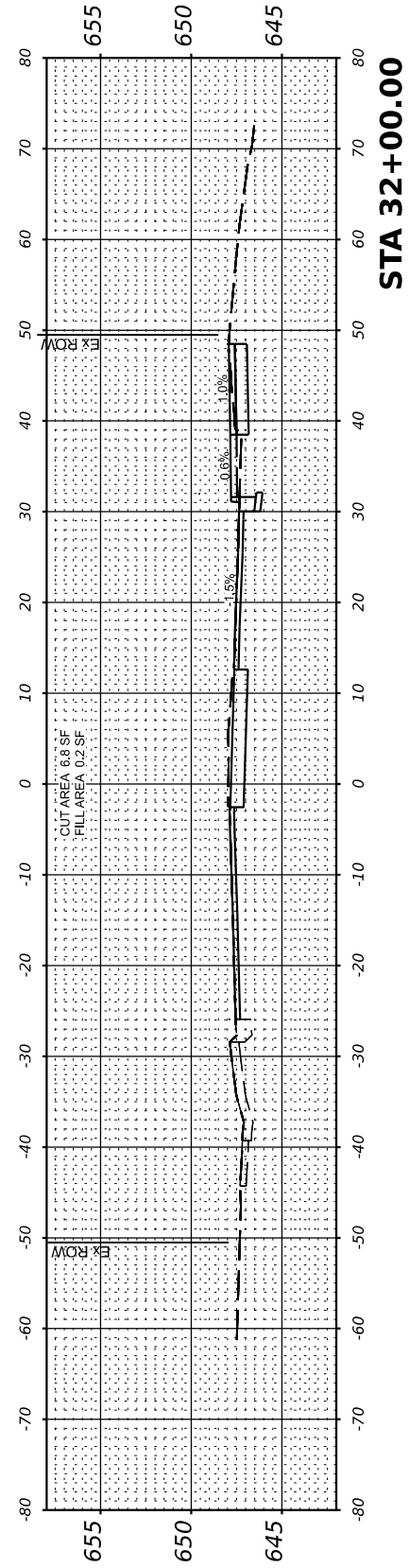
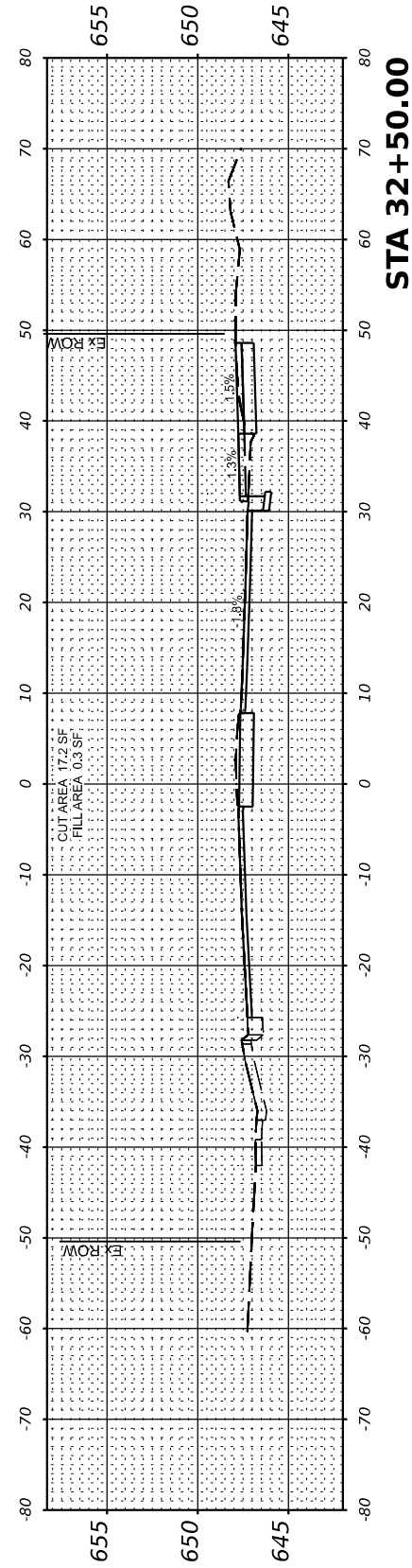
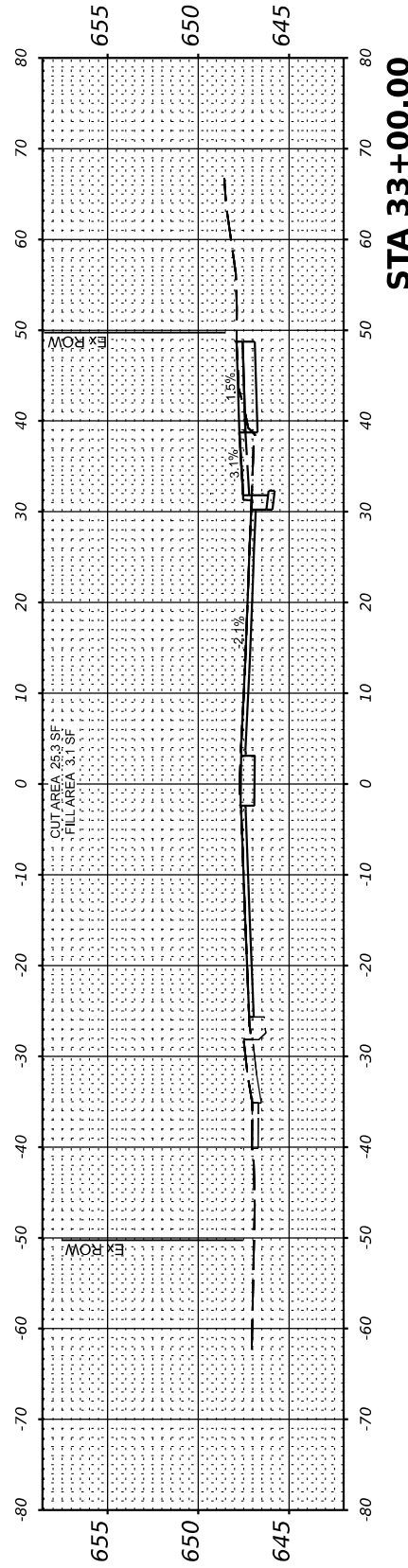
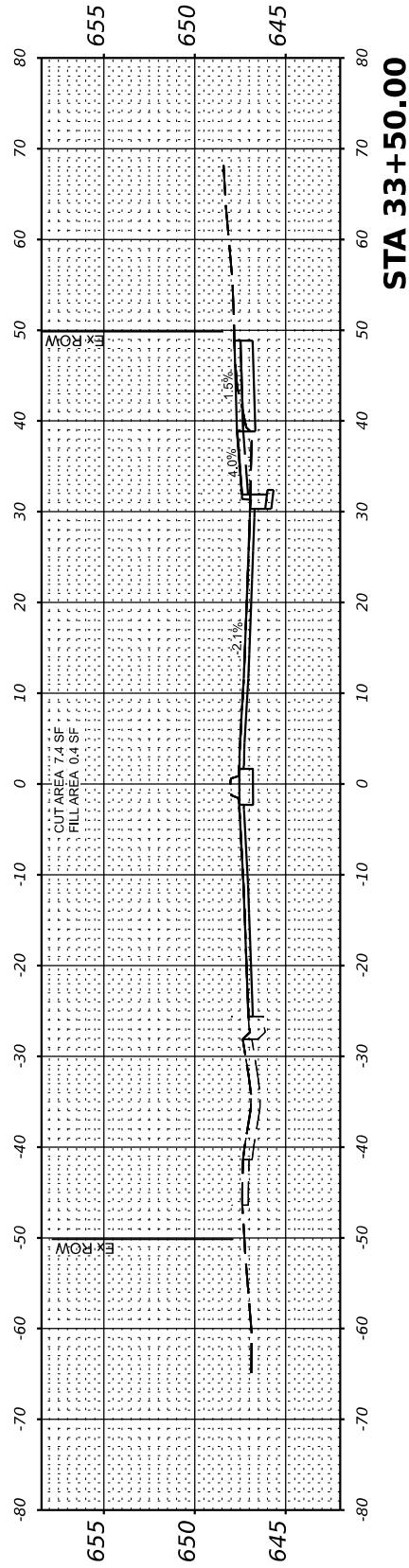
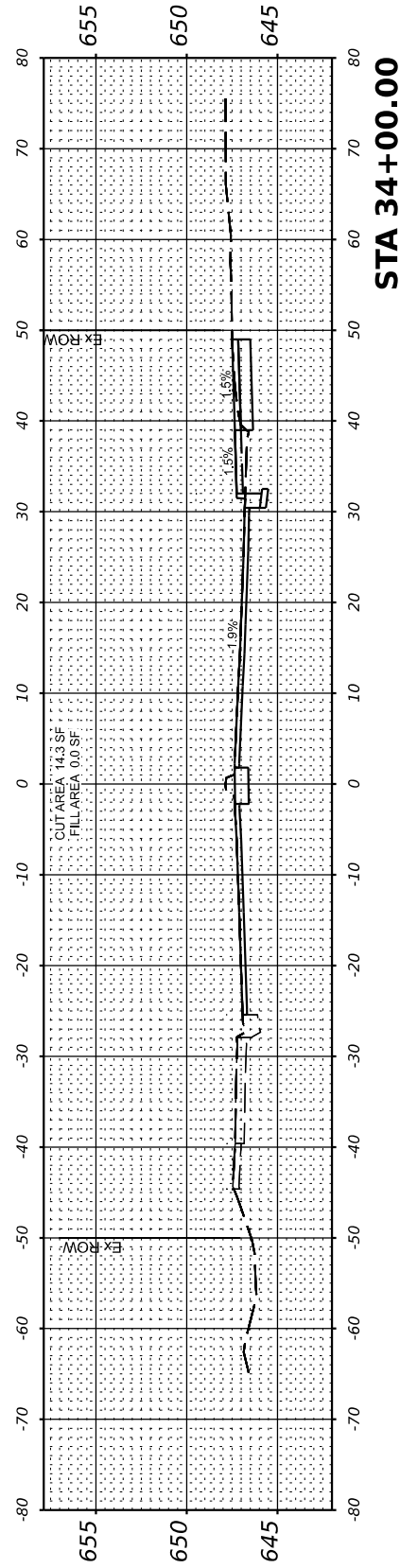




FINAL SURVEY NO.	SURVEYED PLOTTED AREAS CHECKED	BY	DATE

ORIGINAL SURVEY NO.	SURVEYED PLOTTED AREAS CHECKED	BY	DATE

MODEL: PCL3 - 31+50.00  
 FILE NAME: P:\PROJECTS\2000\2126\C\_DESIGN\CrossSections\Sheet2126\_05\_08.dwg



**STATE OF ILLINOIS  
 DEPARTMENT OF TRANSPORTATION**

**CROSS SECTIONS**

USER NAME	spaladugu	DESIGNED	JRK	REVISED	-
DRAWN	JGC	REVISIONS	-	REVISIONS	-
PLOT SCALE	0.166667" / in.	CHECKED	JRK	REVISIONS	-
PLOT DATE	7/9/2024	DATE	07/09/2024	REVISIONS	-

SCALE: SHEET 8 OF 31 SHEETS STA. 31+50.00 TO 34+00.00

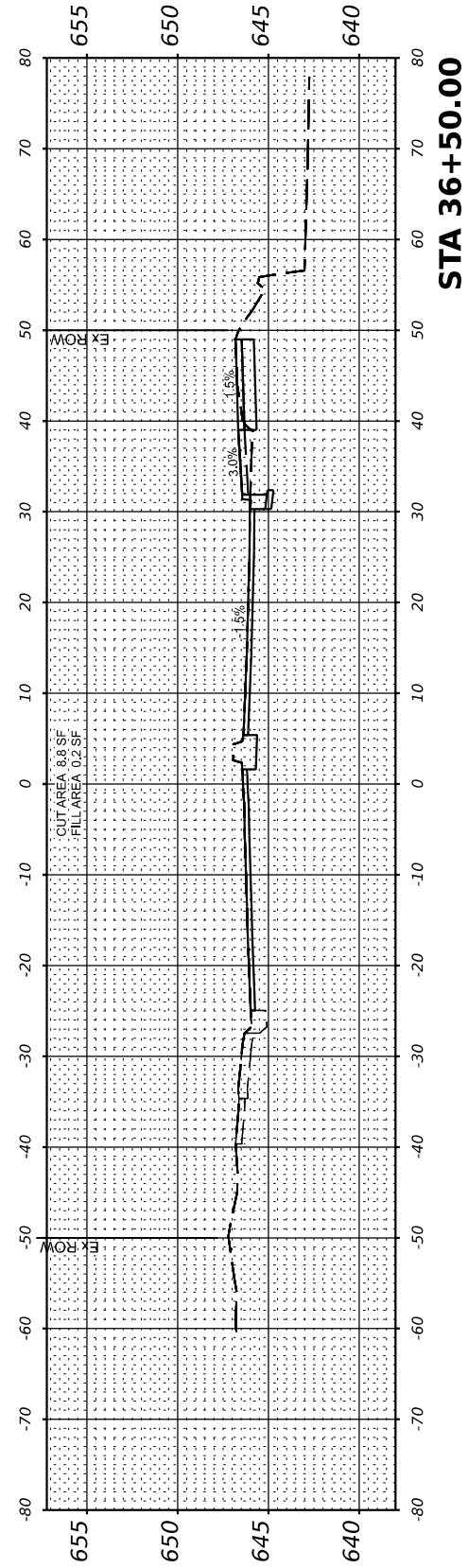
F.A.P. RTE.	SECTION	COUNTY	TOTAL SHEETS	SHEET NO.
2760	22-00183-00-BT	COOK	182	159
CONTRACT NO. 61K70				
ILLINOIS FED. AID PROJECT				



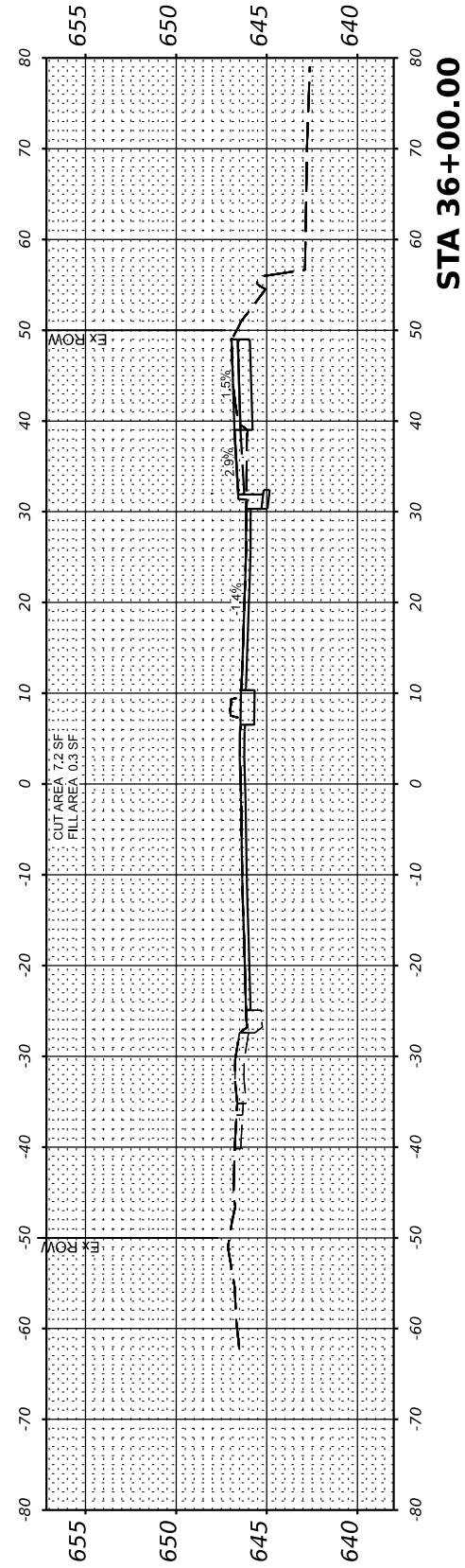
FINAL SURVEY NO.	SURVEYED AREAS CHECKED	BY	DATE

ORIGINAL SURVEY NO.	SURVEYED AREAS CHECKED	BY	DATE

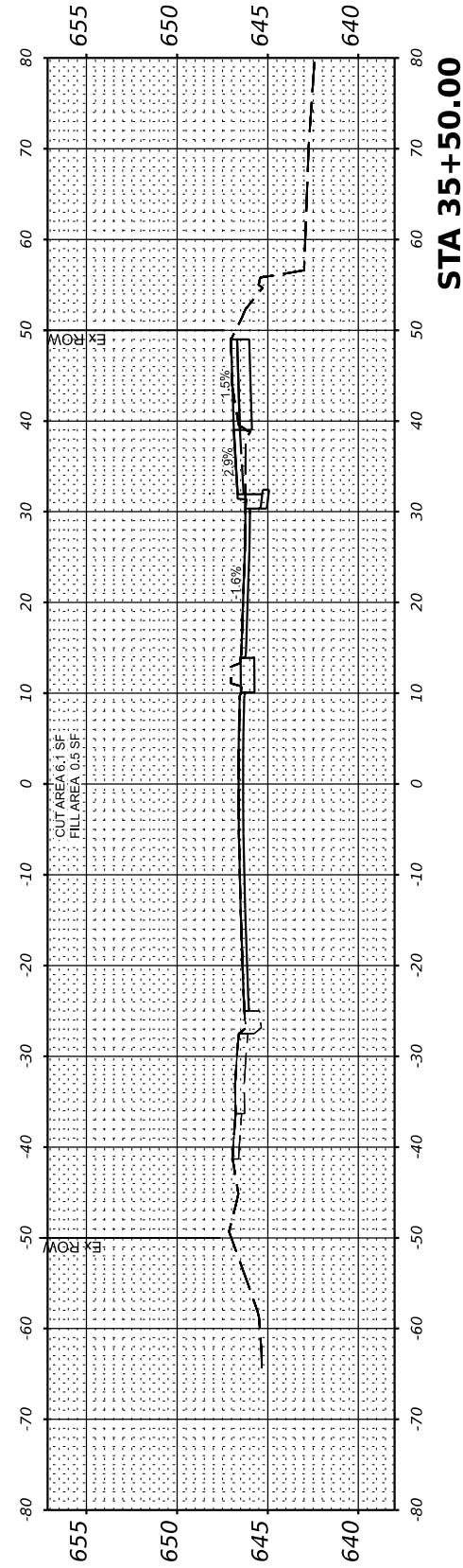
MODEL: PCL3 - 34+50.00  
 FILE NAME: P:\PROJECTS\2000\2126\C DESIGNS\_Cut\Work\Drawings\Sheet2126\_05\_10s.dwg



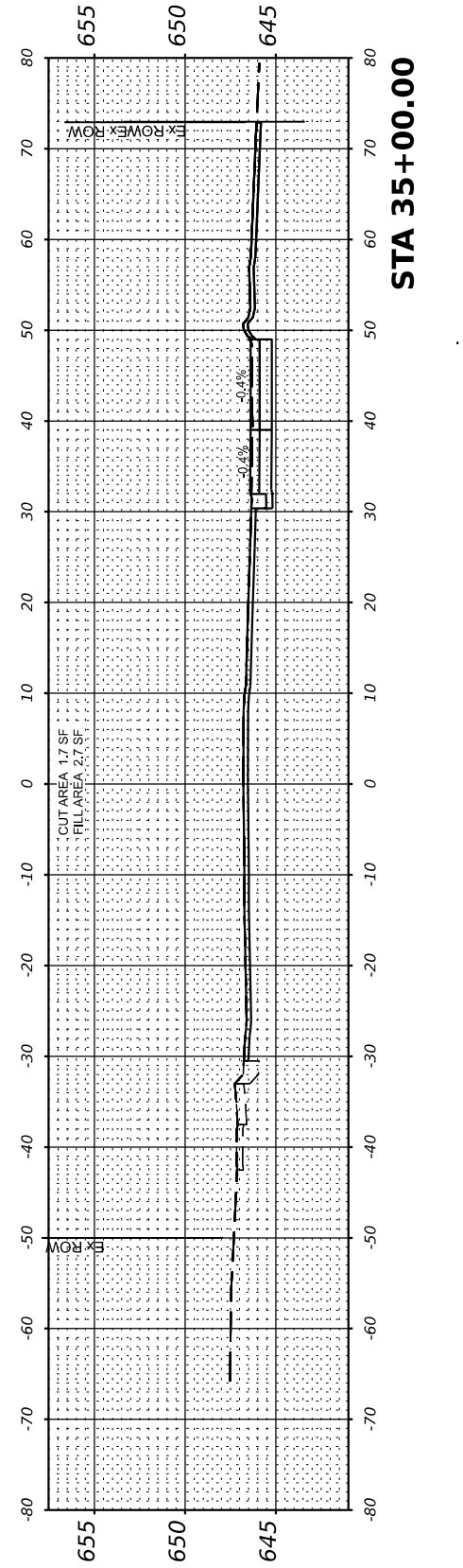
**STA 36+50.00**



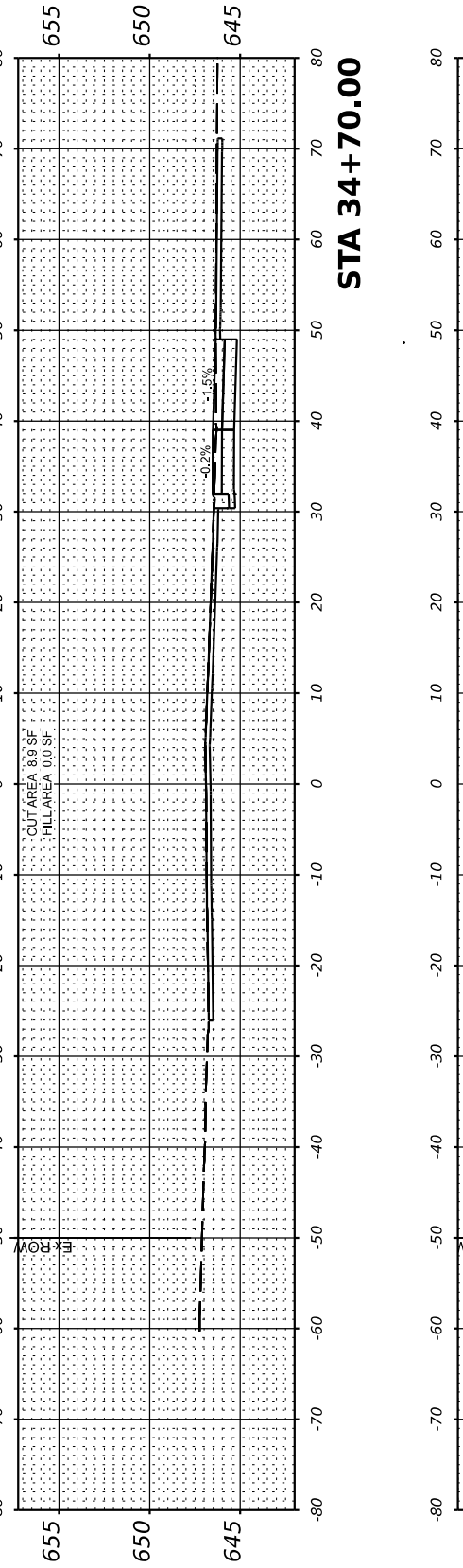
**STA 36+00.00**



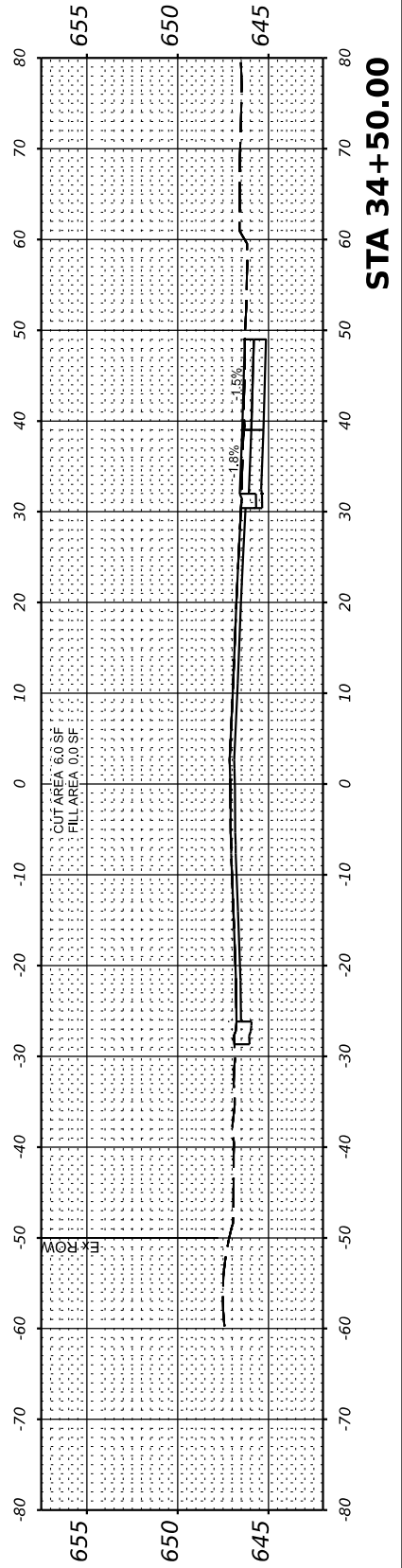
**STA 35+50.00**



**STA 35+00.00**



**STA 34+70.00**



**STA 34+50.00**

**STATE OF ILLINOIS  
 DEPARTMENT OF TRANSPORTATION**

**CROSS SECTIONS**

USER NAME	spakadugu	DESIGNED	JRK	REVISED	
DRAWN	JGC	REVISIONS			
PLOT SCALE	0.166667" / ft.	CHECKED	JRK	REVISED	
PLOT DATE	7/9/2024	DATE	07/09/2024	REVISED	

SCALE: SHEET 9 OF 31 SHEETS STA. 34+50.00 TO 36+50.00

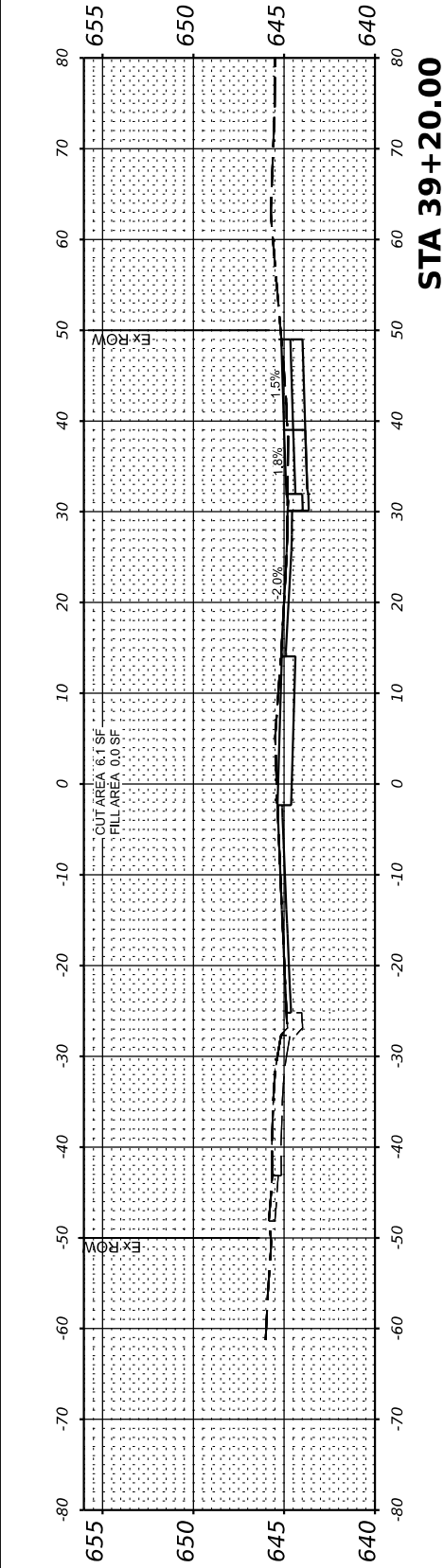
F.A.P. RTE.	SECTION	COUNTY	TOTAL SHEETS	SHEET NO.
2760	22-00183-00-BT	COOK	182	160
CONTRACT NO. 61K70				
ILLINOIS		FED. AID PROJECT		



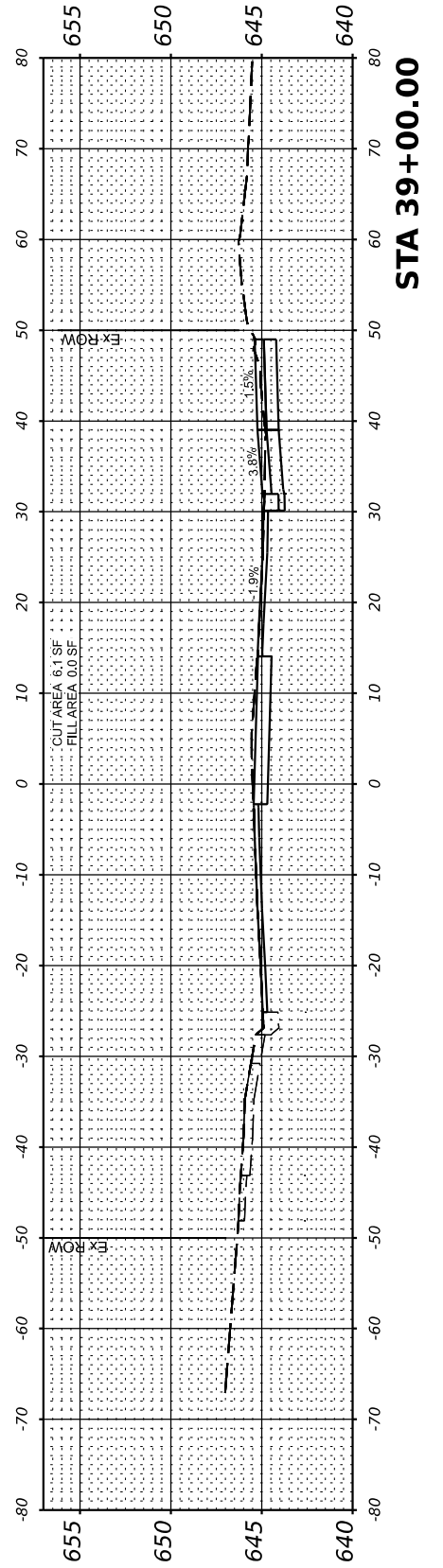
FINAL SURVEY	SURVEYED	DATE
NOTE BOOK	PLOTTED	BY
AREAS	TEMPLATE	
AREAS CHECKED		

ORIGINAL SURVEY	SURVEYED	DATE
NOTE BOOK	PLOTTED	BY
AREAS	TEMPLATE	
AREAS CHECKED		

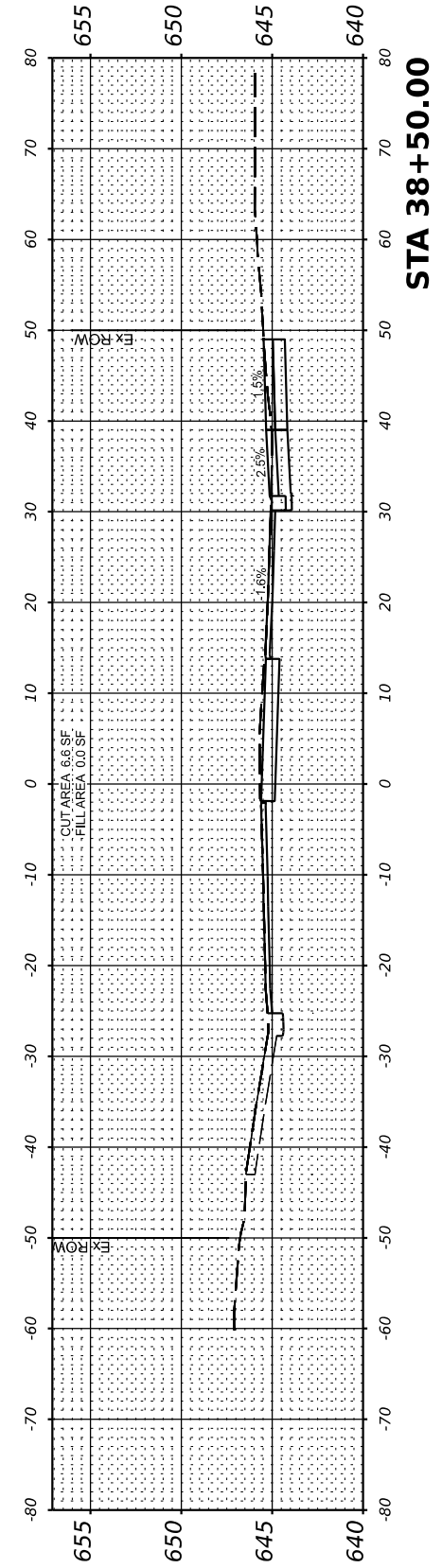
MODEL: PCL3 - 37+00.00  
 FILE NAME: P:\PROJECTS\2000\2126\C\_DESIGN\Cut\Work\Draw\Sheets\2126\_XS\_03a.dwg



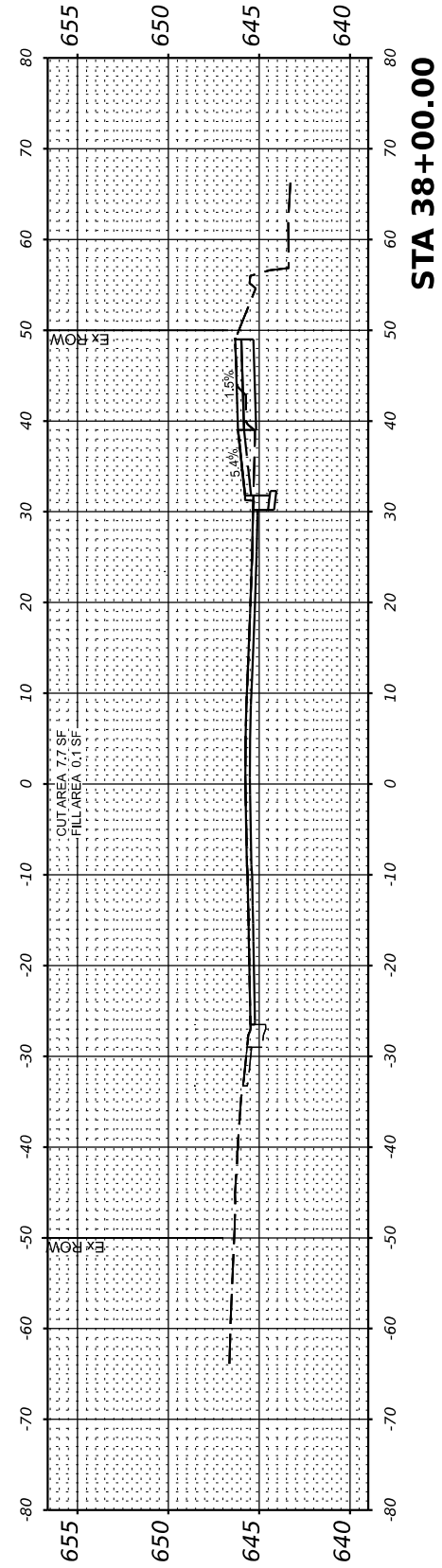
**STA 39+20.00**



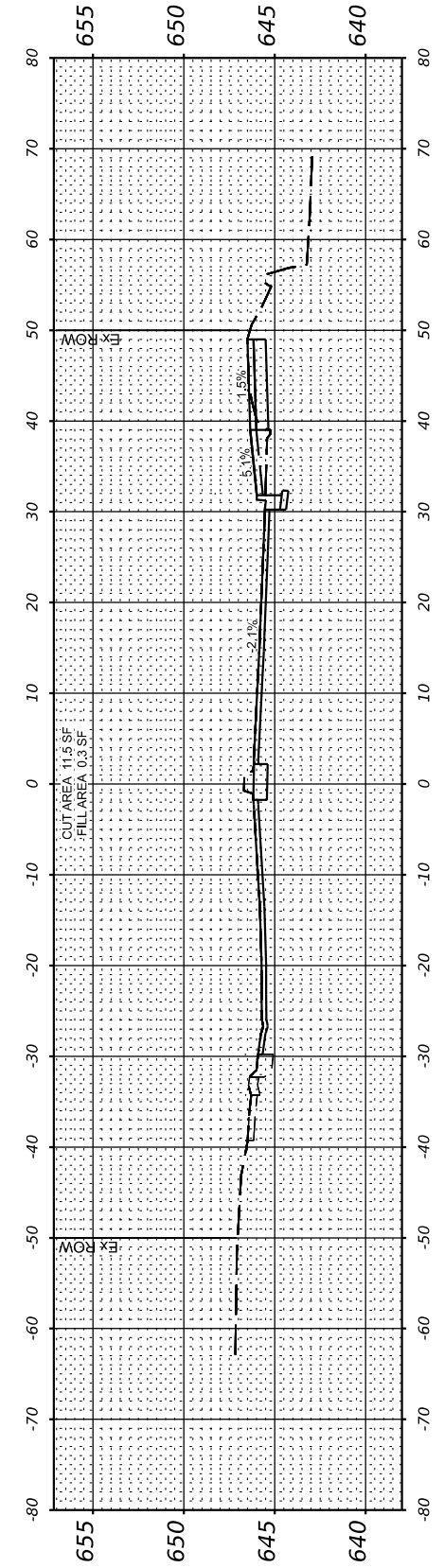
**STA 39+00.00**



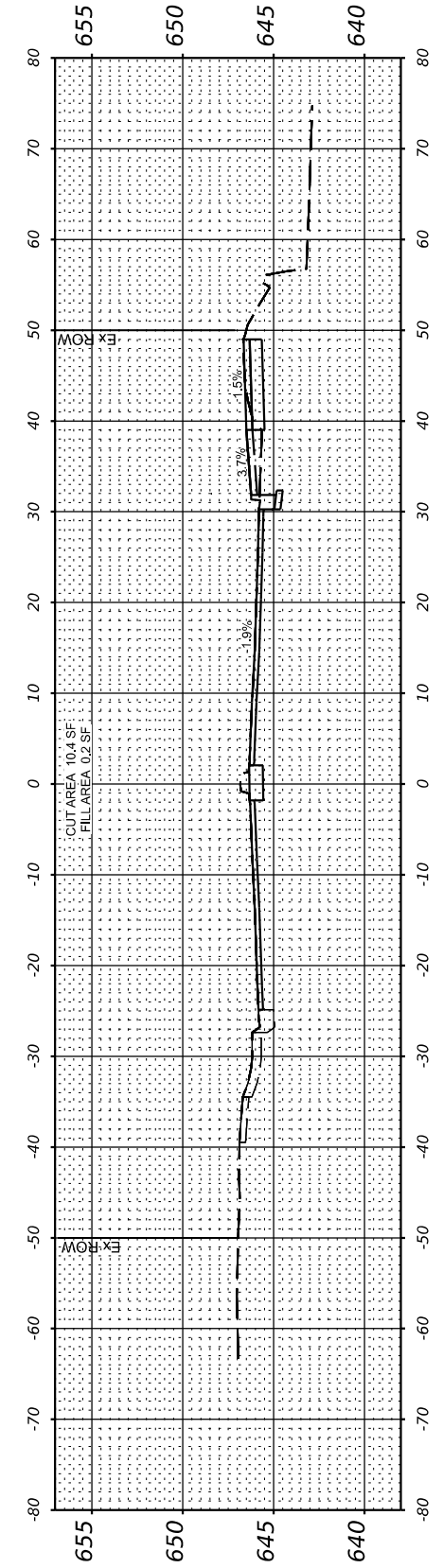
**STA 38+50.00**



**STA 38+00.00**



**STA 37+50.00**



**STA 37+00.00**

**STATE OF ILLINOIS  
 DEPARTMENT OF TRANSPORTATION**

**CROSS SECTIONS**

USER NAME	spa/adugu	DESIGNED	JRK	REVISED	-
PLOT SCALE	0.166667" / in.	DRAWN	JGC	REVISED	-
PLOT DATE	7/9/2024	CHECKED	JRK	REVISED	-
		DATE	07/09/2024	REVISED	-

SCALE: SHEET 10 OF 11 SHEETS STA. 37+00.00 TO 39+20.00

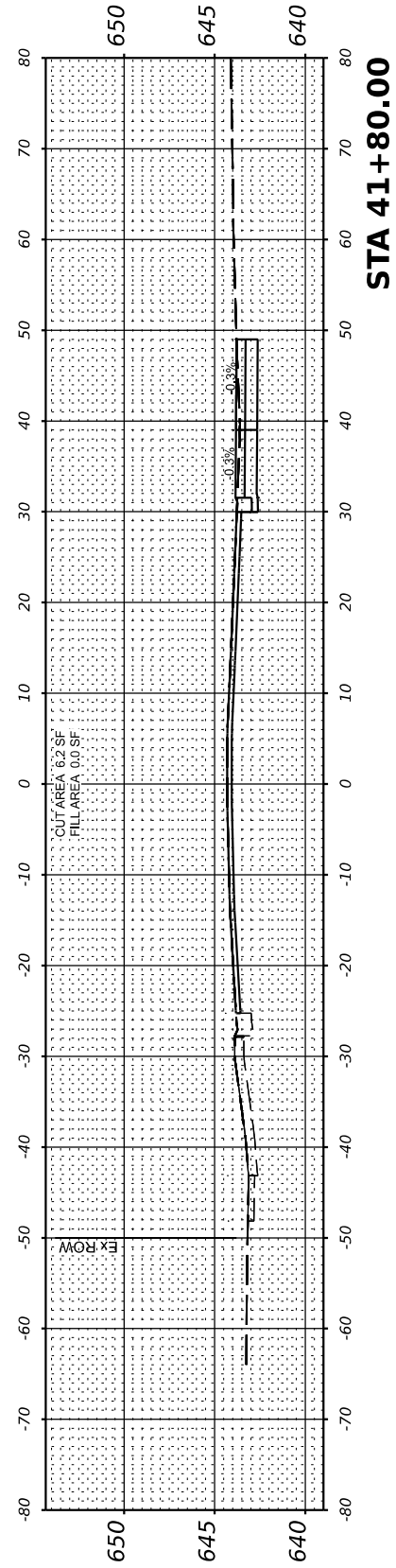
F.A.P. RTE.	SECTION	COUNTY	TOTAL SHEETS	SHEET NO.
2760	22-00183-00-BT	COOK	182	161
				CONTRACT NO. 61K70
ILLINOIS		FED. AID PROJECT		



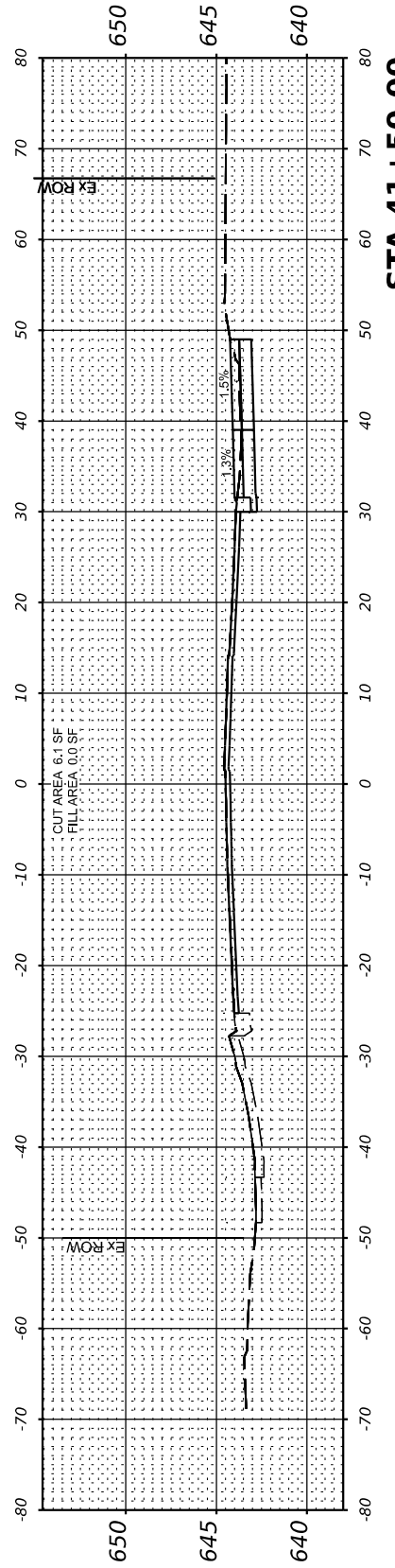
FINAL SURVEY NO.	SURVEYED PLOTTED AREAS CHECKED	BY	DATE

ORIGINAL SURVEY NO.	SURVEYED PLOTTED AREAS CHECKED	BY	DATE

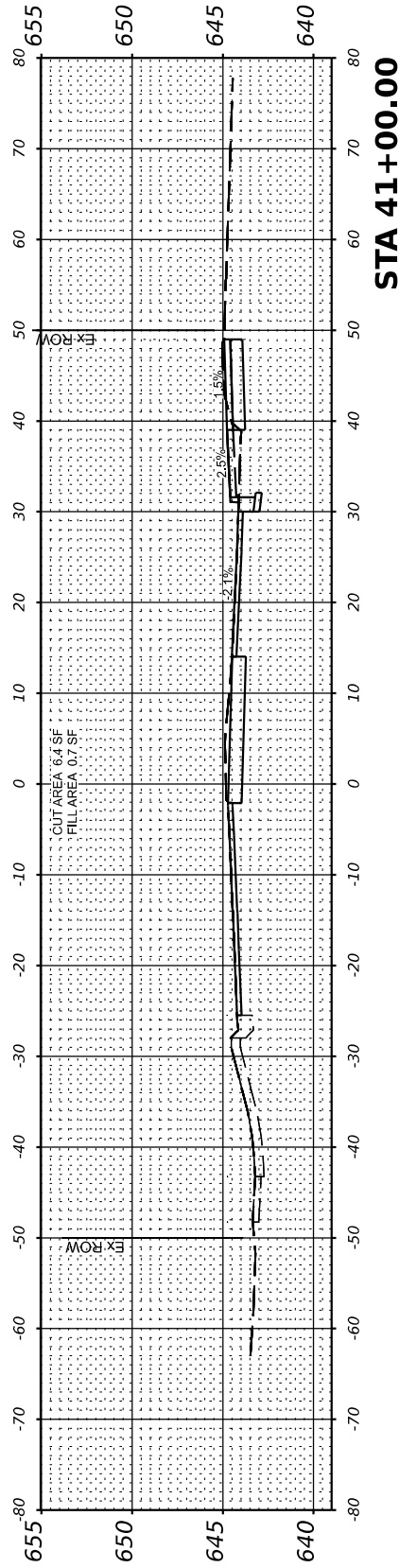
MODEL: PCL3 - 39+50.00  
 FILE NAME: P:\projects\230002326\C\_DESIGN\CrossSections\Sheet2326\_35\_10scale.dgn



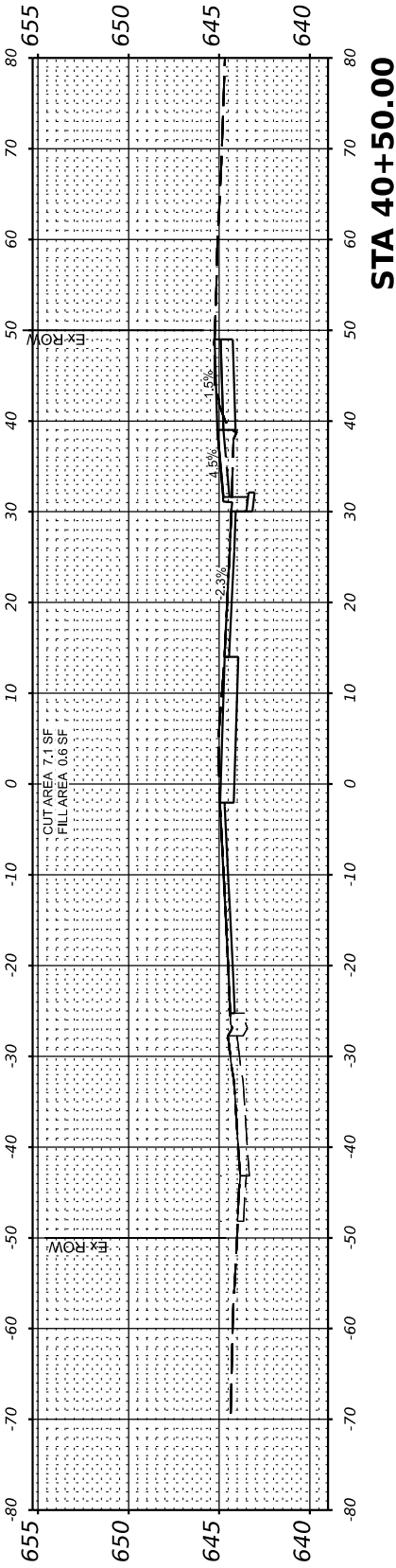
STA 41+80.00



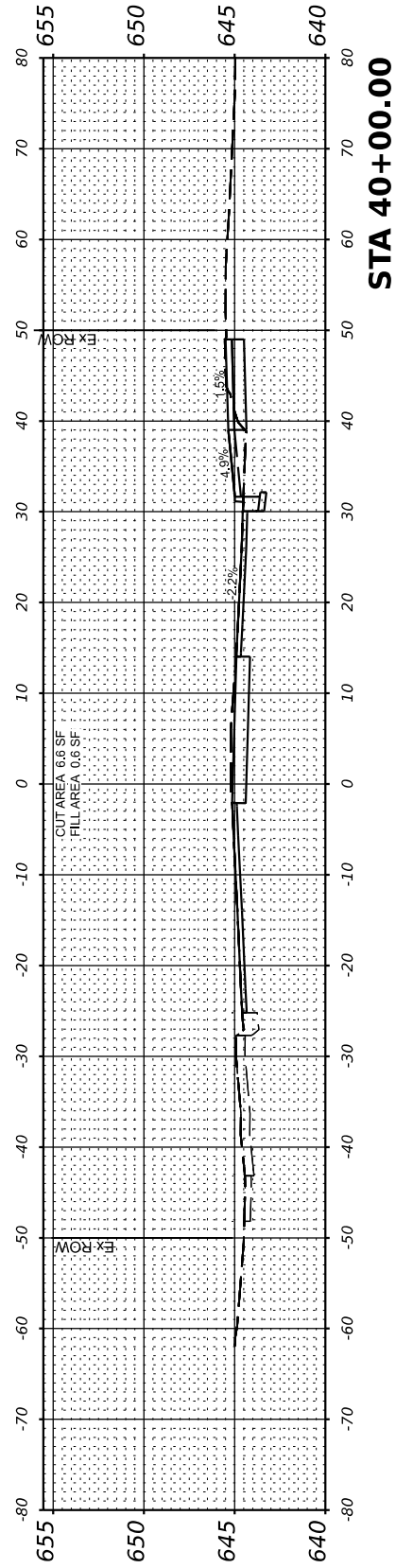
STA 41+50.00



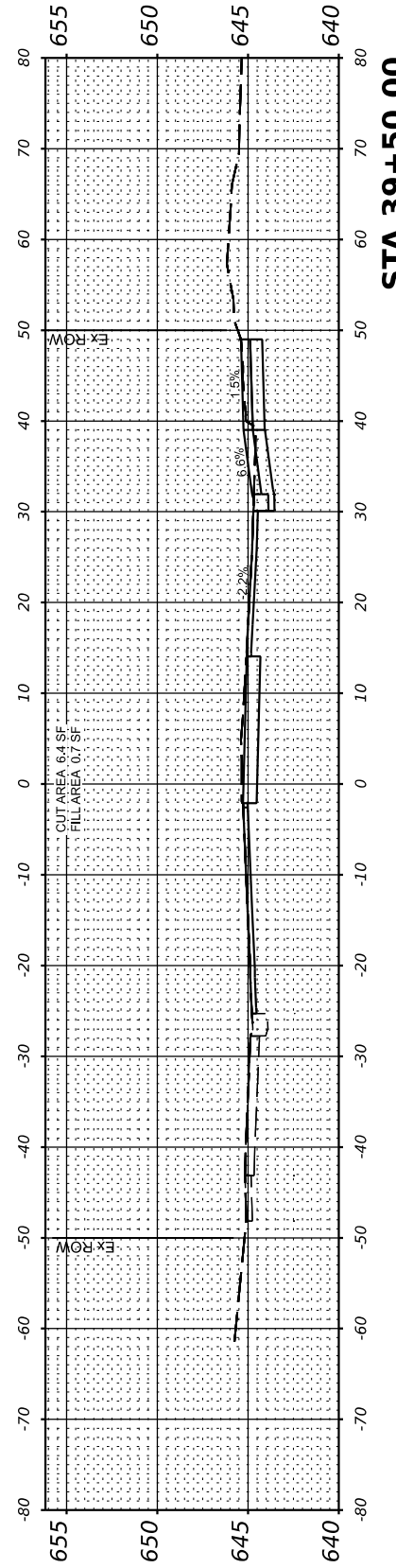
STA 41+00.00



STA 40+50.00



STA 40+00.00



STA 39+50.00

STATE OF ILLINOIS  
 DEPARTMENT OF TRANSPORTATION

CROSS SECTIONS

USER NAME	spaladugu	DESIGNED	JRK	REVISED	-
DRAWN	JGC	REVISIONS	-	REVISIONS	-
PLOT SCALE	0.166667" / in.	CHECKED	JRK	REVISIONS	-
PLOT DATE	7/9/2024	DATE	07/09/2024	REVISIONS	-

SCALE: SHEET 11 OF 31 SHEETS STA. 39+50.00 TO 41+80.00

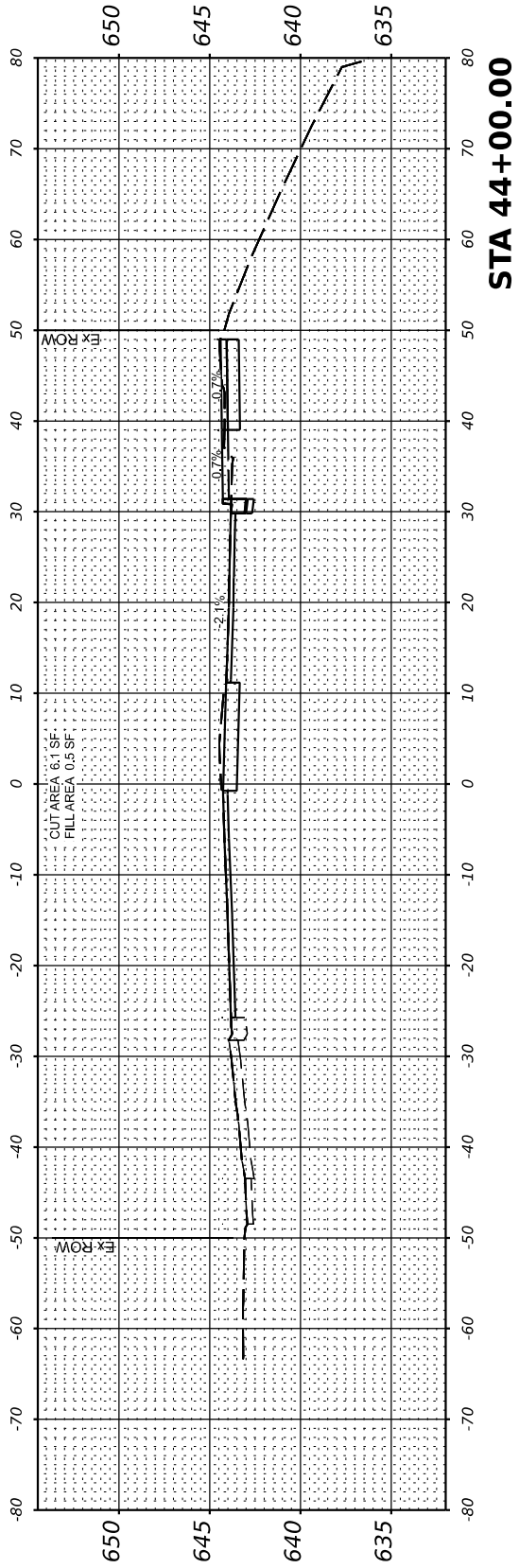
F.A.P. RTE.	SECTION	COUNTY	TOTAL SHEETS	SHEET NO.
2760	22-00183-00-BT	COOK	182	162
CONTRACT NO.			61K70	
ILLINOIS		FED. AID PROJECT		



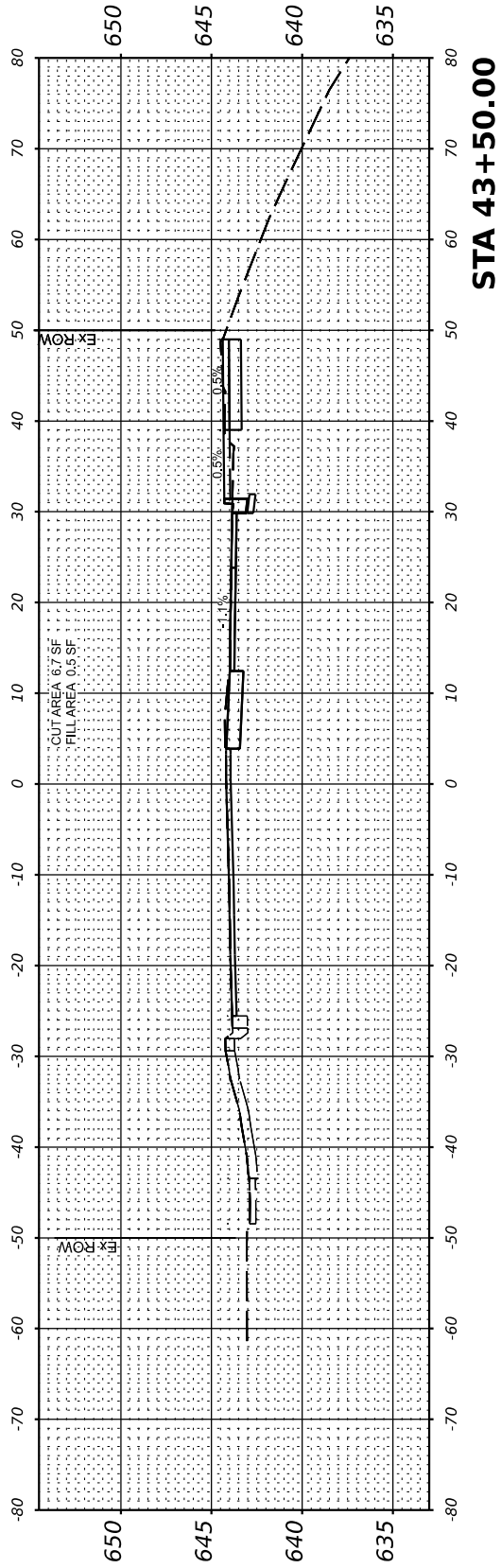
FINAL SURVEY NO.	SURVEYED	BY	DATE
	PLOTTED		
	TEMPLATE		
	AREAS CHECKED		

ORIGINAL SURVEY NO.	SURVEYED	BY	DATE
	PLOTTED		
	TEMPLATE		
	AREAS CHECKED		

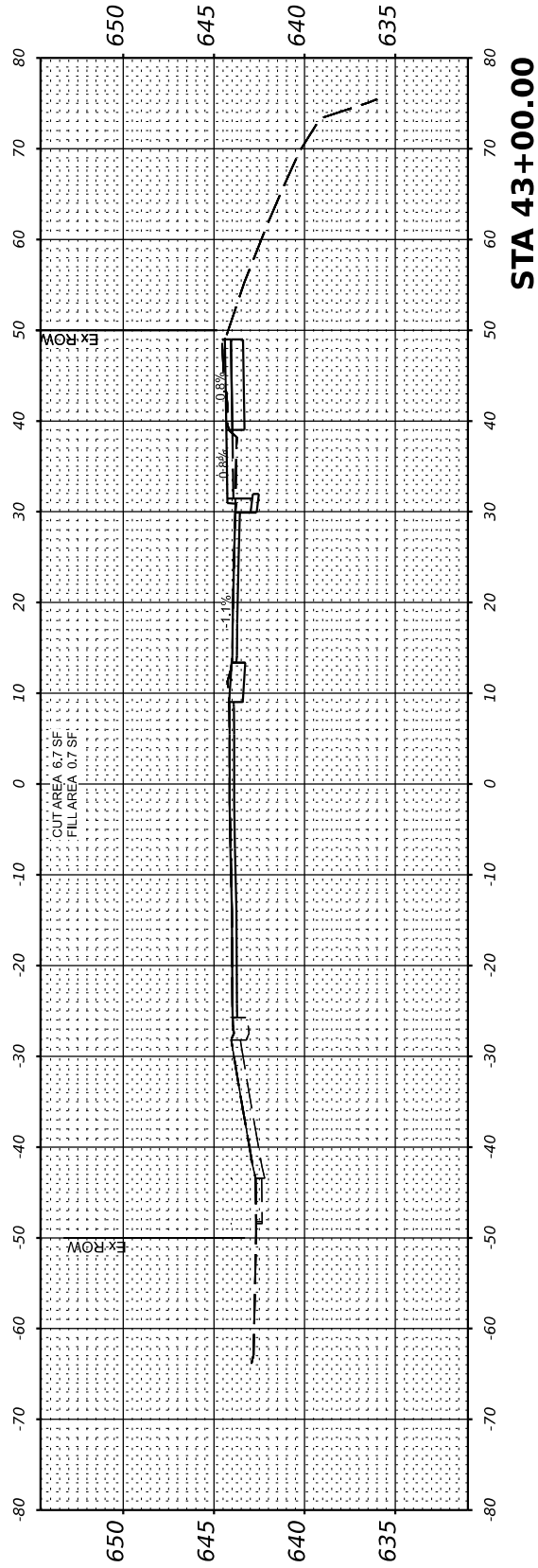
MODEL: PCL3 - 42+00.00  
 FILE NAME: P:\PROJECTS\2000\2126\C DESIGNS\_Civil\Work\Drawings\Sheet2126\_05\_03.dwg



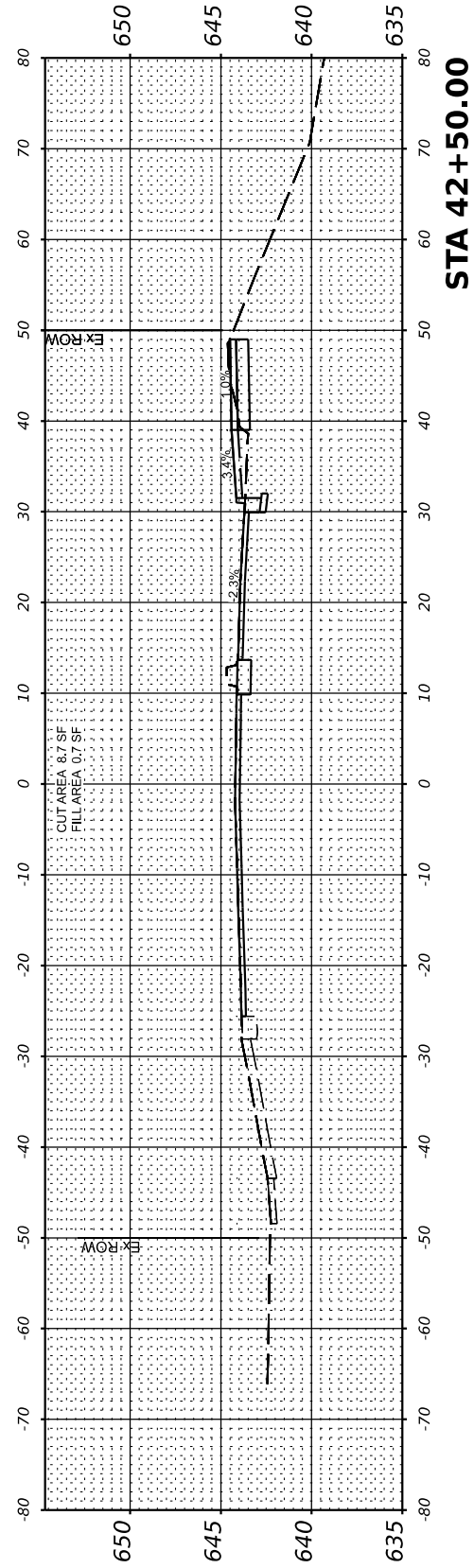
STA 44+00.00



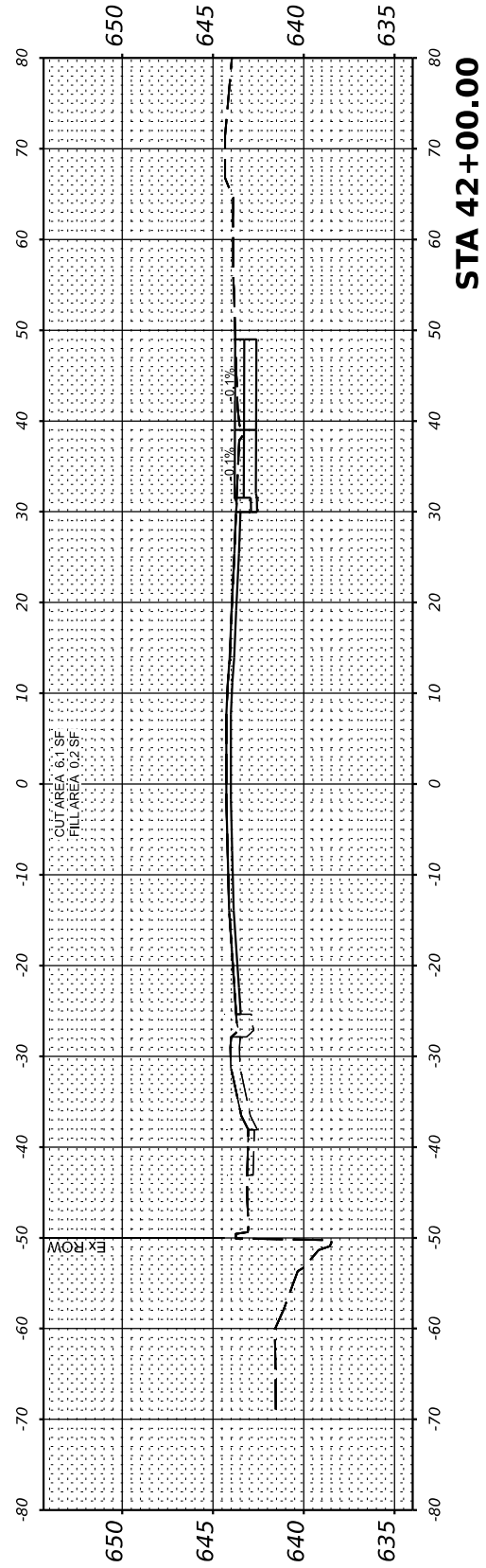
STA 43+50.00



STA 43+00.00



STA 42+50.00



STA 42+00.00

STATE OF ILLINOIS  
 DEPARTMENT OF TRANSPORTATION

CROSS SECTIONS

USER NAME	spakadugu	DESIGNED	JRK	REVISED	-
		DRAWN	JGC	REVISED	-
PLOT SCALE	0.166667" / in.	CHECKED	JRK	REVISED	-
PLOT DATE	7/9/2024	DATE	07/09/2024	REVISED	-

SCALE: SHEET 12 OF 31 SHEETS STA. 42+00.00 TO 44+00.00

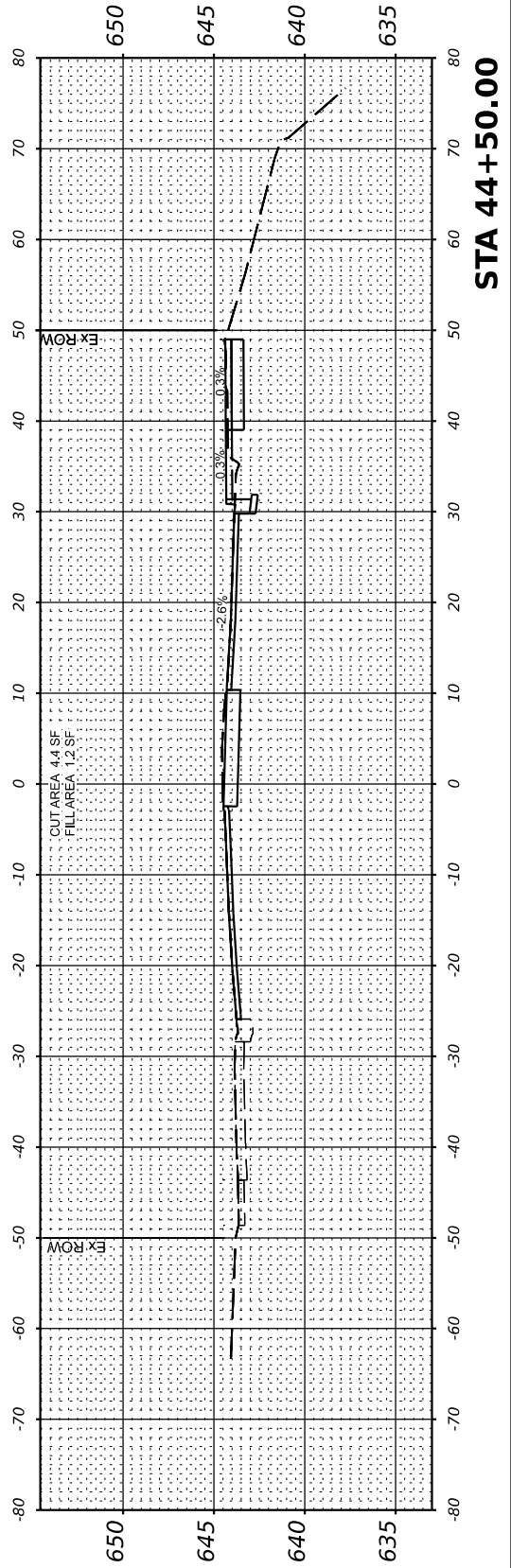
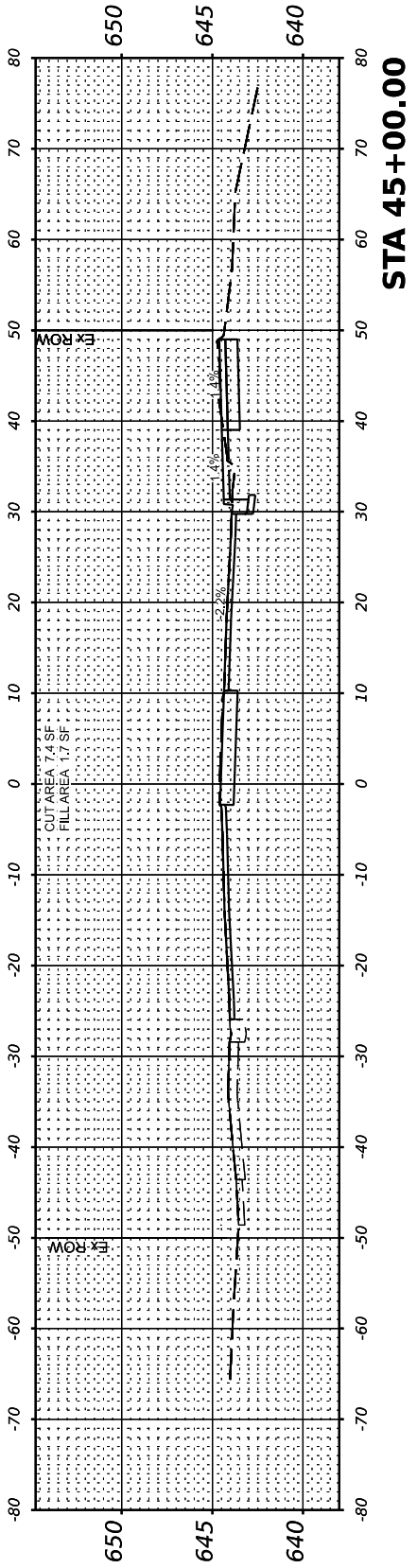
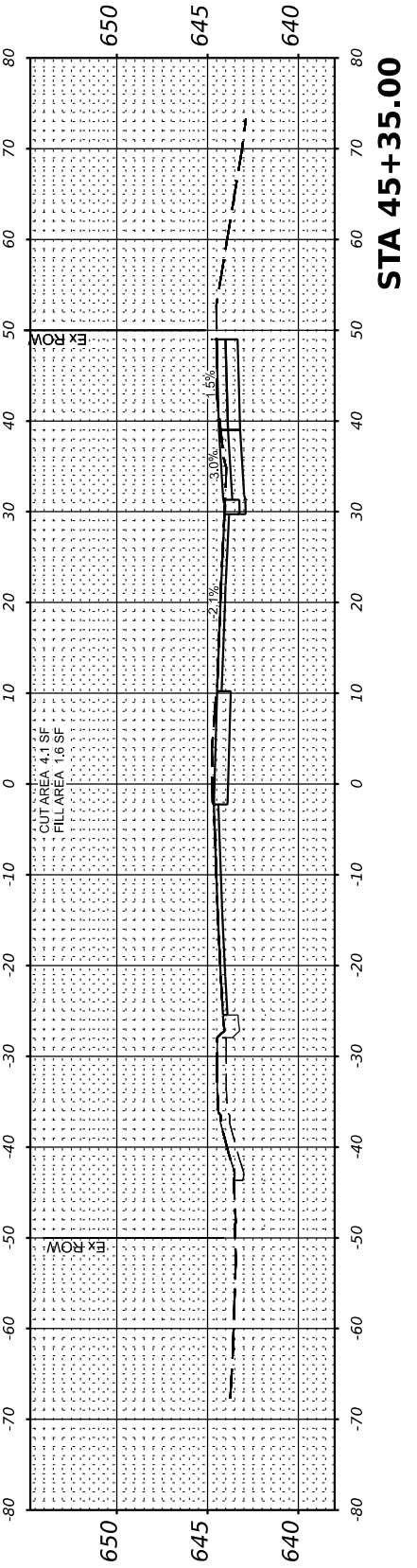
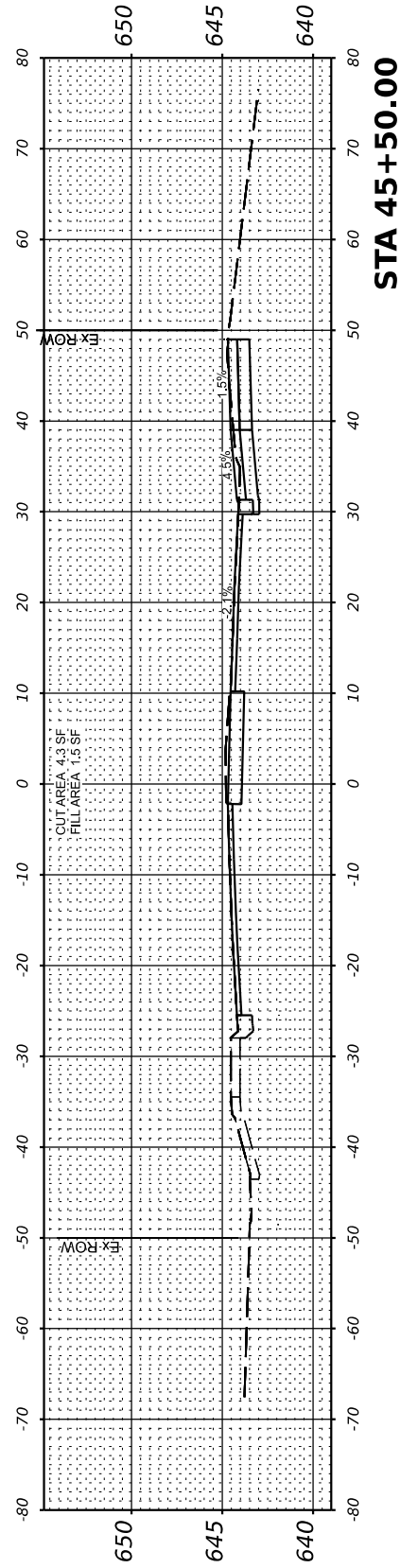
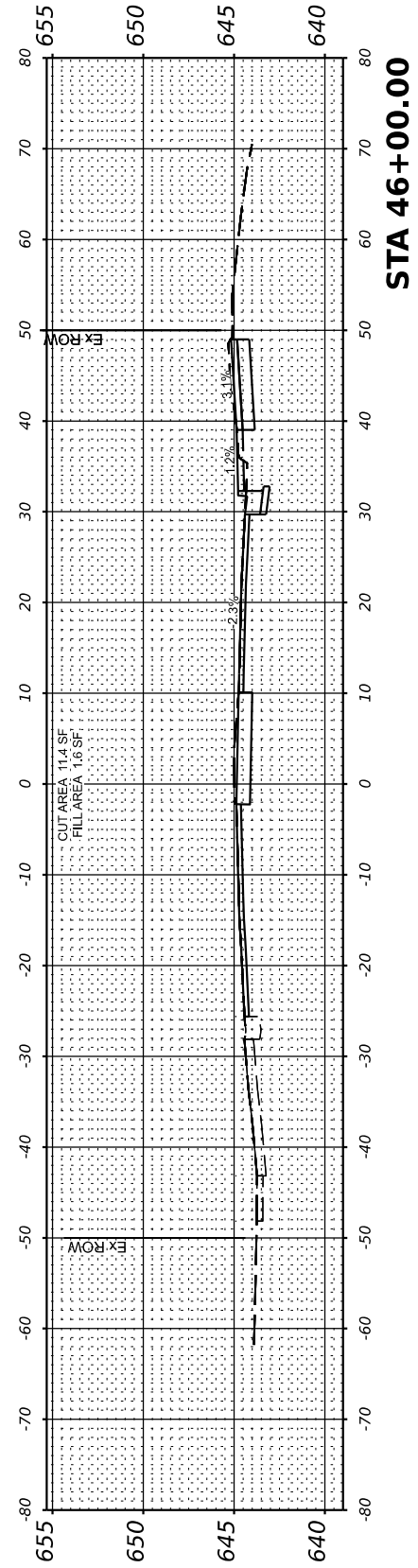
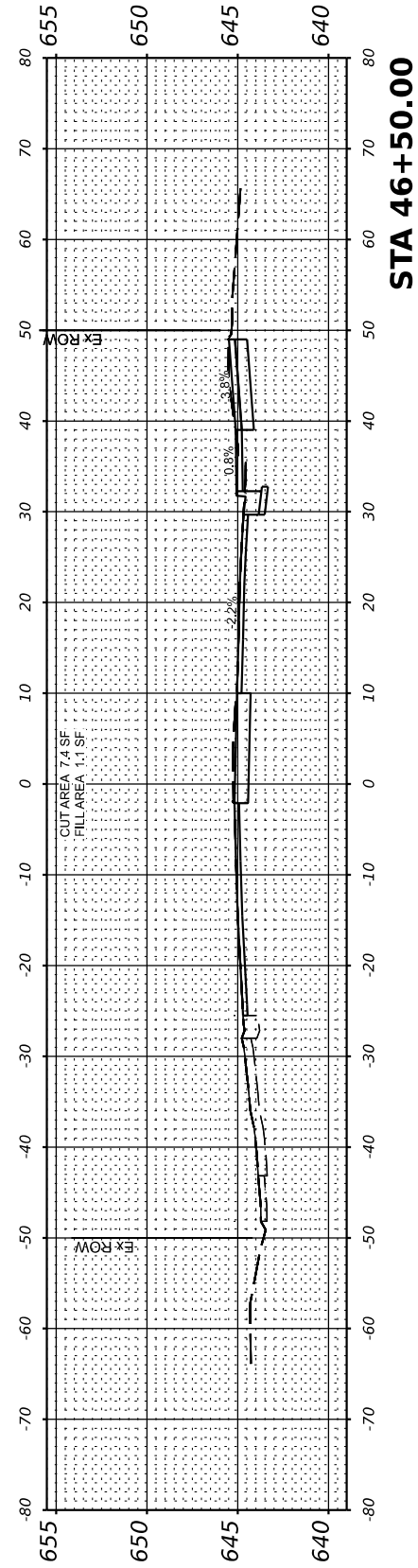
F.A.P. RTE.	SECTION	COUNTY	TOTAL SHEETS	SHEET NO.
2760	22-00183-00-BT	COOK	182	163
CONTRACT NO. 61K70				
ILLINOIS		FED. AID PROJECT		



FINAL SURVEY NO.	SURVEYED	BY	DATE
	PLOTTED		
	TEMPLATE		
	AREAS CHECKED		

ORIGINAL SURVEY NO.	SURVEYED	BY	DATE
	PLOTTED		
	TEMPLATE		
	AREAS CHECKED		

MODEL: PCL3 - 44+50.00  
 FILE NAME: P:\PROJECTS\2000\2126\C\_DESIGN\CrossSections\Sheet2126\_05\_08.dwg



**STATE OF ILLINOIS  
 DEPARTMENT OF TRANSPORTATION**

**CROSS SECTIONS**

USER NAME	spaladugu	DESIGNED	JRK	REVISED	-
		DRAWN	JGC	REVISED	-
PLOT SCALE	0.166667" / in.	CHECKED	JRK	REVISED	-
PLOT DATE	7/9/2024	DATE	07/09/2024	REVISED	-

SCALE: SHEET 13 OF 31 SHEETS STA. 44+50.00 TO 46+50.00

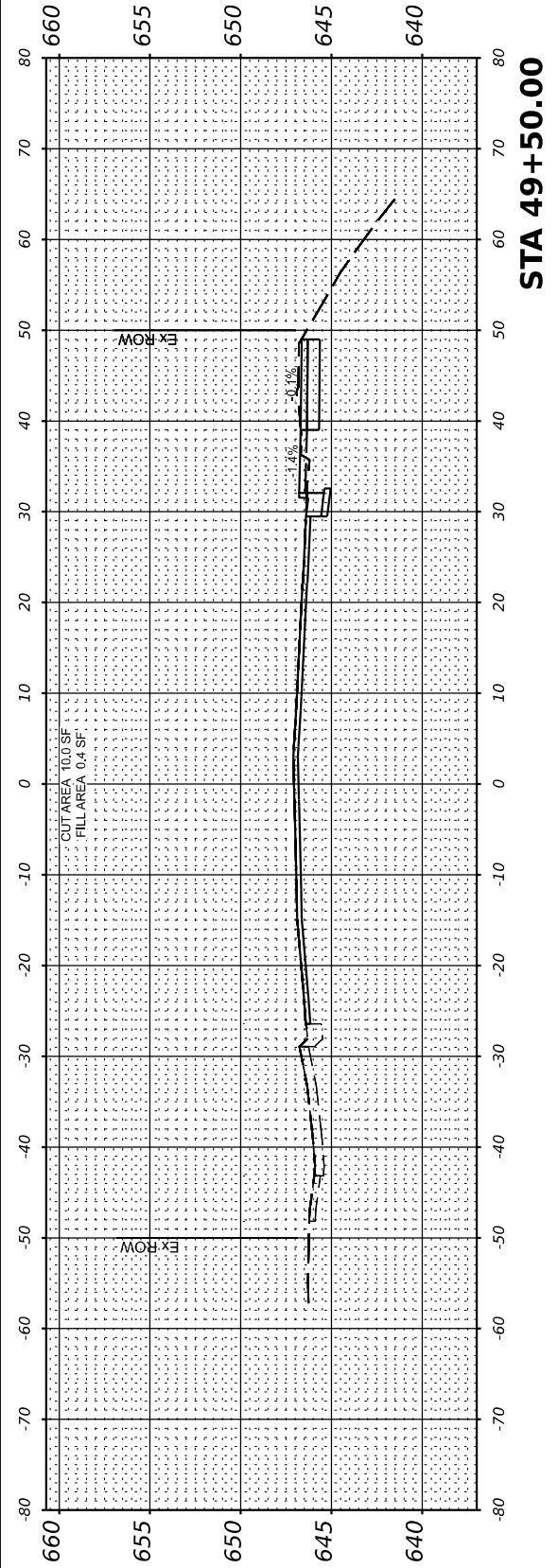
F.A.P. RTE.	SECTION	COUNTY	TOTAL SHEETS	SHEET NO.
2760	22-00183-00-BT	COOK	182	164
CONTRACT NO. 61K70			ILLINOIS FED. AID PROJECT	



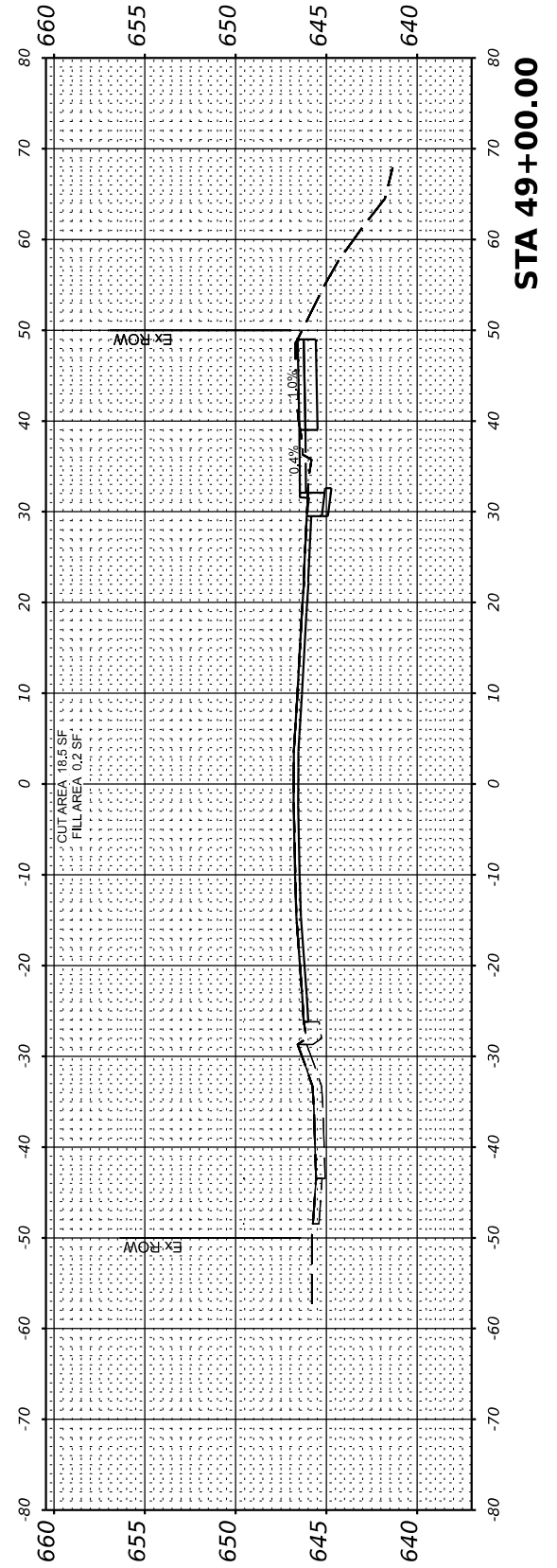
FINAL SURVEY NO.	SURVEYED PLOTTED	DATE
NOTE BOOK	TEMPLATE	
AREAS	AREAS CHECKED	

ORIGINAL SURVEY NO.	SURVEYED PLOTTED	DATE
NOTE BOOK	TEMPLATE	
AREAS	AREAS CHECKED	

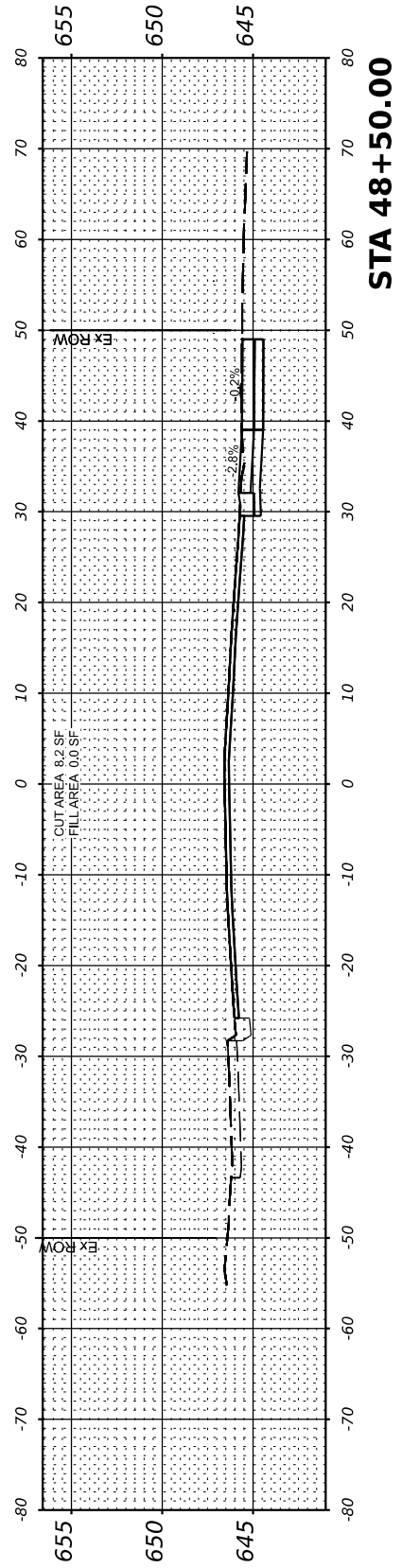
MODEL: PCL3 - 47+00.00  
 FILE NAME: P:\PROJECTS\2000\2126\C DESIGNS\_Cut\Work\Drawings\Sheet2126\_45\_10s.dwg



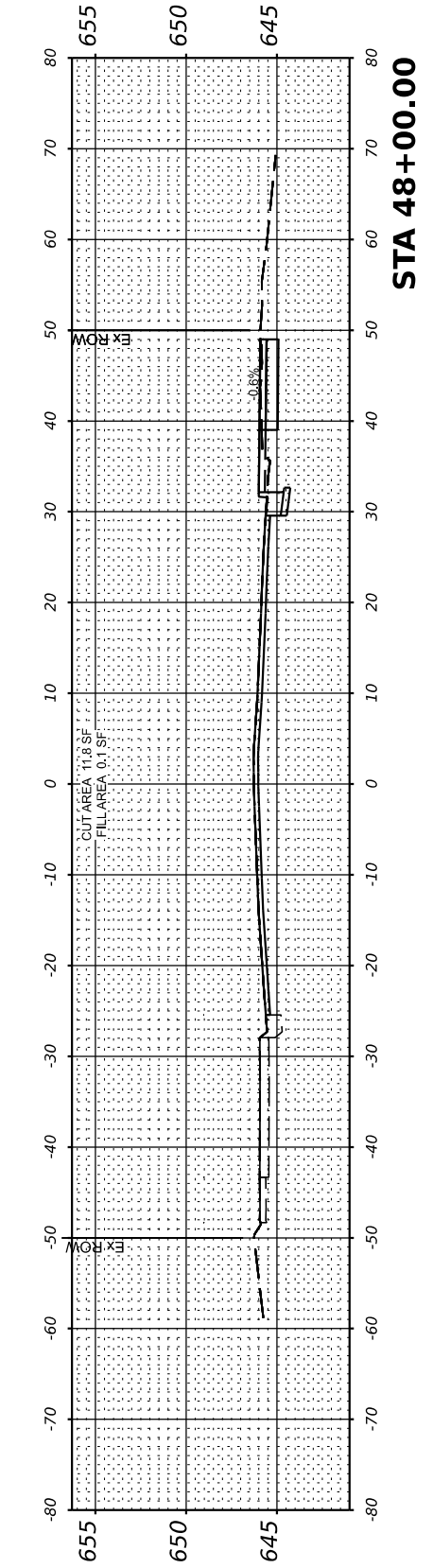
STA 49+50.00



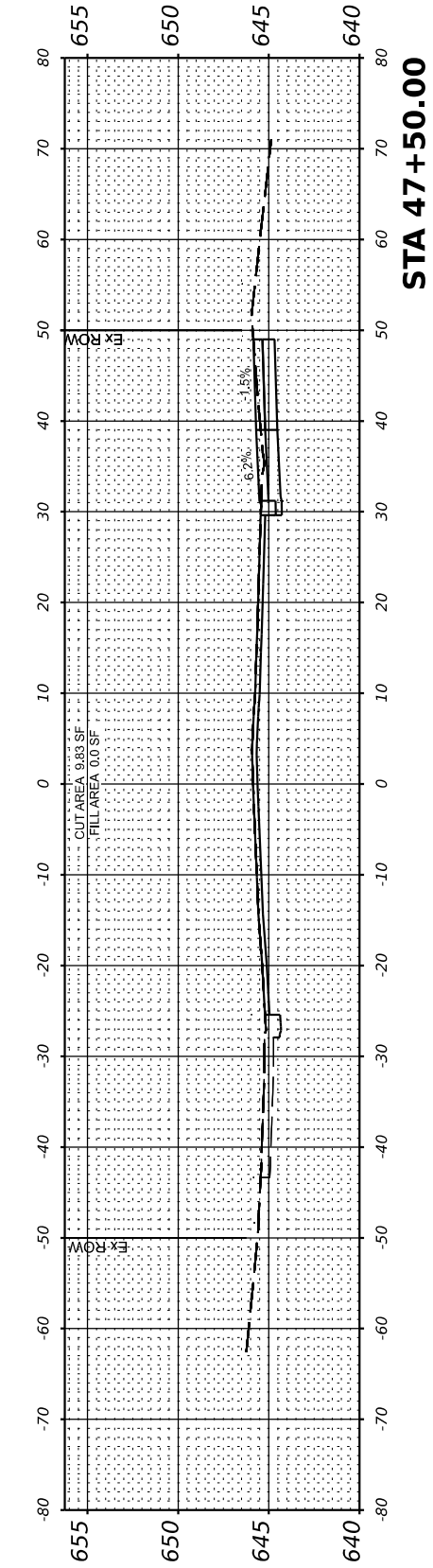
STA 49+00.00



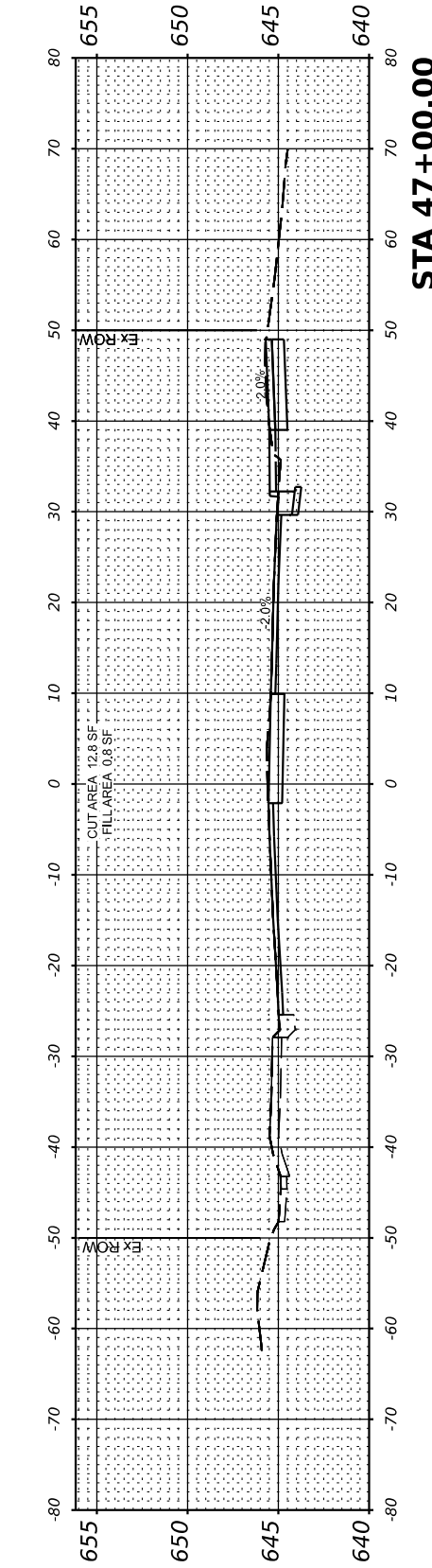
STA 48+50.00



STA 48+00.00



STA 47+50.00



STA 47+00.00



USER NAME	spakadugu	DESIGNED	JRK	REVISED	-
PLOT SCALE	0.166667" / in.	DRAWN	JGC	REVISED	-
PLOT DATE	7/9/2024	CHECKED	JRK	REVISED	-
		DATE	07/09/2024	REVISED	-

STATE OF ILLINOIS  
 DEPARTMENT OF TRANSPORTATION

CROSS SECTIONS

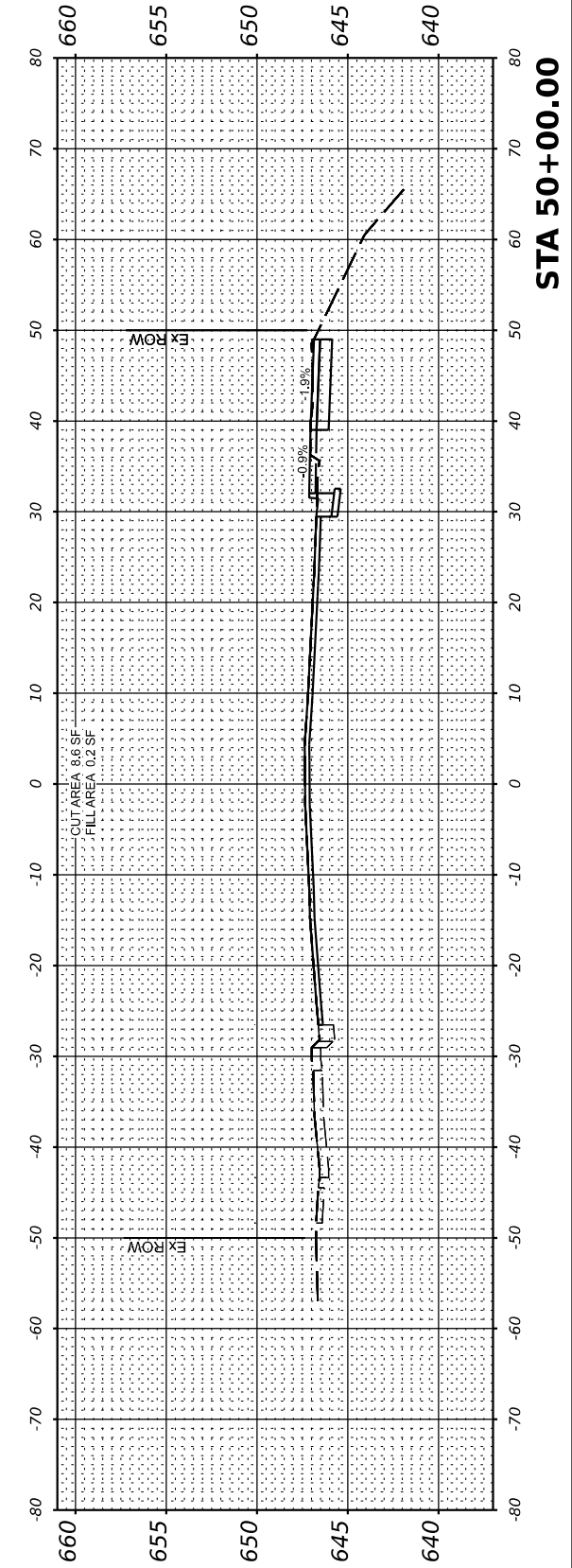
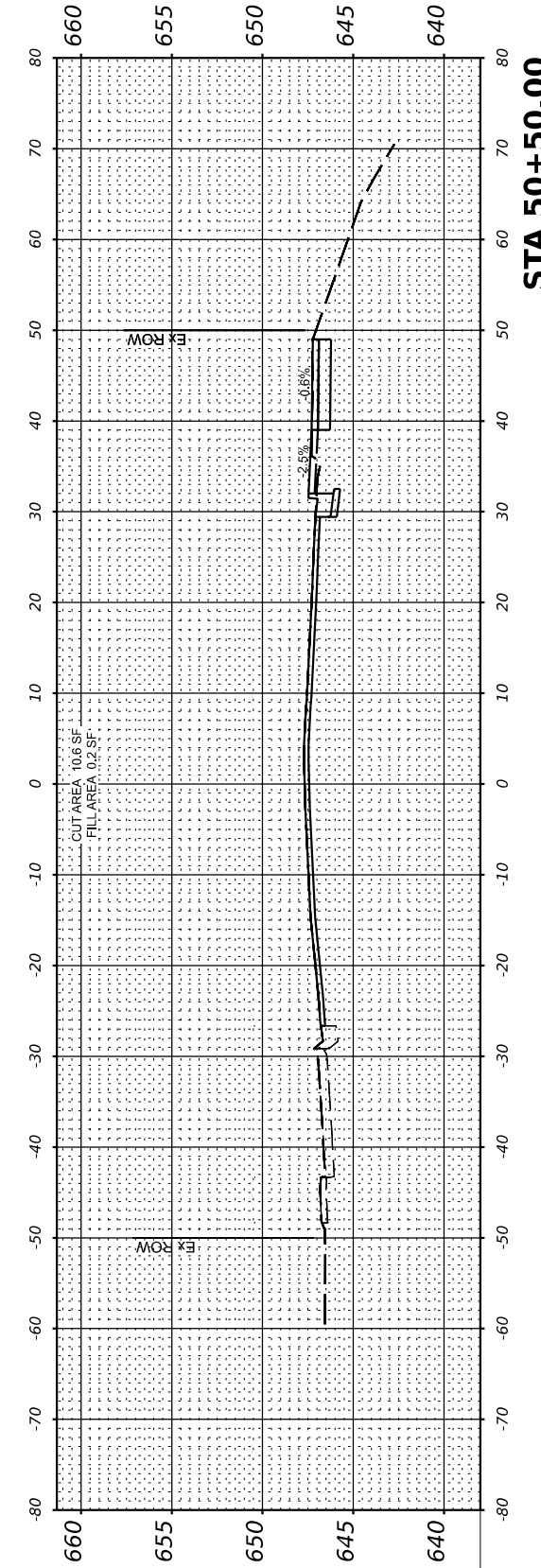
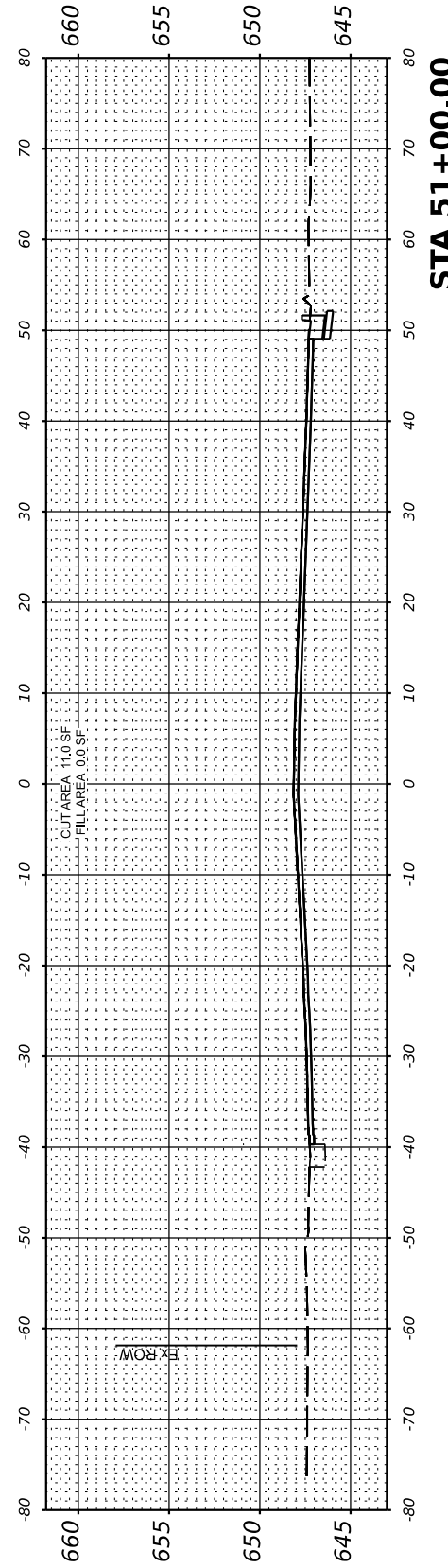
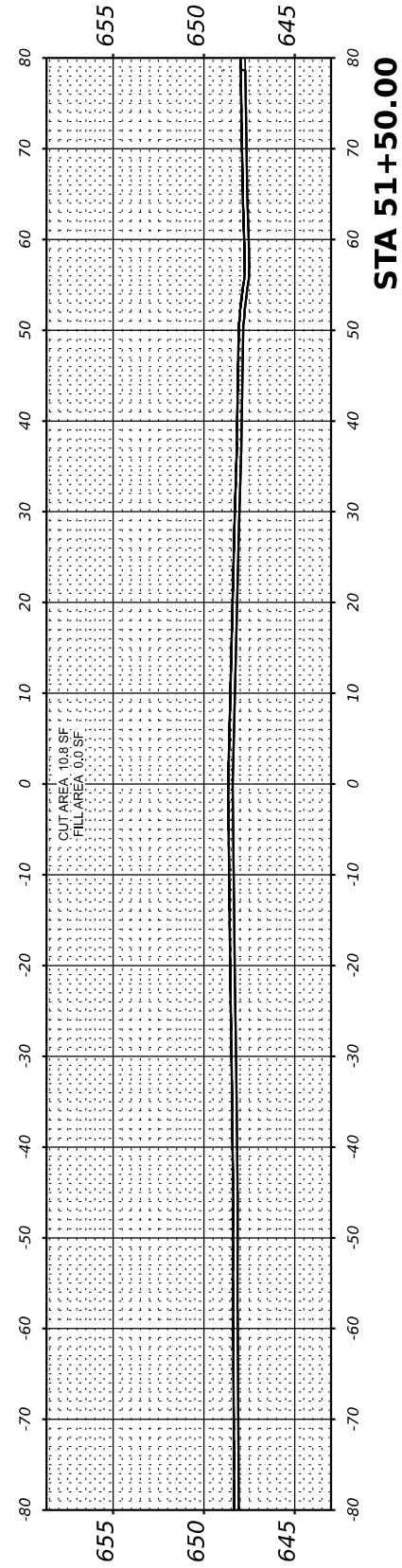
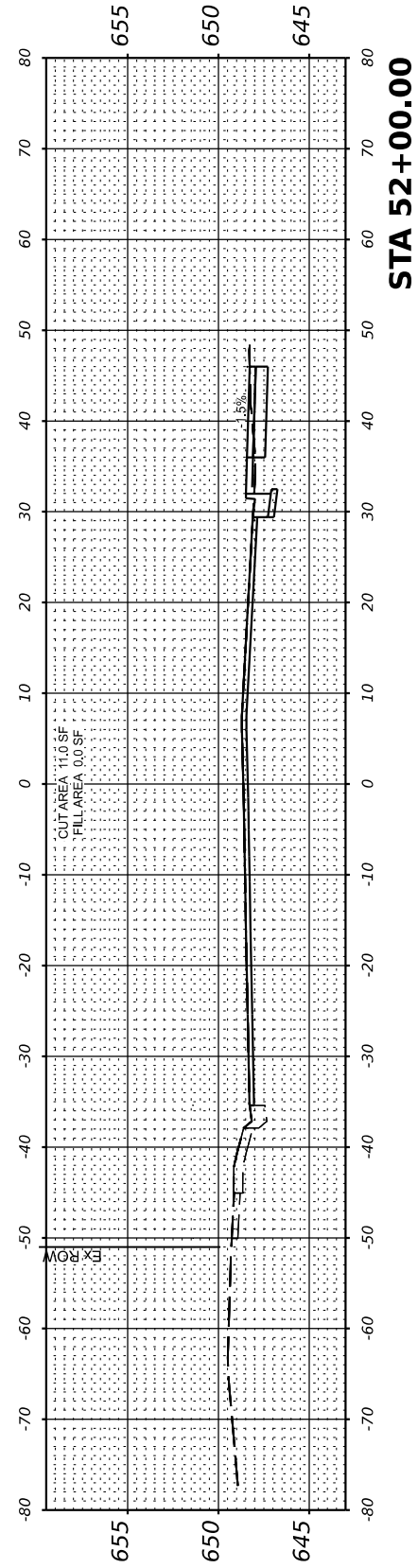
SCALE: SHEET 14 OF 31 SHEETS STA. 47+00.00 TO 49+50.00

F.A.P. RTE.	SECTION	COUNTY	TOTAL SHEETS	SHEET NO.
2760	22-00183-00-BT	COOK	182	165
CONTRACT NO.			61K70	
ILLINOIS		FED. AID PROJECT		

FINAL SURVEY NO.	SURVEYED AREAS CHECKED	BY	DATE

ORIGINAL SURVEY NO.	SURVEYED AREAS CHECKED	BY	DATE

MODEL: PCL3 - 50+00.00  
 FILE NAME: P:\PROJECTS\2000\2126\C DESIGNS\_Civil\Work\Drawings\Sheet2126\_A5\_03a.dwg



**STATE OF ILLINOIS  
 DEPARTMENT OF TRANSPORTATION**

**CROSS SECTIONS**

USER NAME	spakadugu	DESIGNED	JRK	REVISED	-
		DRAWN	JGC	REVISED	-
PLOT SCALE	0.166667" / in.	CHECKED	JRK	REVISED	-
PLOT DATE	7/9/2024	DATE	07/09/2024	REVISED	-

SCALE: SHEET 15 OF 31 SHEETS STA. 50+00.00 TO 52+00.00

F.A.P. RTE.	SECTION	COUNTY	TOTAL SHEETS	SHEET NO.
2760	22-00183-00-BT	COOK	182	166
CONTRACT NO.			61K70	
ILLINOIS		FED. AID PROJECT		

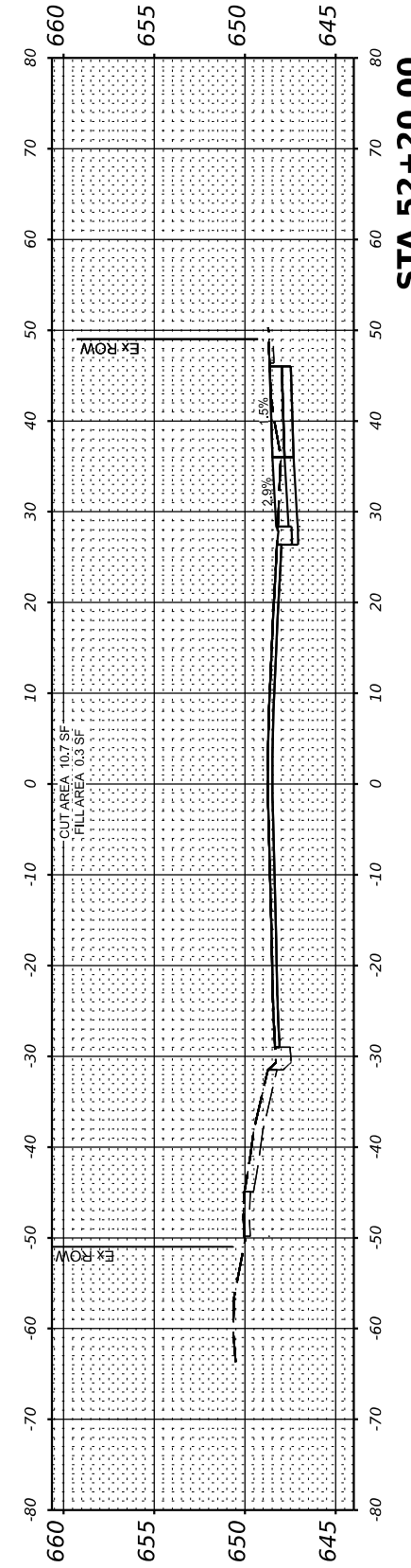
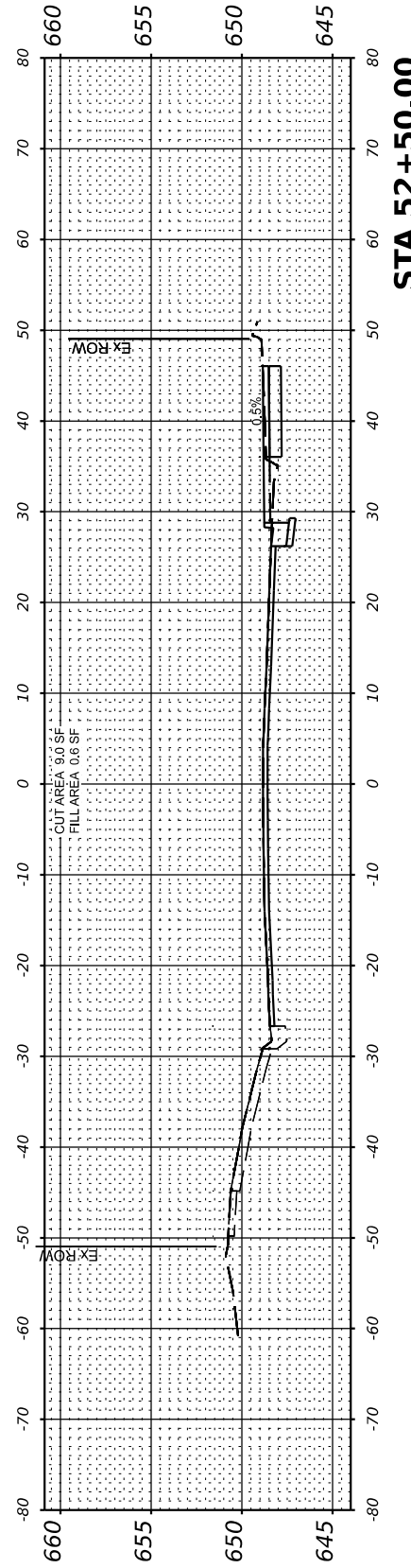
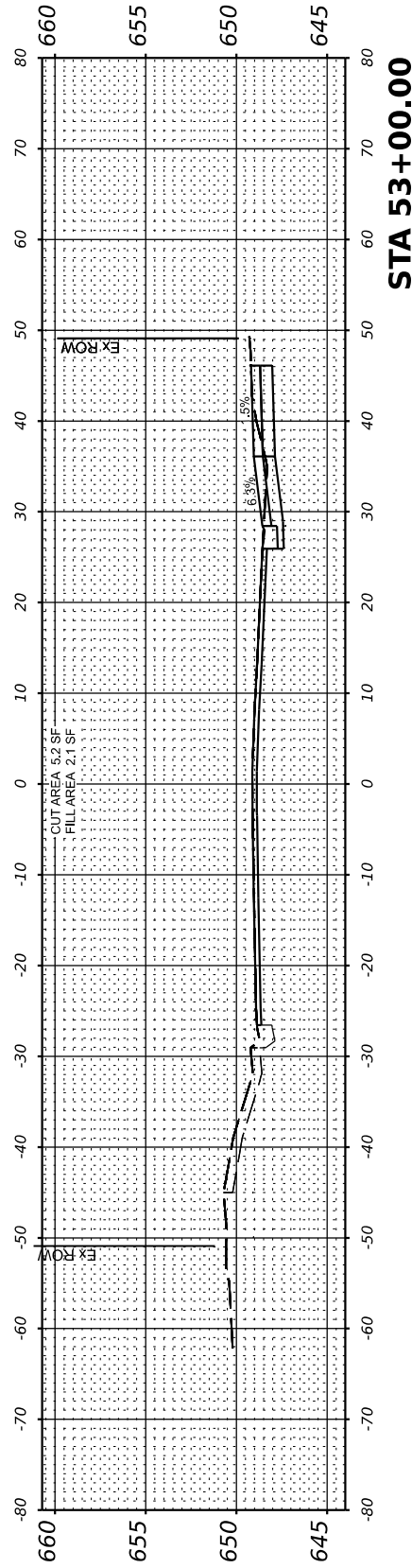
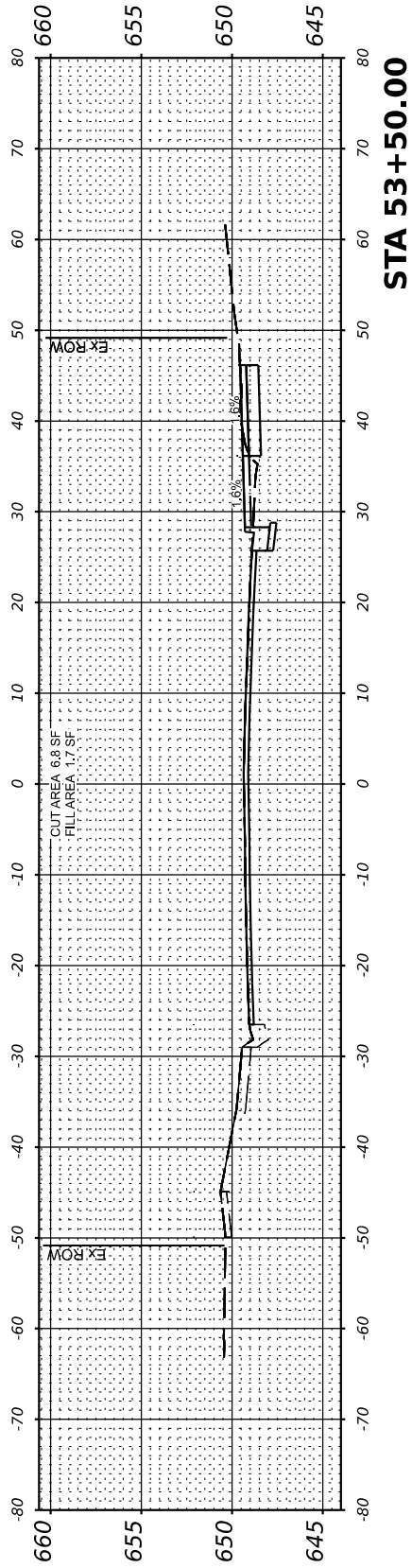
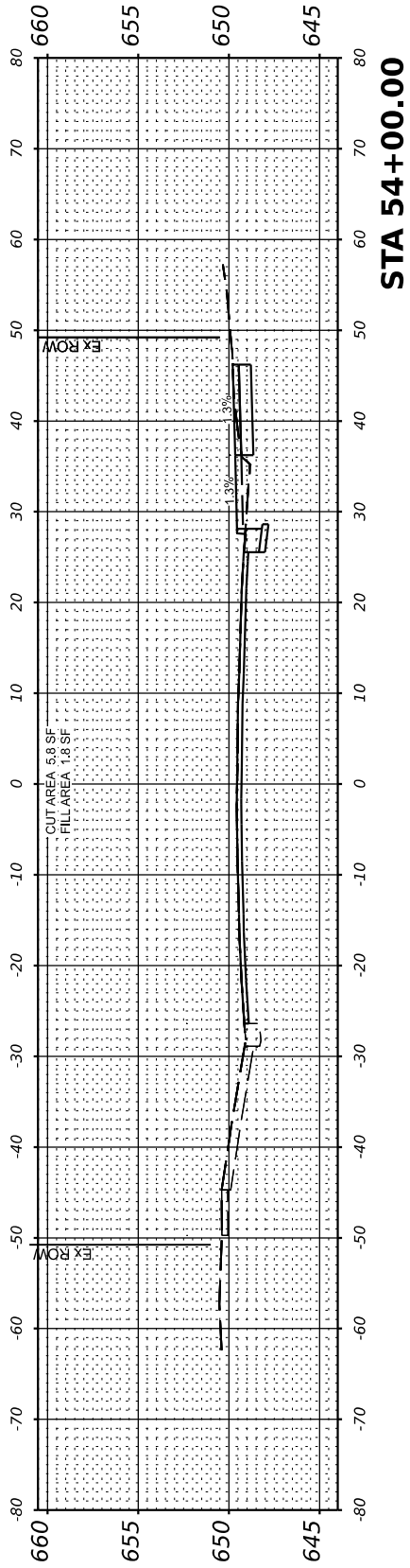
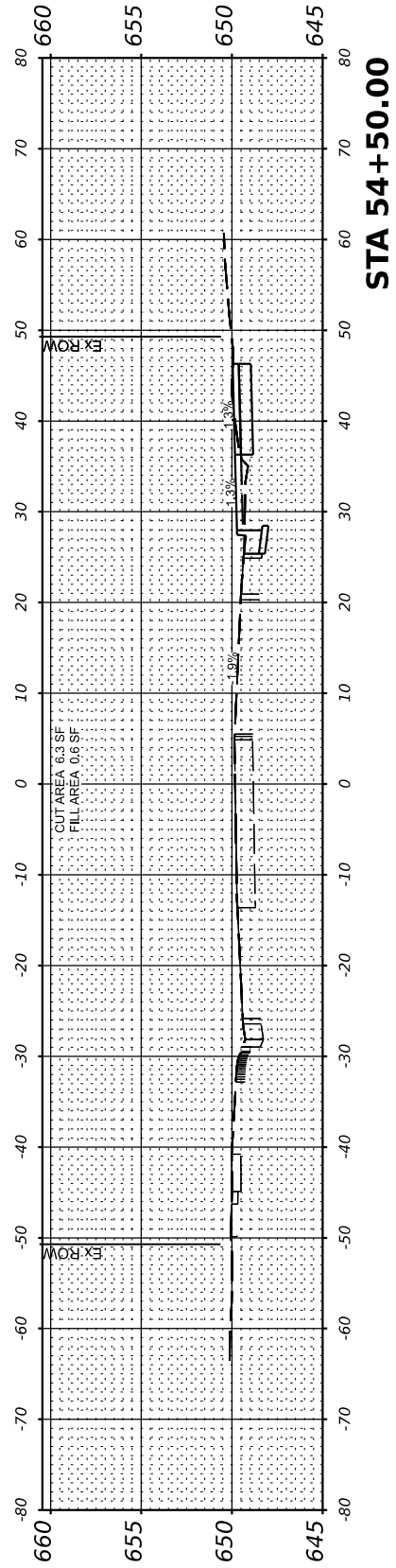




FINAL SURVEY NO.	SURVEYED PLOTTED TEMPLATE AREAS CHECKED	BY	DATE

ORIGINAL SURVEY NO.	SURVEYED PLOTTED TEMPLATE AREAS CHECKED	BY	DATE

MODEL: PCL3-52+20.00  
 FILE NAME: P:\PROJECTS\2000\2126\C\_DESIGN\CrossSections\Sheet2126\_05\_10s.dwg



USER NAME	spaRadugu	DESIGNED	JRK	REVISED	
PLOT SCALE	0.166667" / in.	DRAWN	JGC	REVISED	
PLOT DATE	7/9/2024	CHECKED	JRK	REVISED	
		DATE	07/09/2024	REVISED	

**STATE OF ILLINOIS  
 DEPARTMENT OF TRANSPORTATION**

**CROSS SECTIONS**

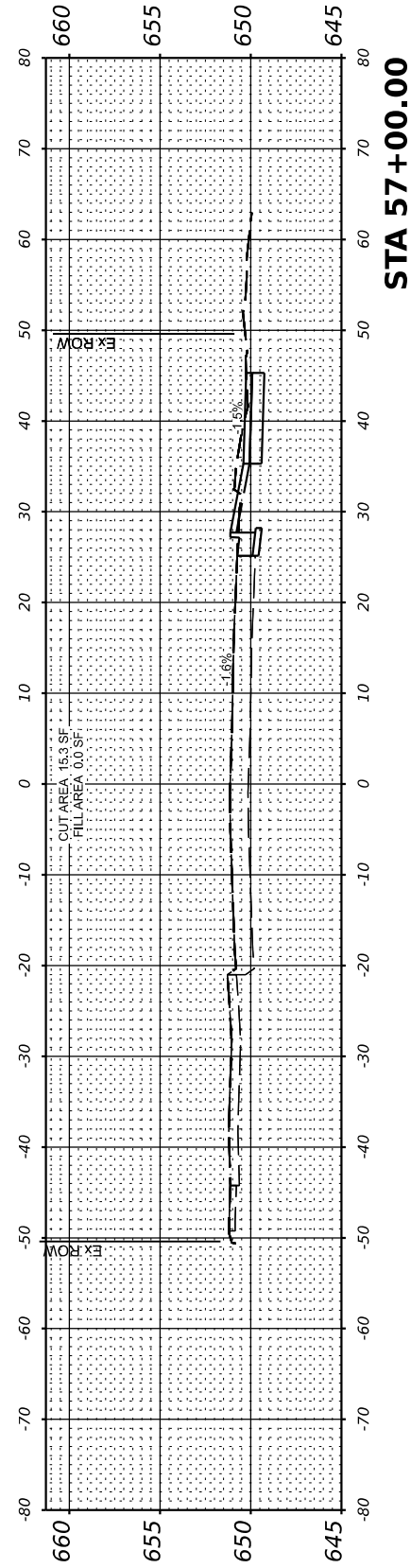
SCALE: SHEET 16 OF 31 SHEETS STA. 52+20.00 TO 54+50.00

F.A.P. RTE.	SECTION	COUNTY	TOTAL SHEETS	SHEET NO.
2760	22-00183-00-BT	COOK	182	167
CONTRACT NO. 61K70				
ILLINOIS		FED. AID PROJECT		

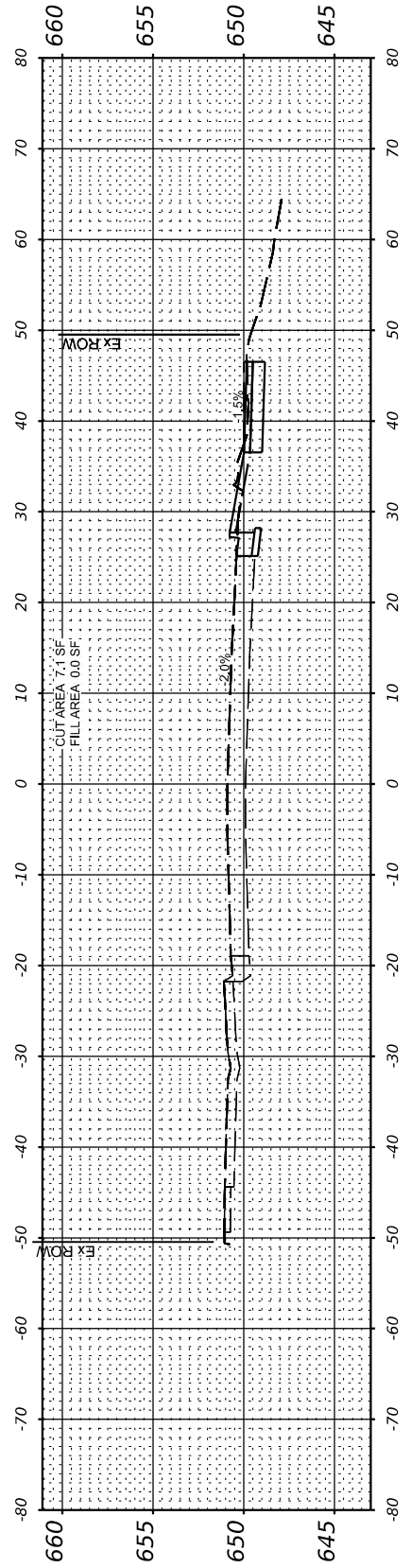
FINAL SURVEY NO.	SURVEYED	BY	DATE
	PLOTTED		
	TEMPLATE		
	AREAS CHECKED		

ORIGINAL SURVEY NO.	SURVEYED	BY	DATE
	PLOTTED		
	TEMPLATE		
	AREAS CHECKED		

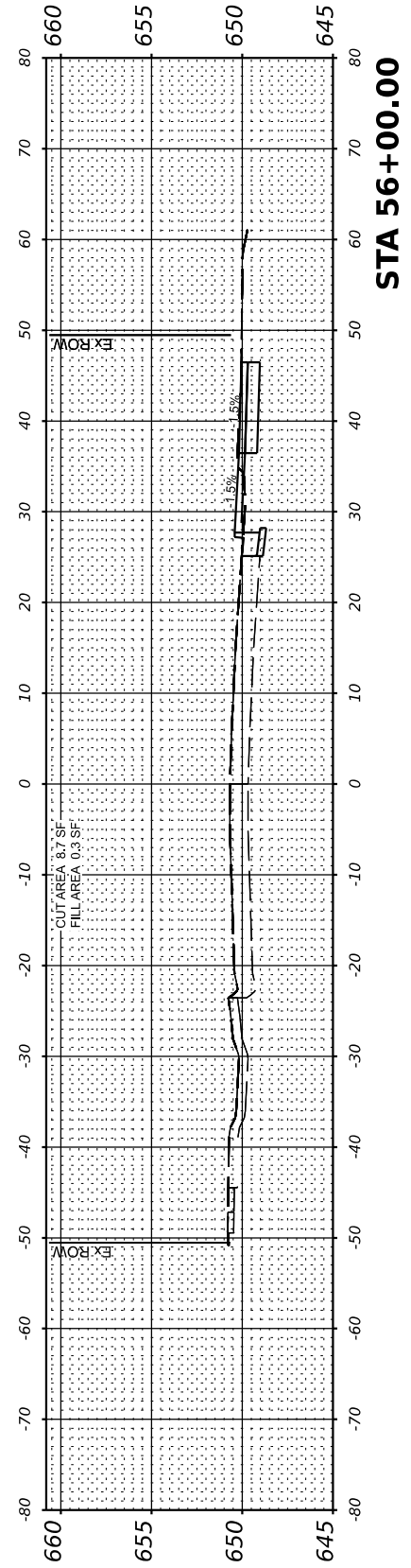
MODEL: PCL3-55+00.00  
 FILE NAME: P:\PROJECTS\2000\2126\C\_DESIGN\CrossSections\Sheet2126\_05\_08.dwg



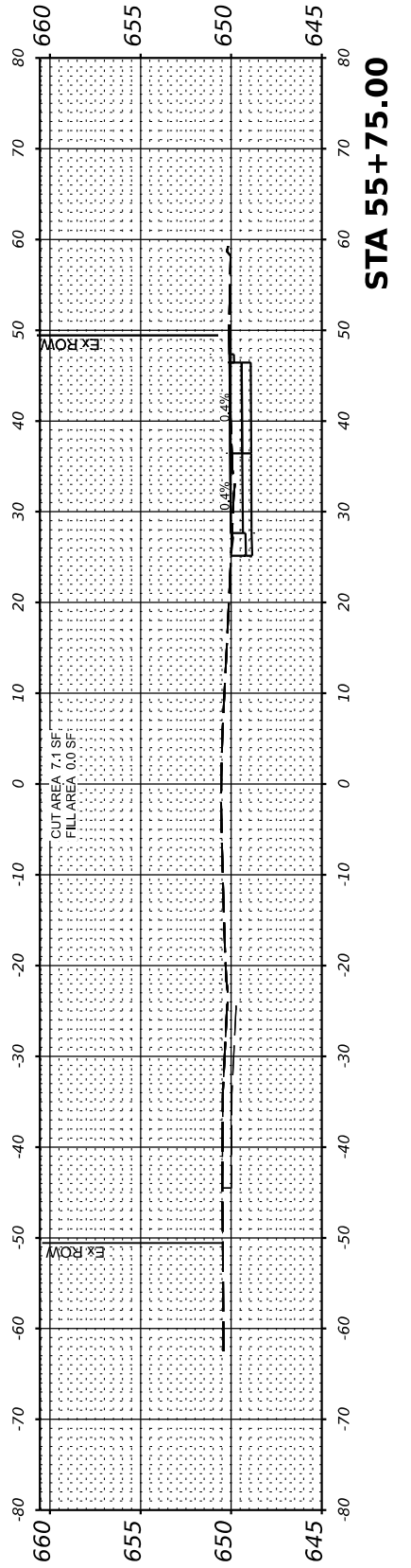
**STA 57+00.00**



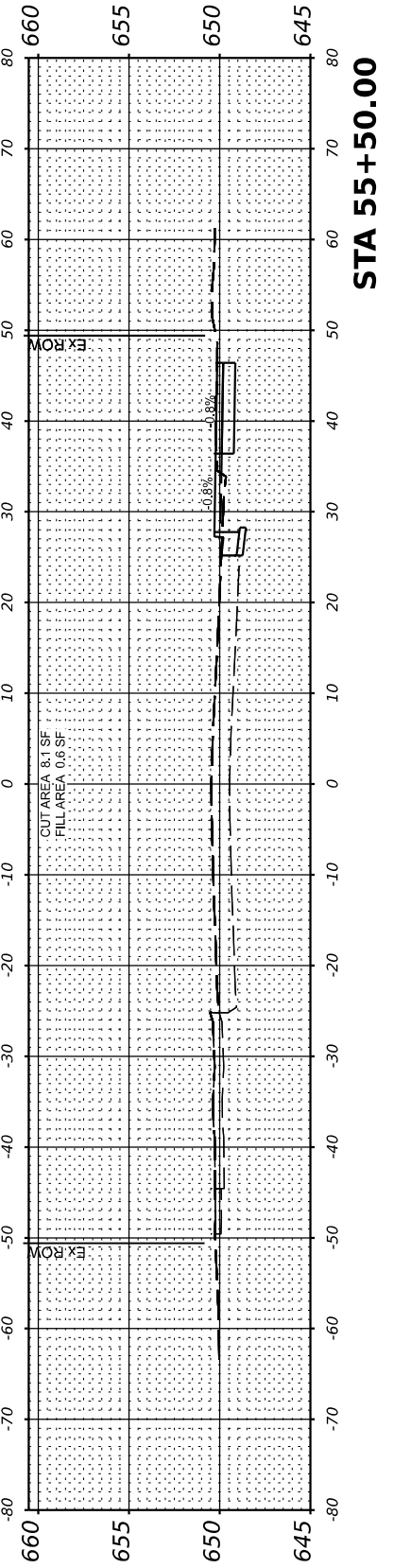
**STA 56+50.00**



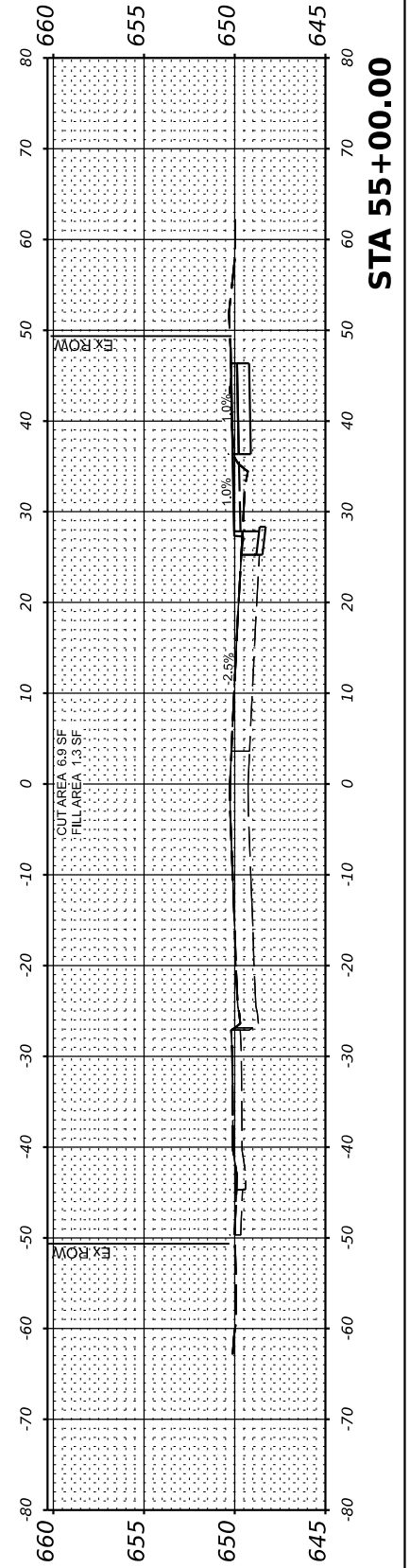
**STA 56+00.00**



**STA 55+75.00**



**STA 55+50.00**



**STA 55+00.00**



USER NAME	spaladugu	DESIGNED	JRK	REVISED	
DRAWN	JGC	REVISIONS			
PLLOT SCALE	0.166667" / in.	CHECKED	JRK	REVISED	
PLLOT DATE	7/9/2024	DATE	07/09/2024	REVISED	

**STATE OF ILLINOIS  
 DEPARTMENT OF TRANSPORTATION**

SCALE:	SHEET 17	OF 31 SHEETS	STA. 55+00.00 TO 57+00.00
--------	----------	--------------	---------------------------

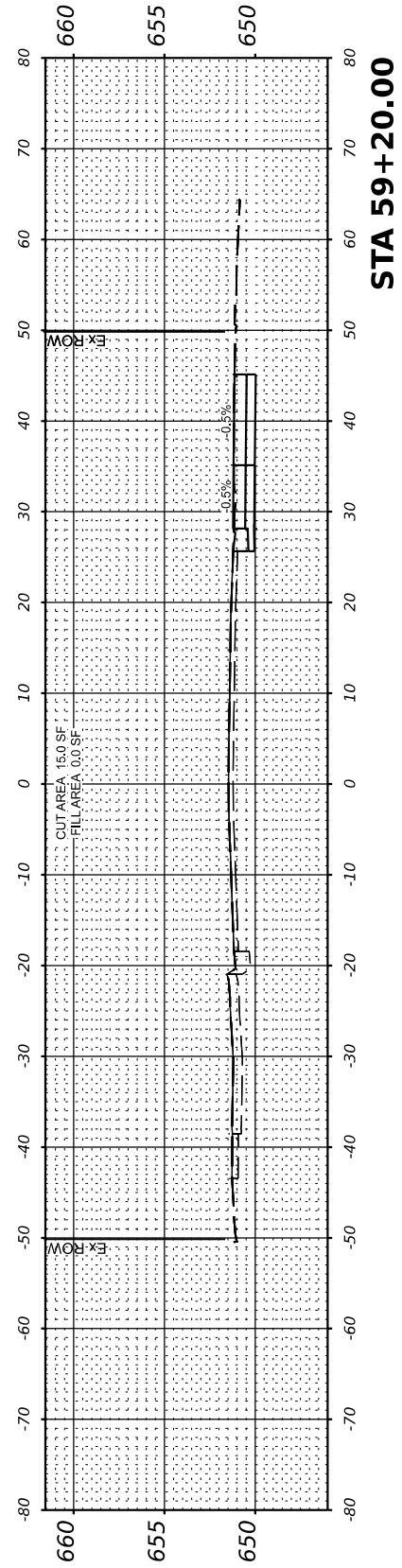
**CROSS SECTIONS**

F.A.P. RTE.	SECTION	COUNTY	TOTAL SHEETS	SHEET NO.
2760	22-00183-00-BT	COOK	182	168
CONTRACT NO.			61K70	
ILLINOIS		FED. AID PROJECT		

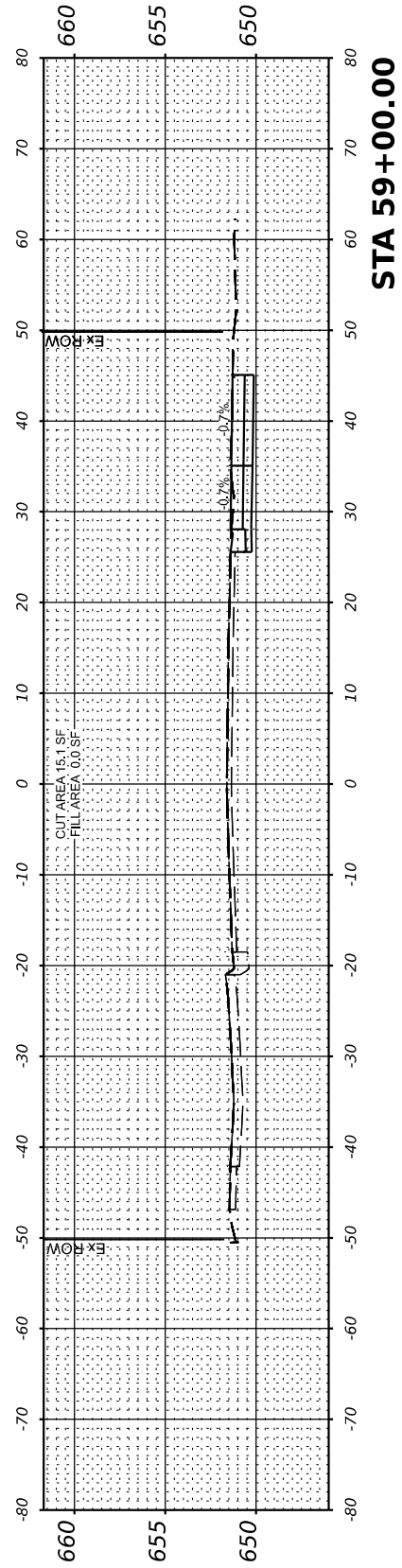
FINAL SURVEY NO.	SURVEYED PLOTTED AREAS CHECKED	BY	DATE

ORIGINAL SURVEY NO.	SURVEYED PLOTTED AREAS CHECKED	BY	DATE

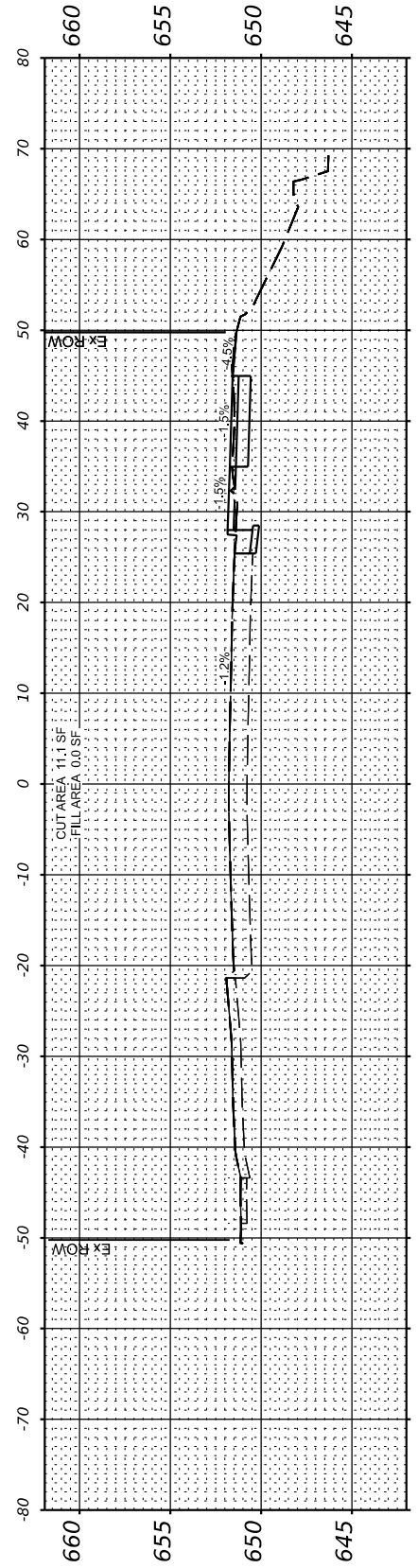
MODEL: PCL3-57+40.00  
 FILE NAME: P:\projects\230002326\C\_DESIGN\CrossSections\Sheet2326\_05\_03.dwg



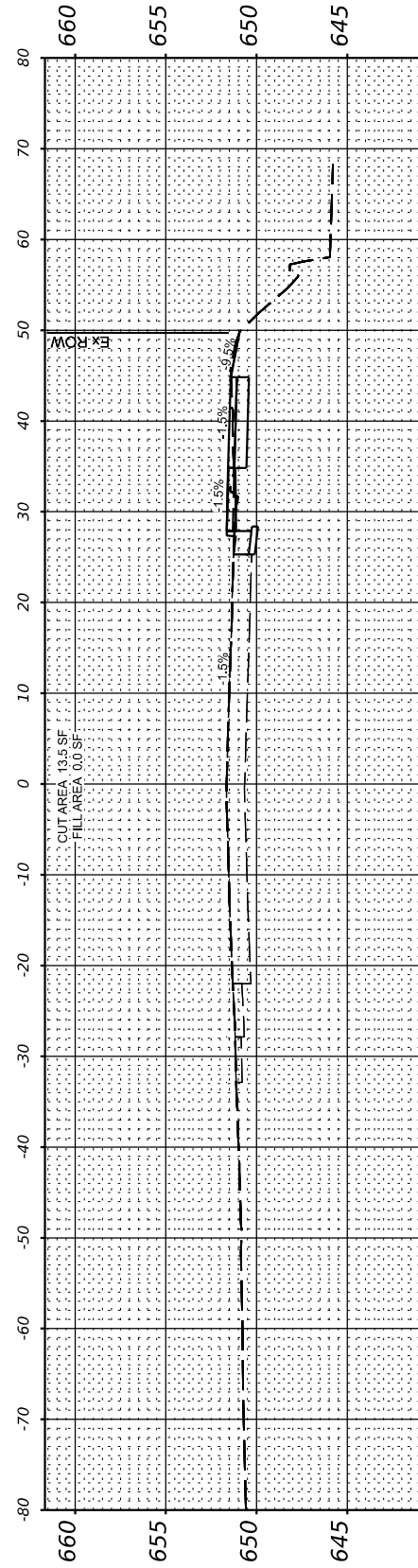
**STA 59+20.00**



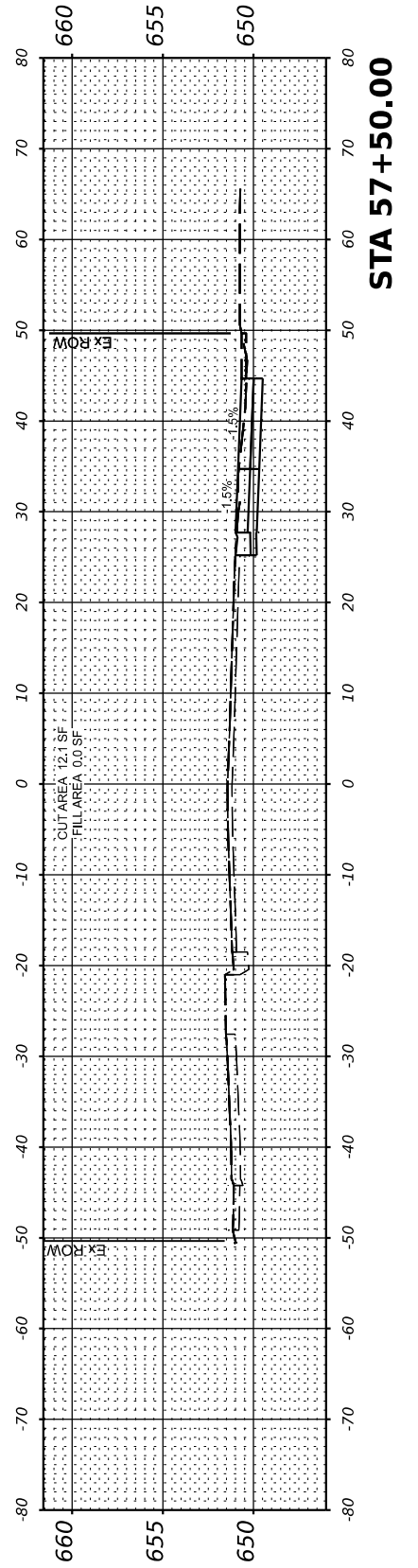
**STA 59+00.00**



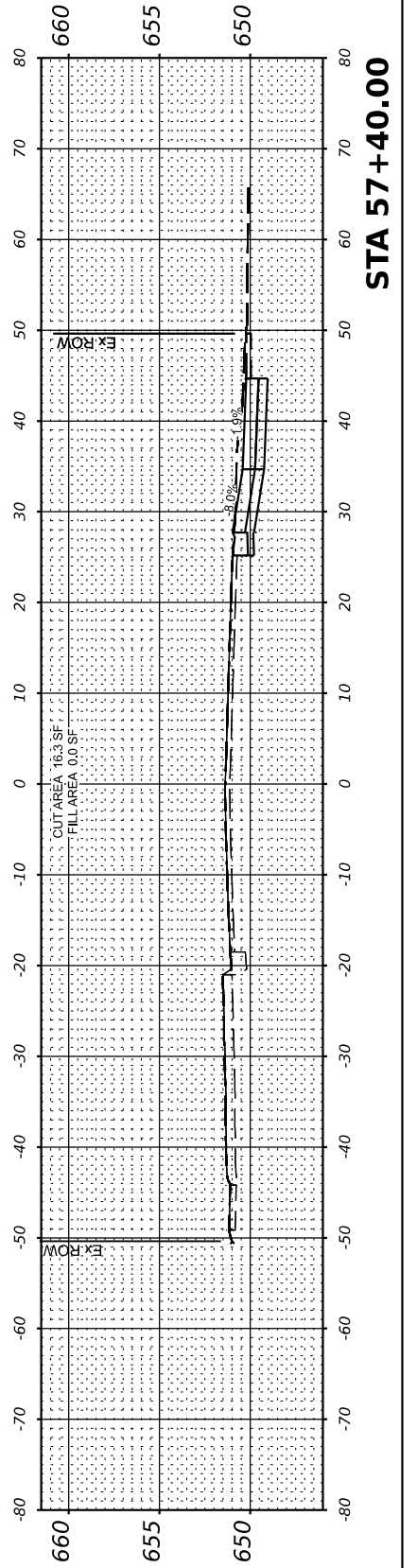
**STA 58+50.00**



**STA 58+00.00**



**STA 57+50.00**



**STA 57+40.00**



USER NAME	spaladugu	DESIGNED	JRK	REVISED	-
DRAWN	JGC	REVISOR	-	REVISOR	-
PLOT SCALE	0.166667' / in.	CHECKED	JRK	REVISOR	-
PLOT DATE	7/9/2024	DATE	07/09/2024	REVISOR	-

**STATE OF ILLINOIS  
 DEPARTMENT OF TRANSPORTATION**

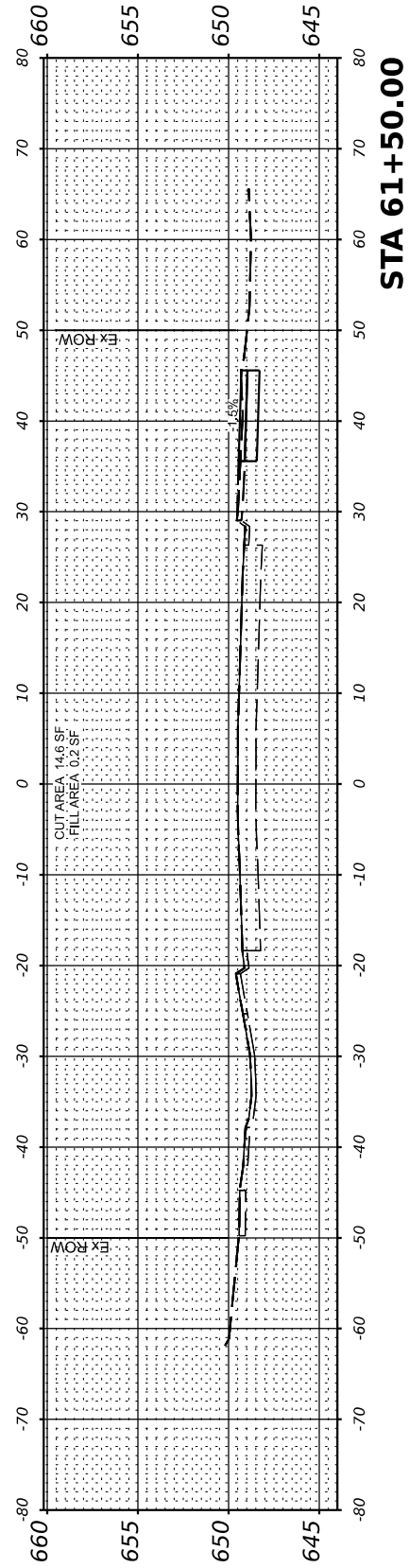
<b>CROSS SECTIONS</b>		
SCALE:	SHEET 18	OF 31 SHEETS
	STA. 57+40.00 TO 59+20.00	

F.A.P. RTE.	SECTION	COUNTY	TOTAL SHEETS	SHEET NO.
2760	22-00183-00-BT	COOK	182	169
CONTRACT NO. 61K70			ILLINOIS FED. AID PROJECT	

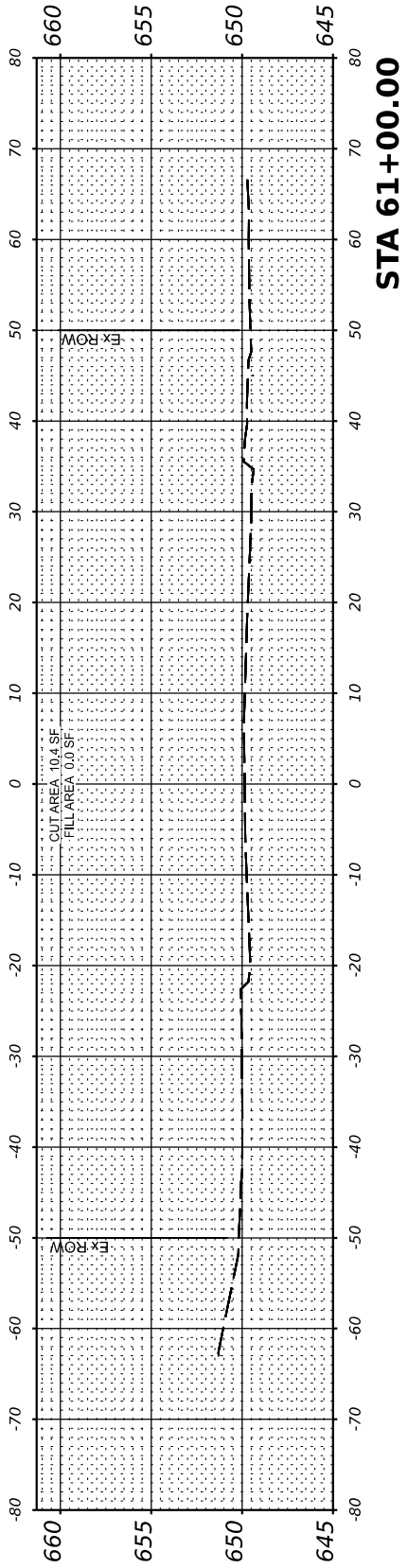
FINAL SURVEY NO.	SURVEYED	BY	DATE
	PLOTTED		
	TEMPLATE		
	AREAS CHECKED		

ORIGINAL SURVEY NO.	SURVEYED	BY	DATE
	PLOTTED		
	TEMPLATE		
	AREAS CHECKED		

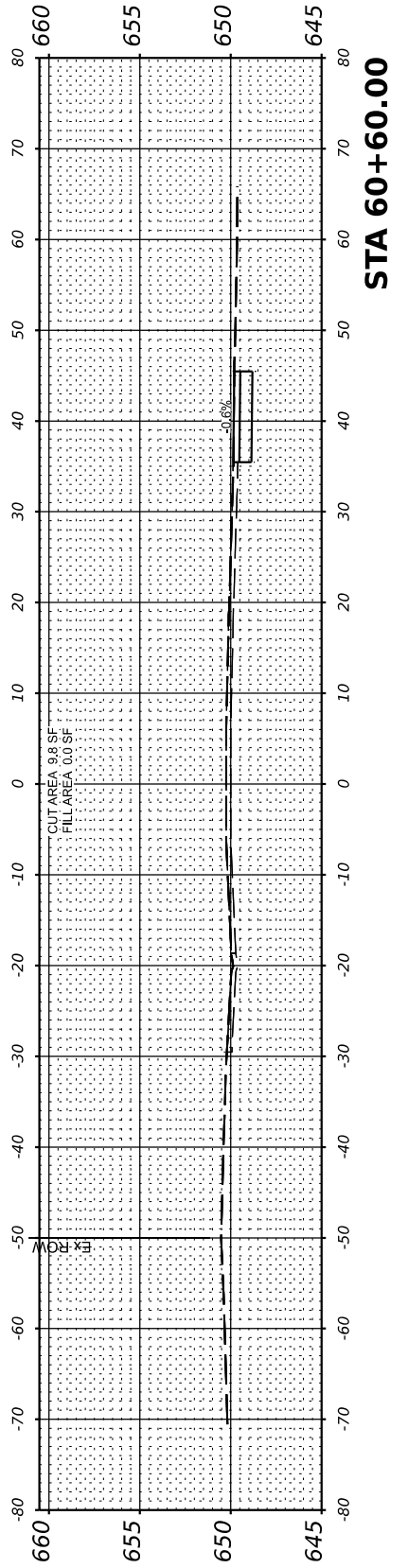
MODEL: PCL3 - 59+50.00  
 FILE NAME: P:\projects\230002326\C\_DESIGN\CrossSections\Sheet2326\_05\_08.dgn



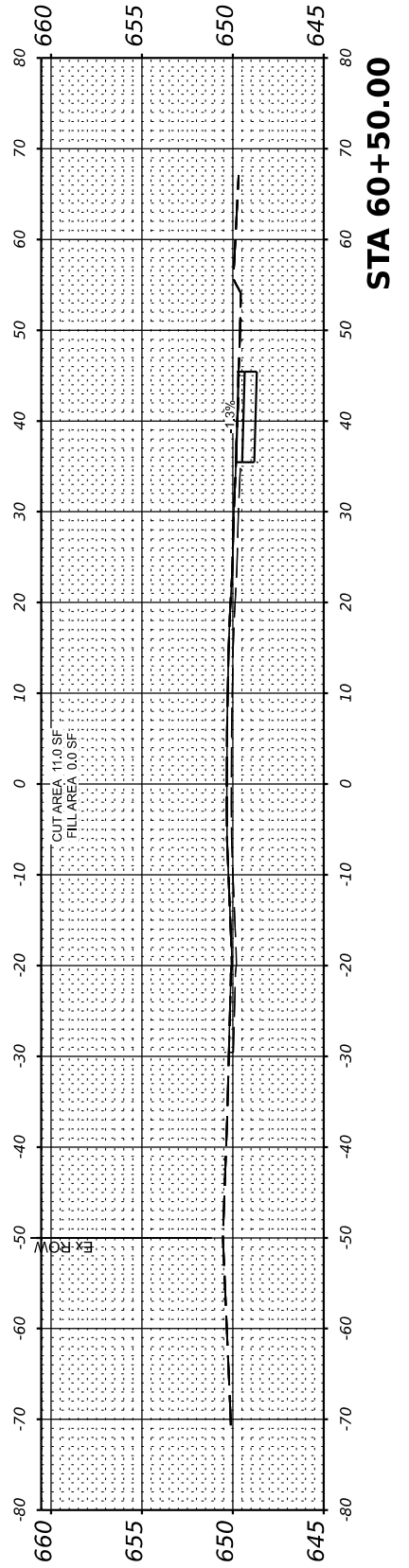
STA 61+50.00



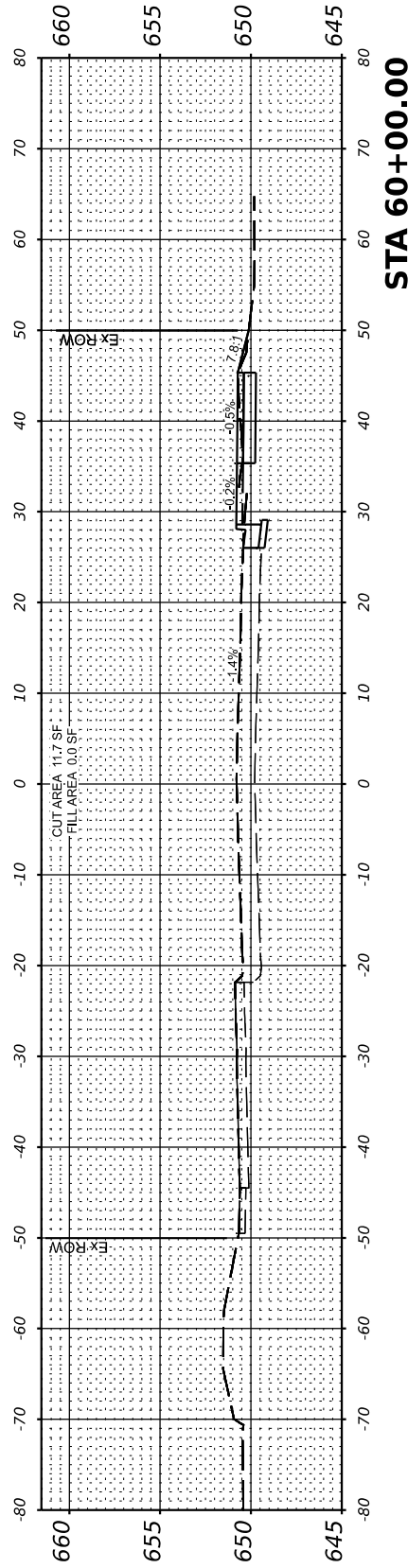
STA 61+00.00



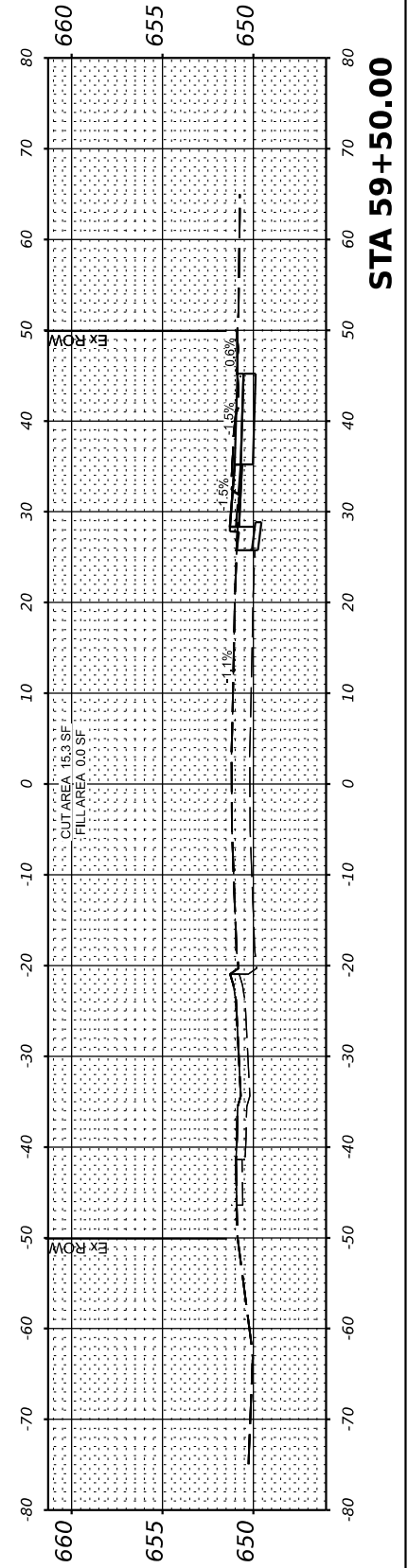
STA 60+60.00



STA 60+50.00



STA 60+00.00



STA 59+50.00

STATE OF ILLINOIS  
 DEPARTMENT OF TRANSPORTATION

CROSS SECTIONS

USER NAME	spaladugu	DESIGNED	JRK	REVISED	-
		DRAWN	JGC	REVISED	-
PLOT SCALE	0.166667" / in.	CHECKED	JRK	REVISED	-
PLOT DATE	7/9/2024	DATE	07/09/2024	REVISED	-

SCALE: SHEET 19 OF 31 SHEETS STA. 59+50.00 TO 61+50.00

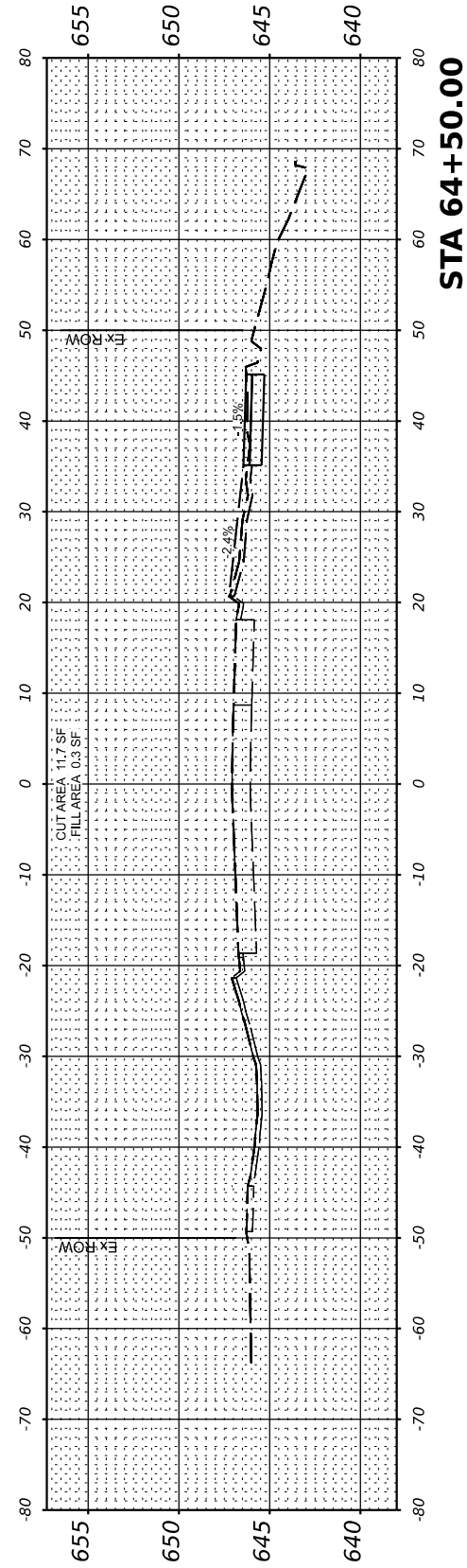
F.A.P. RTE.	SECTION	COUNTY	TOTAL SHEETS	SHEET NO.
2760	22-00183-00-BT	COOK	182	170
CONTRACT NO. 61K70				
ILLINOIS		FED. AID PROJECT		



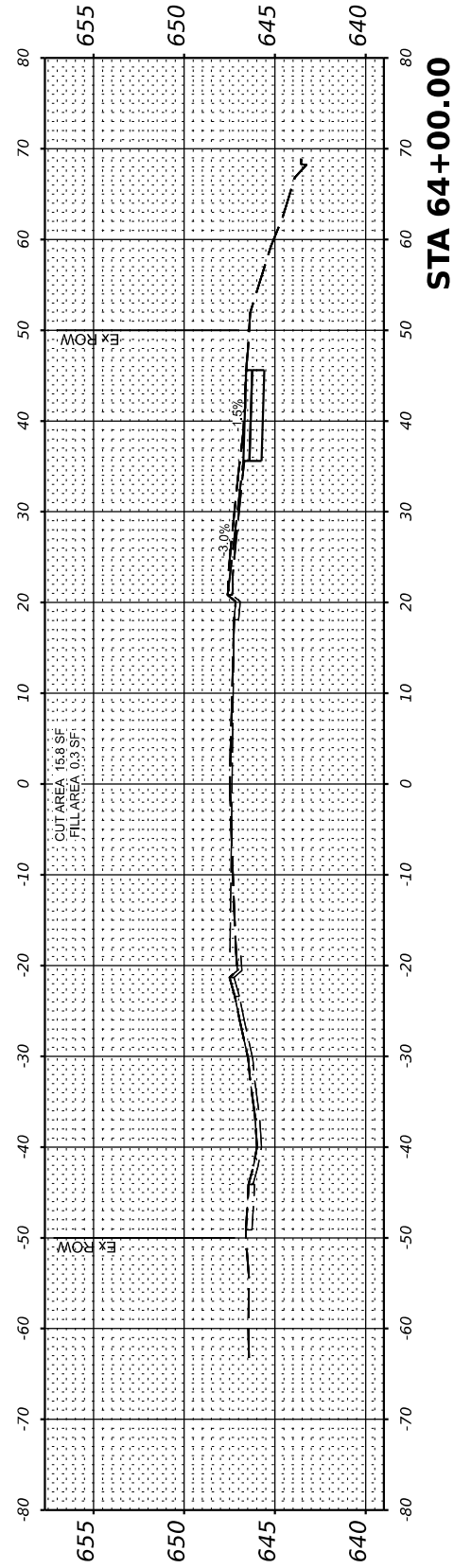
FINAL SURVEY NO.	SURVEYED PLOTTED AREAS CHECKED	DATE
NOTE BOOK	TEMPLATE AREAS CHECKED	

ORIGINAL SURVEY NO.	SURVEYED PLOTTED AREAS CHECKED	DATE
NOTE BOOK	TEMPLATE AREAS CHECKED	

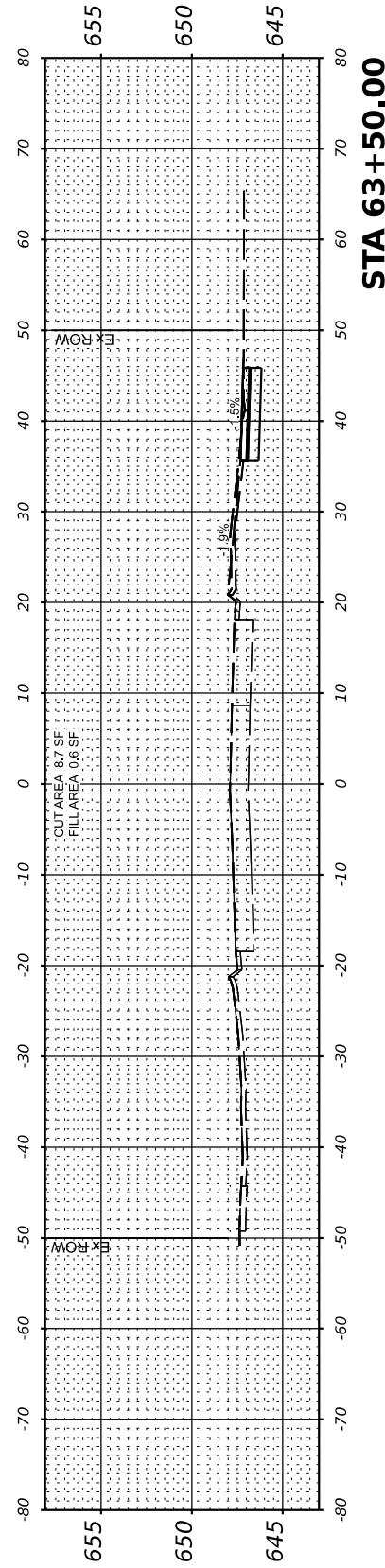
MODEL: PCL3-62+00.00  
 FILE NAME: P:\projects\2300023226\C\_DESIGN\CrossSections\Sheet23226\_05\_03.dwg



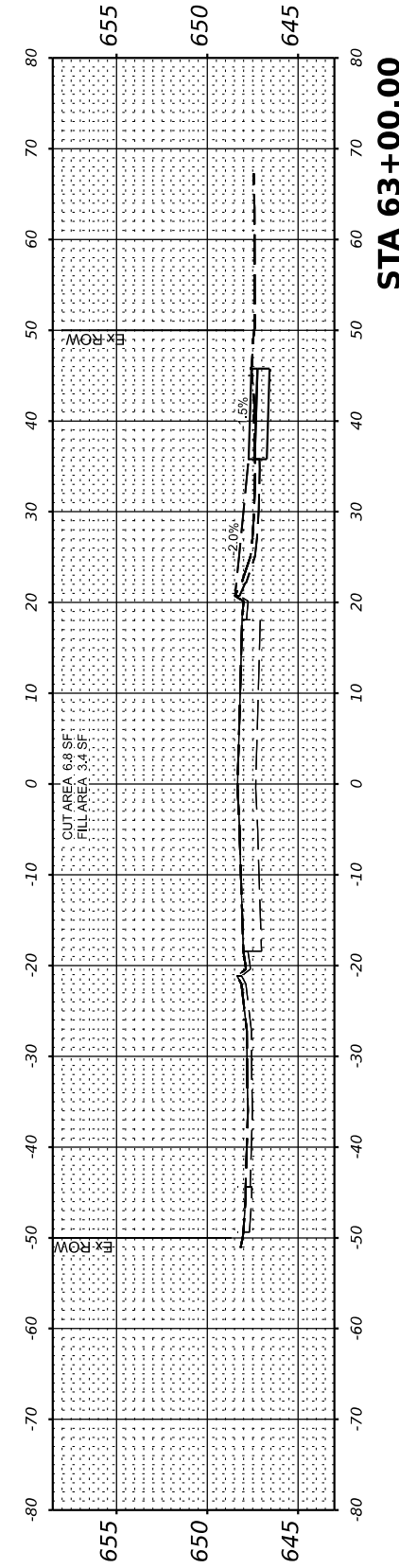
STA 64+50.00



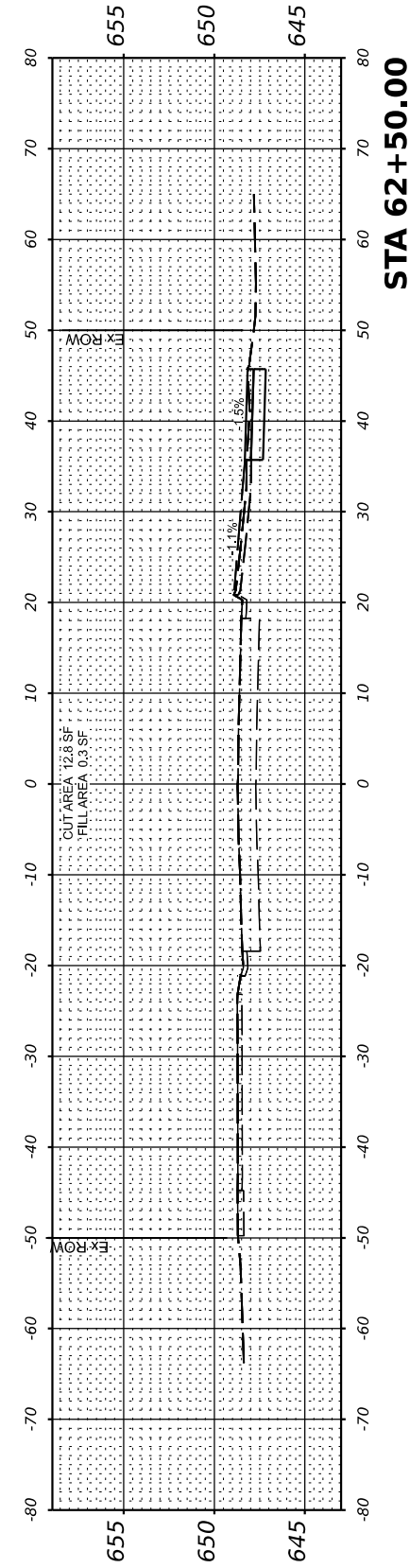
STA 64+00.00



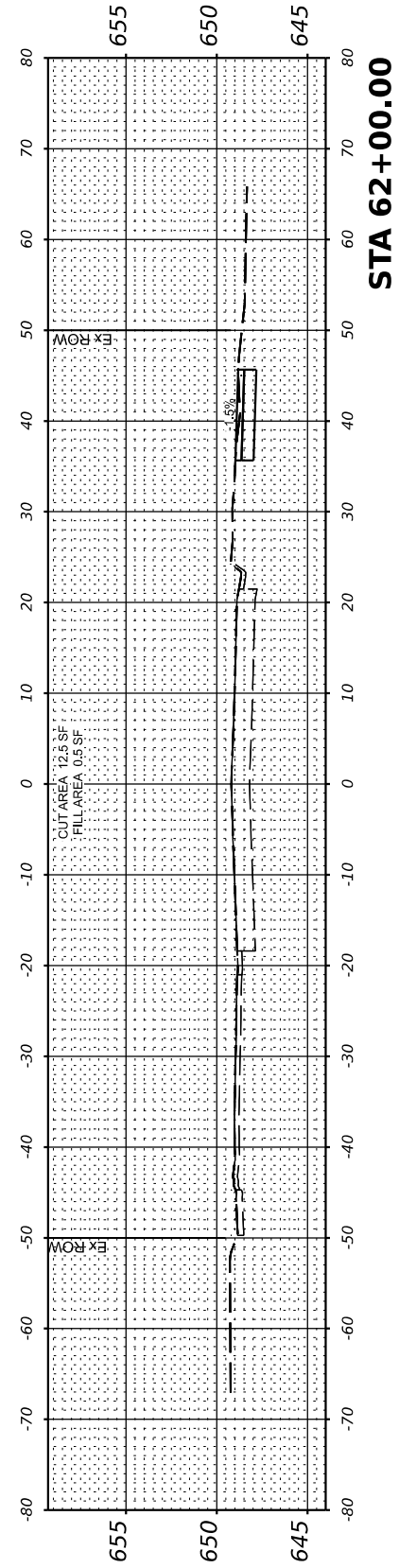
STA 63+50.00



STA 63+00.00



STA 62+50.00



STA 62+00.00



USER NAME	spaladugu	DESIGNED	JRK	REVISED	-
		DRAWN	JGC	REVISED	-
PLOT SCALE	0.166667" / in.	CHECKED	JRK	REVISED	-
PLOT DATE	7/9/2024	DATE	07/09/2024	REVISED	-

STATE OF ILLINOIS  
 DEPARTMENT OF TRANSPORTATION

CROSS SECTIONS

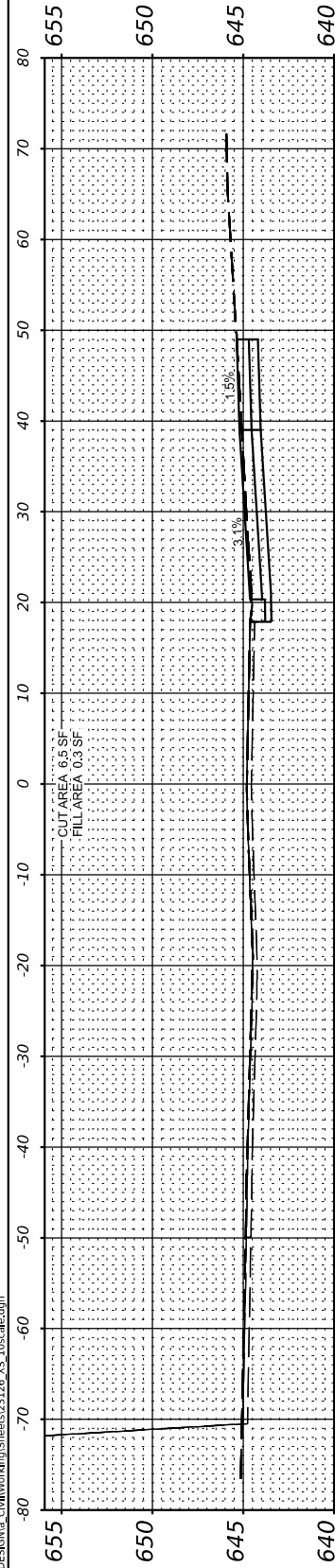
SCALE: SHEET 20 OF 31 SHEETS STA. 62+00.00 TO 64+50.00

F.A.P. RTE.	SECTION	COUNTY	TOTAL SHEETS	SHEET NO.
2760	22-00183-00-BT	COOK	182	171
CONTRACT NO. 61K70				
ILLINOIS		FED. AID PROJECT		

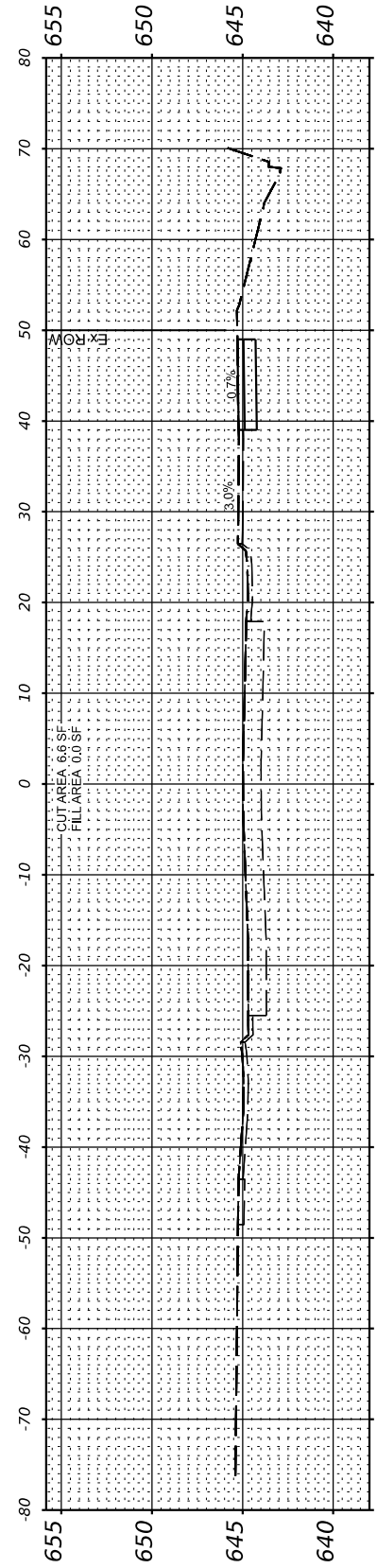
FINAL SURVEY NO.	SURVEYED	DATE
NOTE BOOK	PLOTTED	
AREAS CHECKED	TEMPLATE	
	AREAS	

ORIGINAL SURVEY NO.	SURVEYED	DATE
NOTE BOOK	PLOTTED	
AREAS CHECKED	TEMPLATE	
	AREAS	

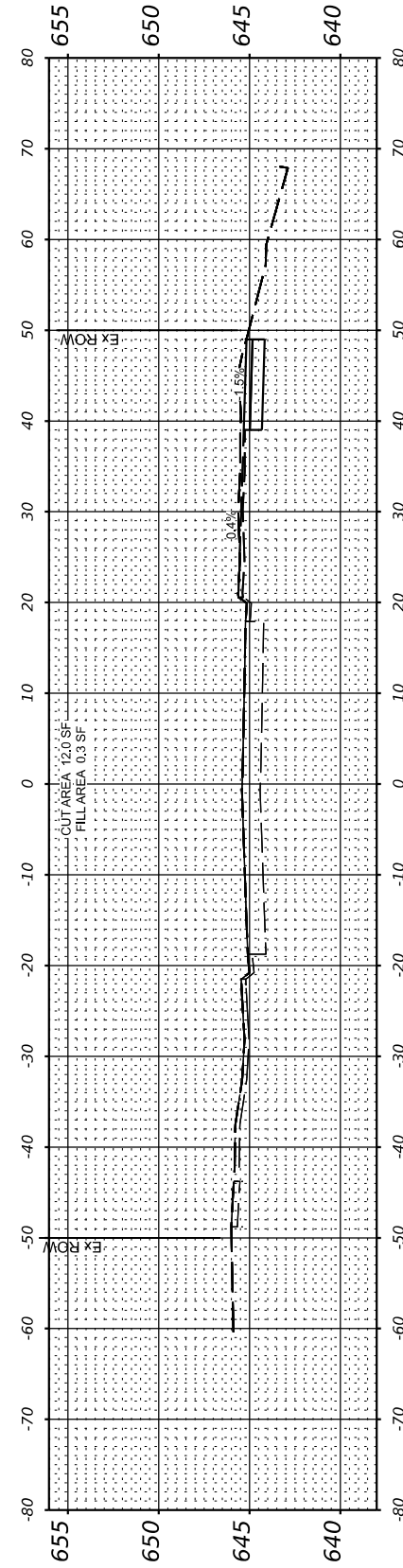
MODEL: PCL3-65+00.00  
 FILE NAME: P:\PROJECTS\2000\2126\C\_DESIGN\Cut\Work\fig1\Sheet2126\_05\_108.rvt.dgn



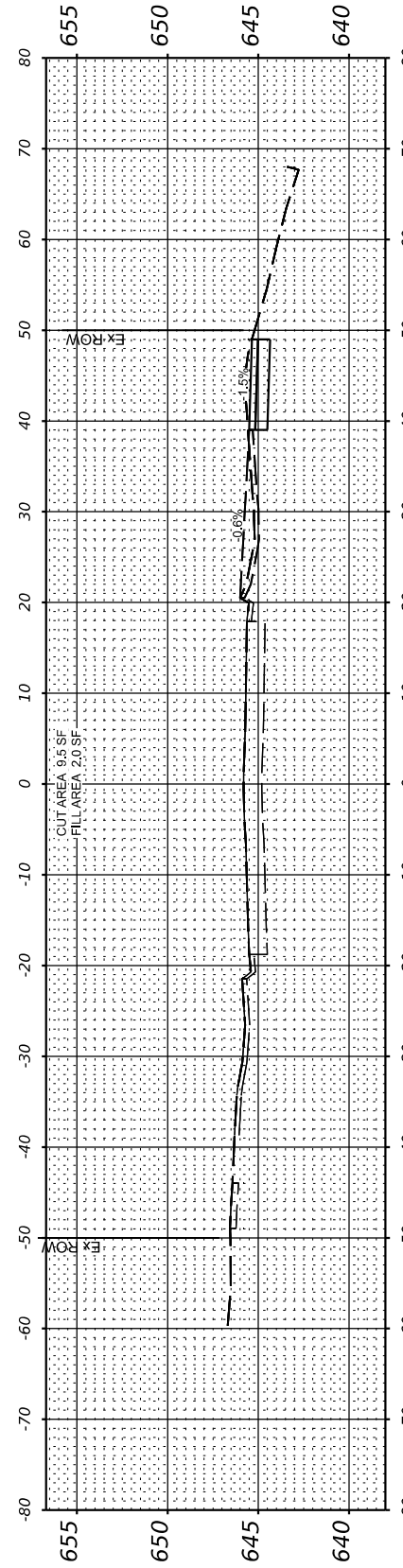
**STA 67+25.00**



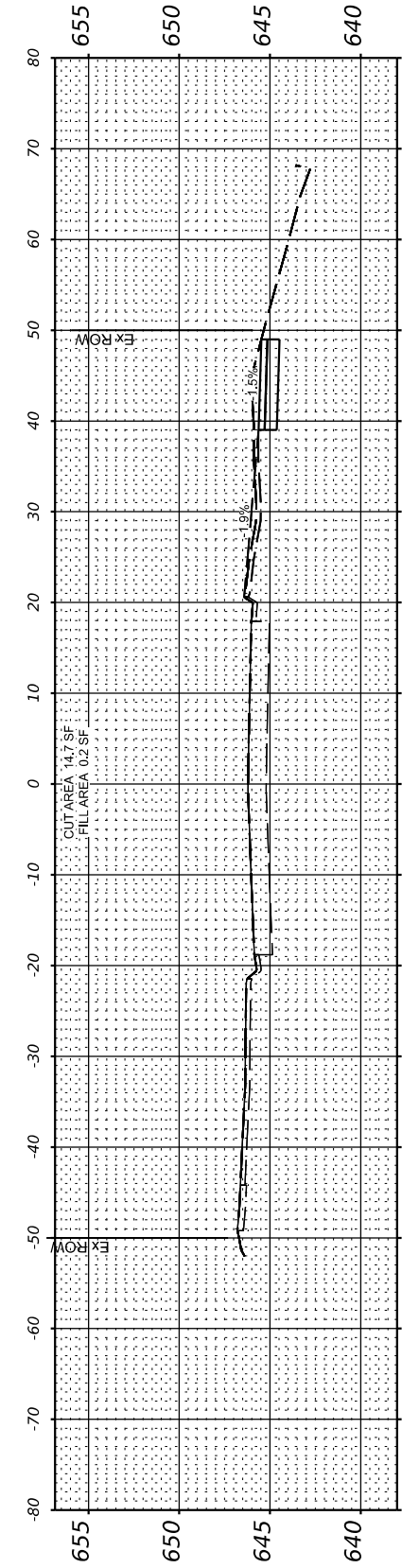
**STA 67+00.00**



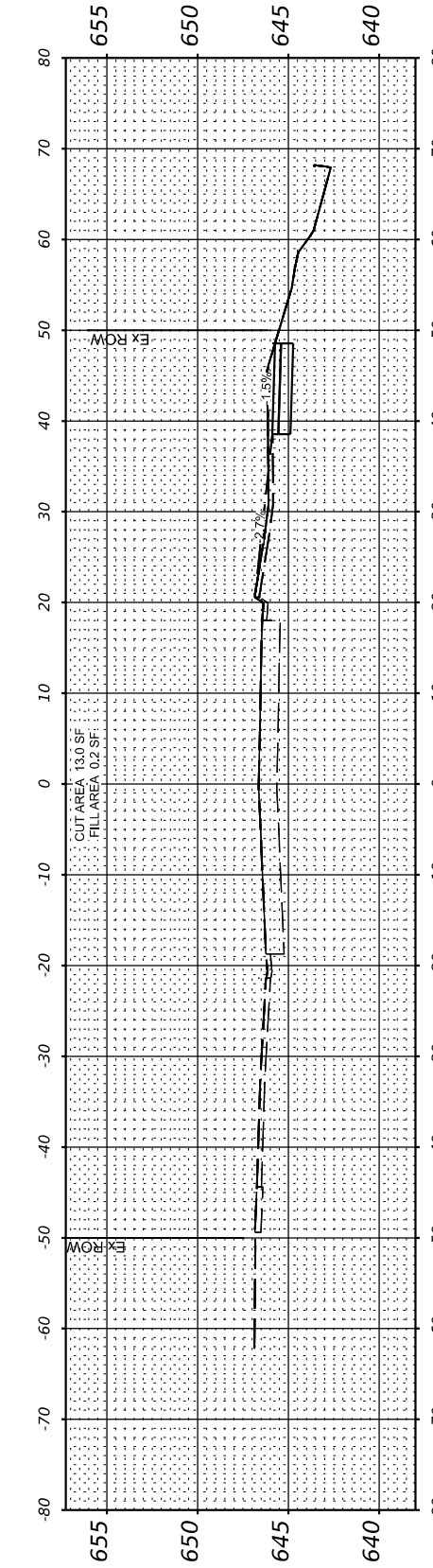
**STA 66+50.00**



**STA 66+00.00**



**STA 65+50.00**



**STA 65+00.00**



USER NAME	spaladugu	DESIGNED	JRK	REVISED	-
		DRAWN	JGC	REVISED	-
PLOT SCALE	0.166667" / in.	CHECKED	JRK	REVISED	-
PLOT DATE	7/9/2024	DATE	07/09/2024	REVISED	-

**STATE OF ILLINOIS  
 DEPARTMENT OF TRANSPORTATION**

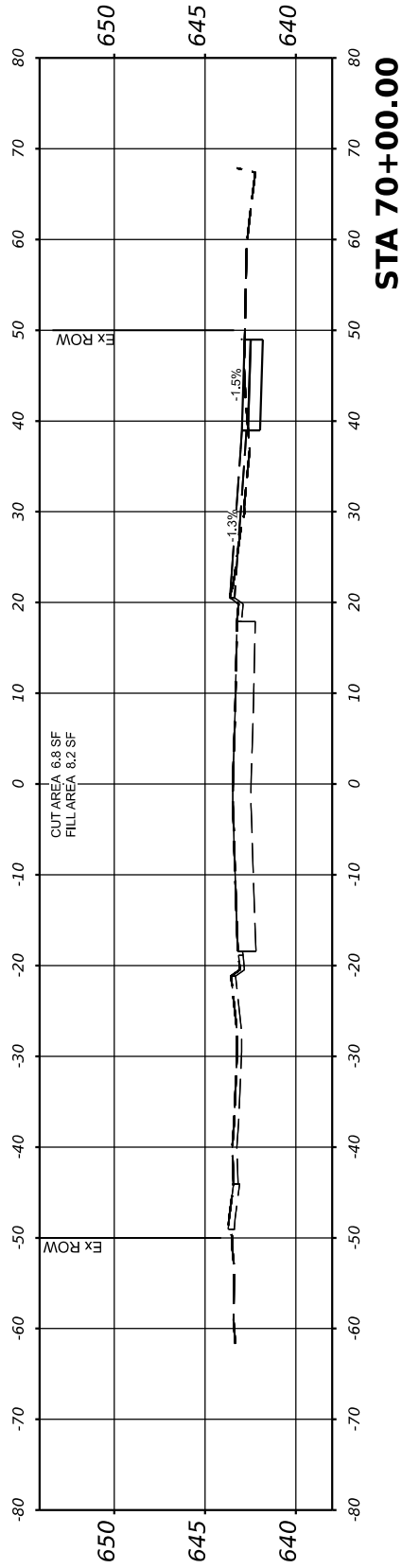
CROSS SECTIONS	
SCALE:	SHEET 21 OF 31 SHEETS STA. 65+00.00 TO 67+25.00

F.A.P. RTE.	SECTION	COUNTY	TOTAL SHEETS	SHEET NO.
2760	22-00183-00-BT	COOK	182	172
CONTRACT NO. 61K70				
ILLINOIS FED. AID PROJECT				

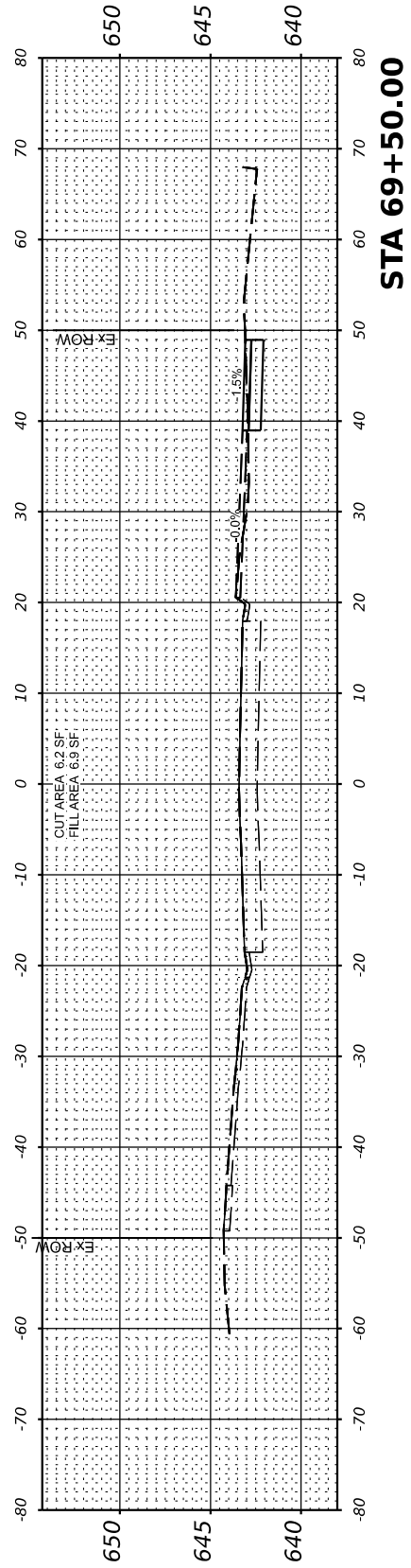
FINAL SURVEY NO.	SURVEYED PLOTTED TEMPLATE AREAS CHECKED	BY	DATE

ORIGINAL SURVEY NO.	SURVEYED PLOTTED TEMPLATE AREAS CHECKED	BY	DATE

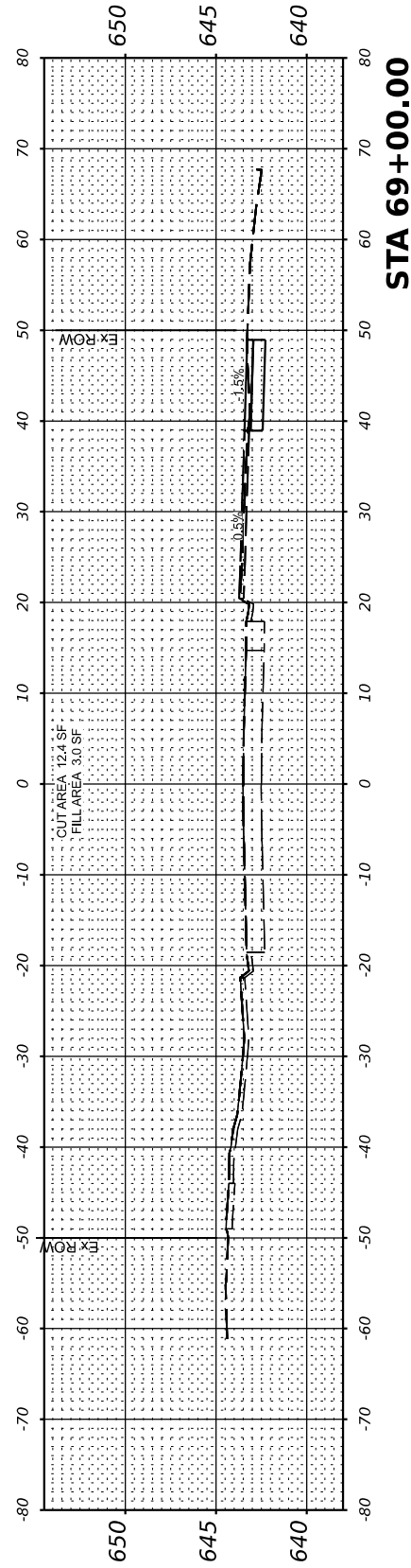
MODEL: PCL3 - 67+50.00  
 FILE NAME: P:\PROJECTS\2000\2126\C DESIGNS\_Cut\Work\Draw\Sheets\2126\_CS\_08.dwg



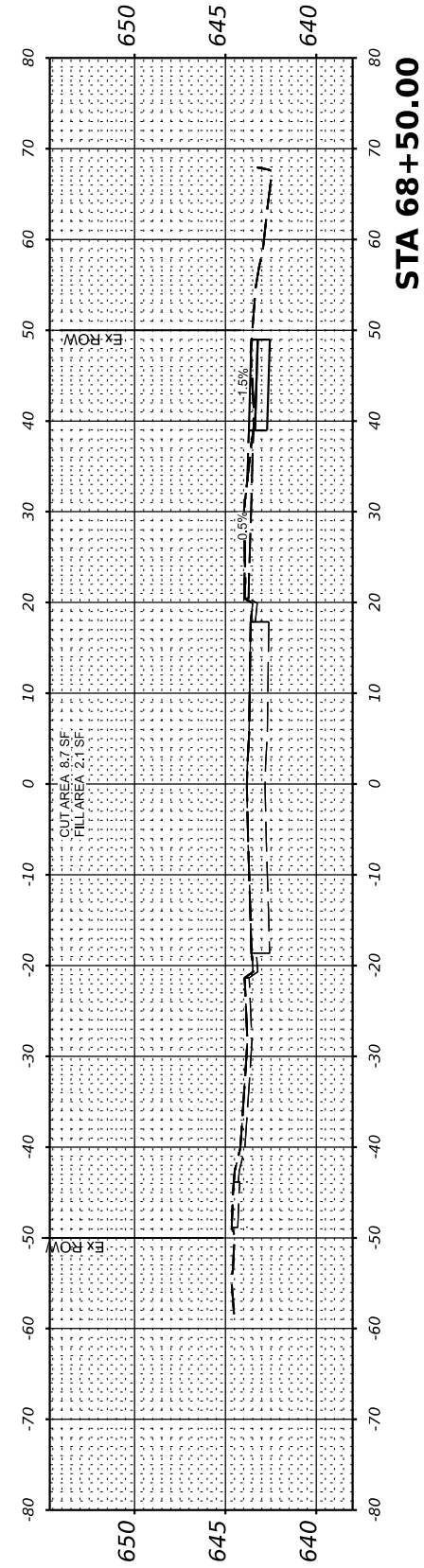
STA 70+00.00



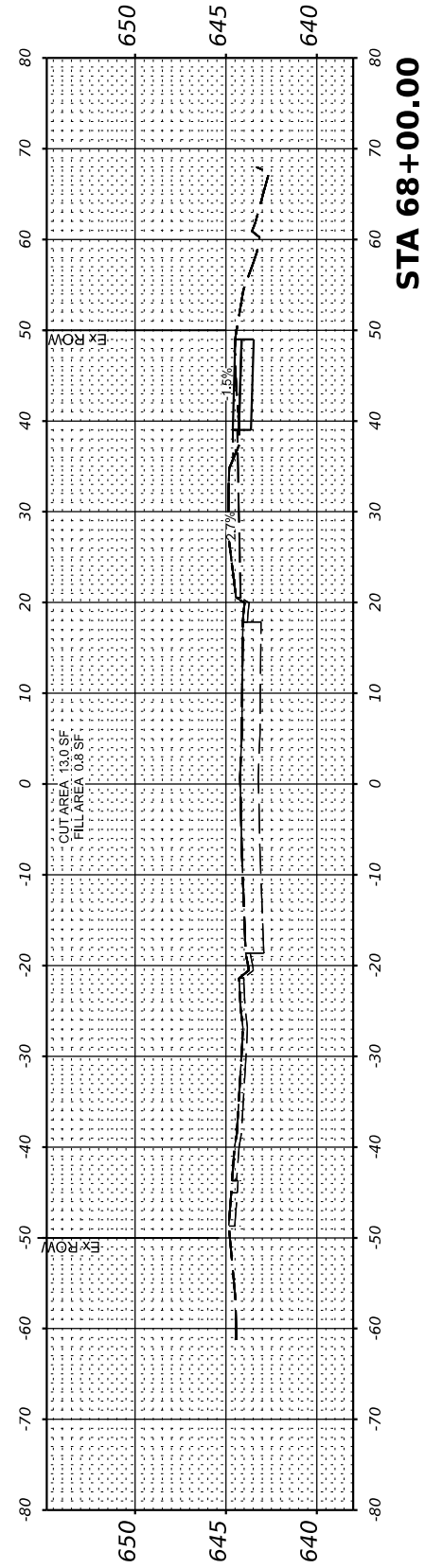
STA 69+50.00



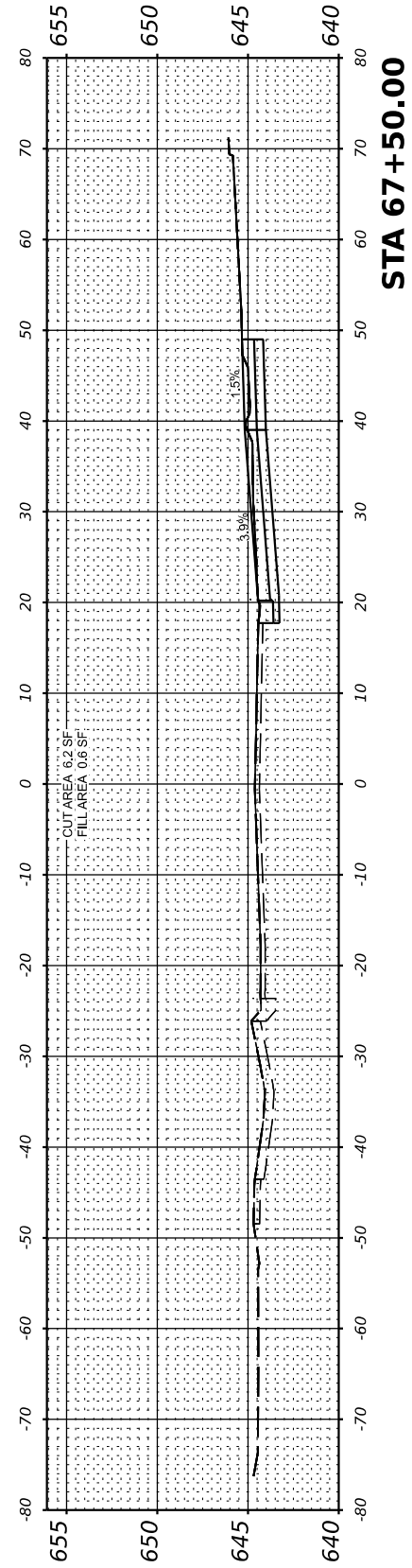
STA 69+00.00



STA 68+50.00



STA 68+00.00



STA 67+50.00



USER NAME	spaladugu	DESIGNED	JRK	REVISED	
DRAWN	JGC	REVISIONS		REVISED	
PLOT SCALE	0.166667" / in.	CHECKED	JRK	REVISED	
PLOT DATE	7/9/2024	DATE	07/09/2024	REVISED	

STATE OF ILLINOIS  
 DEPARTMENT OF TRANSPORTATION

CROSS SECTIONS

SCALE: SHEET 22 OF 31 SHEETS STA. 67+50.00 TO 70+00.00

F.A.P. RTE.	SECTION	COUNTY	TOTAL SHEETS	SHEET NO.
2760	22-00183-00-BT	COOK	182	173
CONTRACT NO. 61K70				
ILLINOIS		FED. AID PROJECT		

FINAL SURVEY NO.	SURVEYED PLOTTED TEMPLATE AREAS CHECKED	BY	DATE

ORIGINAL SURVEY NO.	SURVEYED PLOTTED TEMPLATE AREAS CHECKED	BY	DATE

MODEL: PCL3 - 70+50.00  
 FILE NAME: P:\PROJECTS\2000\2126\C DESIGN\DWG\Work\Sheet2126\_KS\_08.dwg



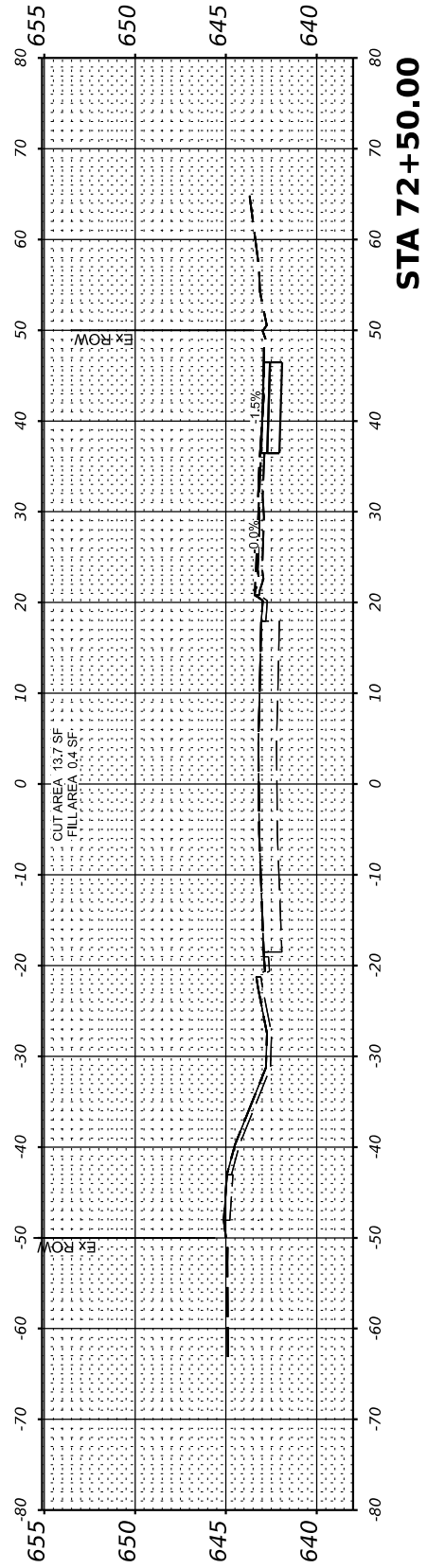
USER NAME	spaladugu	DESIGNED	JRK	REVISED	-
PLOT SCALE	0.166667" / in.	DRAWN	JGC	REVISED	-
PLOT DATE	7/9/2024	CHECKED	JRK	REVISED	-
		DATE	07/09/2024	REVISED	-

**STATE OF ILLINOIS  
 DEPARTMENT OF TRANSPORTATION**

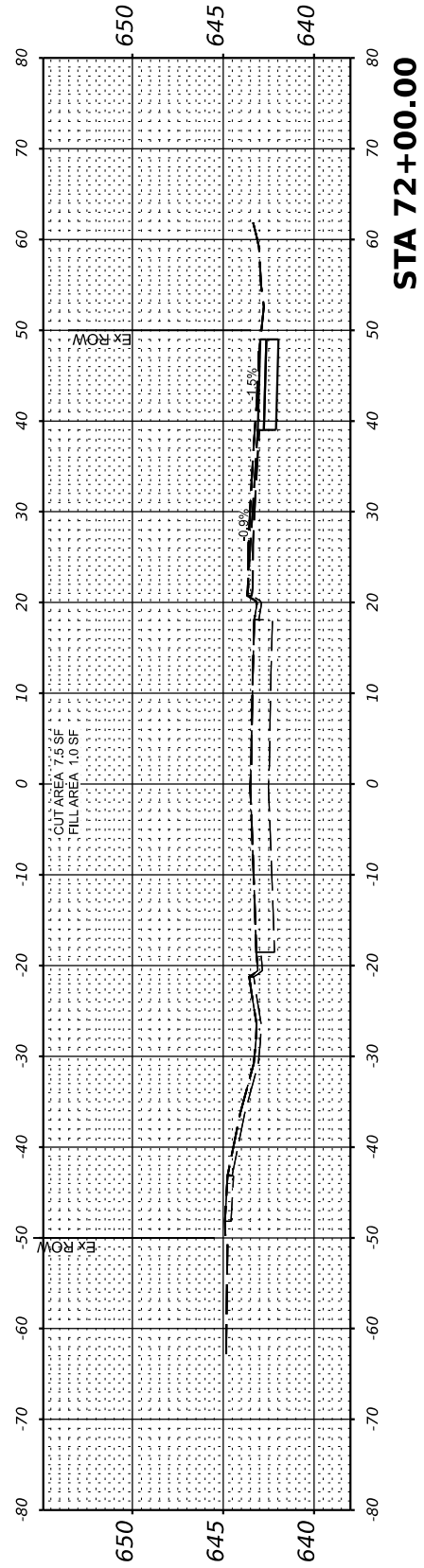
**CROSS SECTIONS**

SCALE: SHEET 23 OF 31 SHEETS STA. 70+50.00 TO 72+50.00

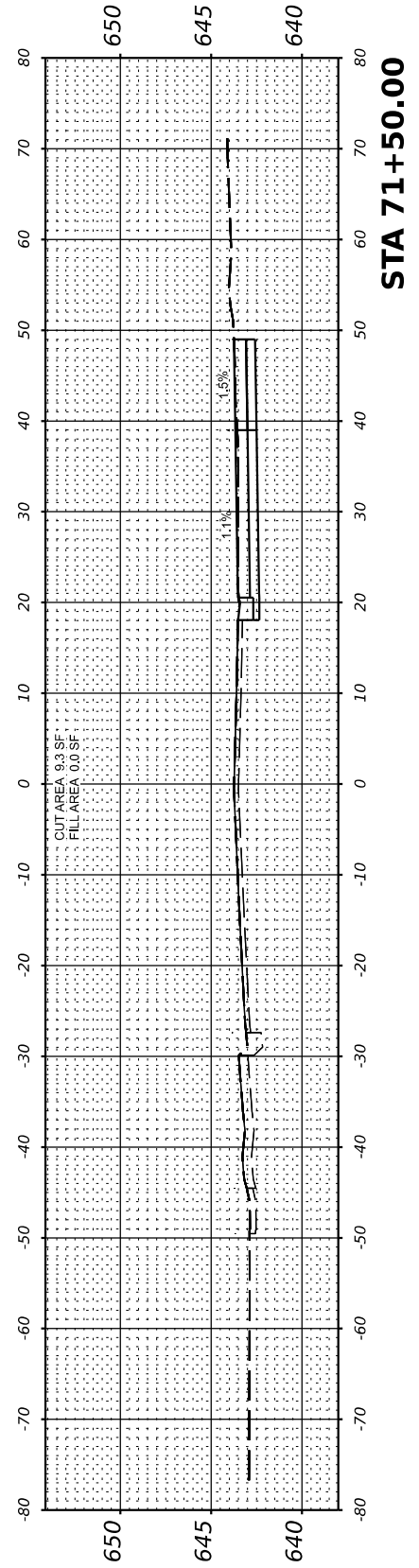
F.A.P. RTE.	SECTION	COUNTY	TOTAL SHEETS	SHEET NO.
2760	22-00183-00-BT	COOK	182	174
CONTRACT NO. 61K70				
ILLINOIS		FED. AID PROJECT		



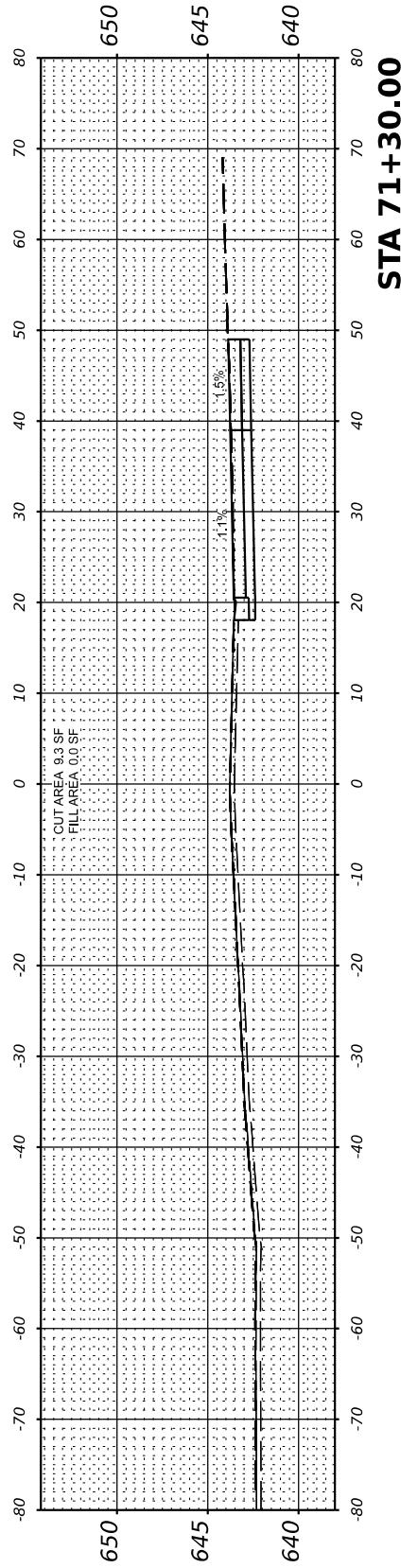
**STA 72+50.00**



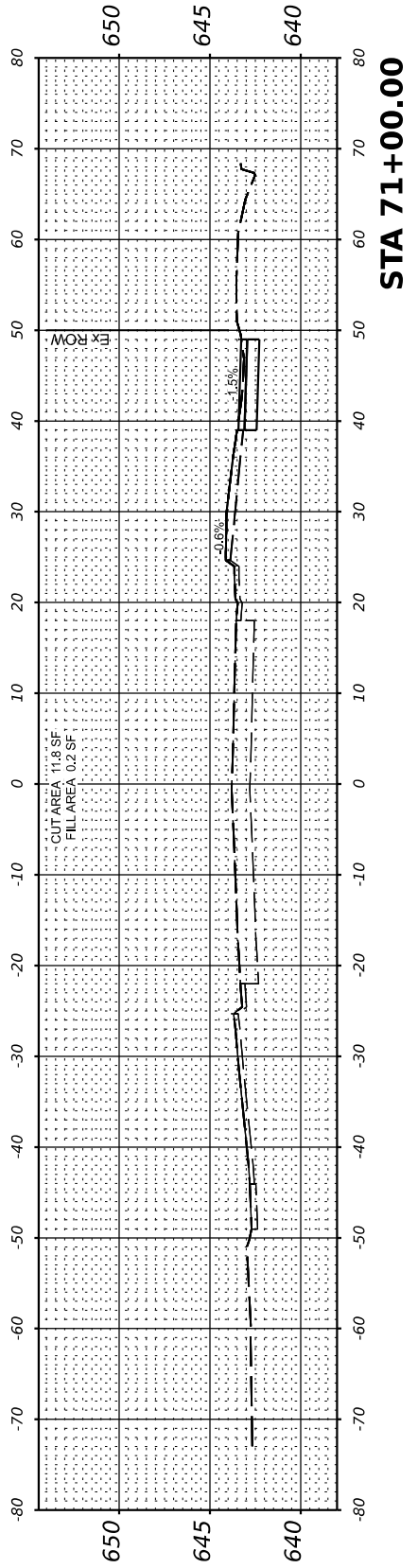
**STA 72+00.00**



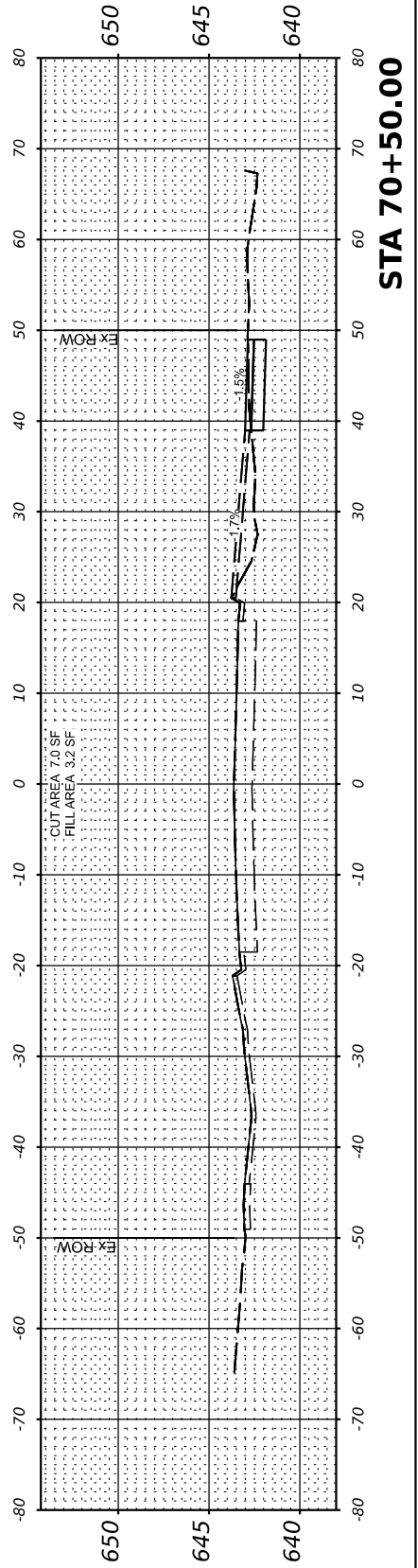
**STA 71+50.00**



**STA 71+30.00**



**STA 71+00.00**



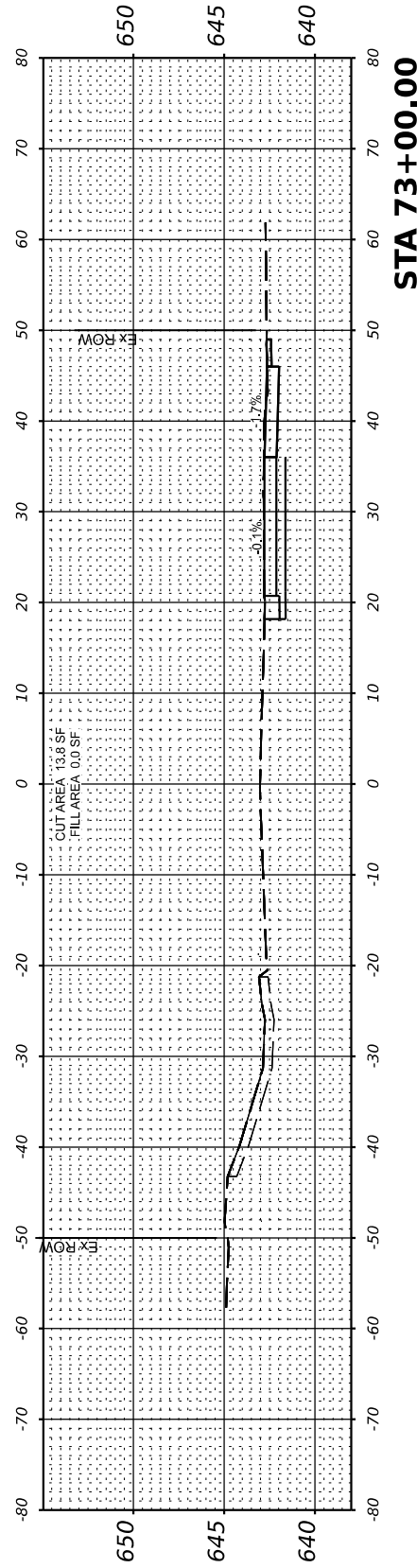
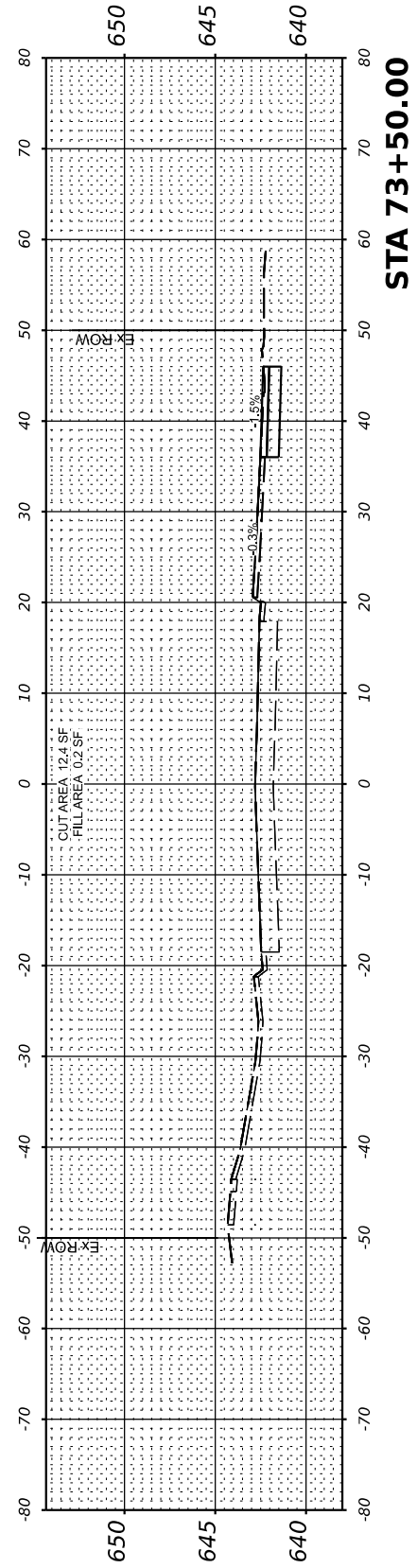
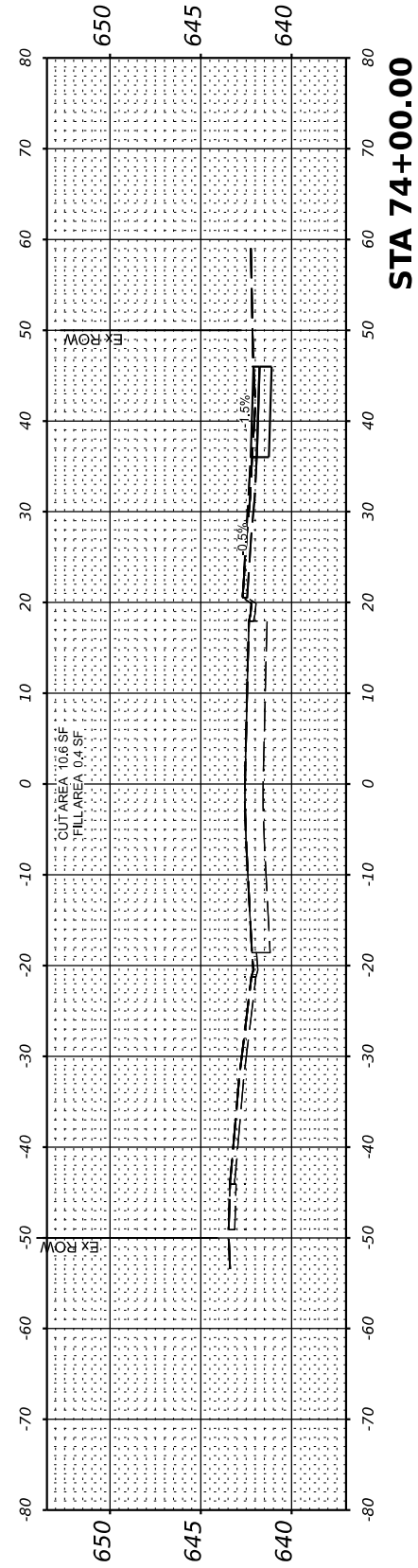
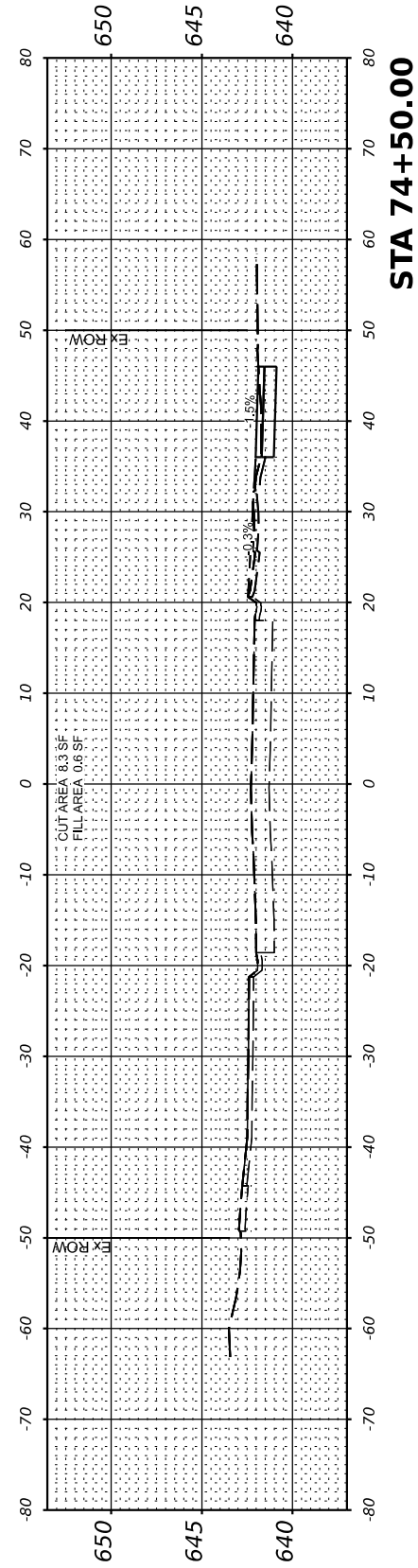
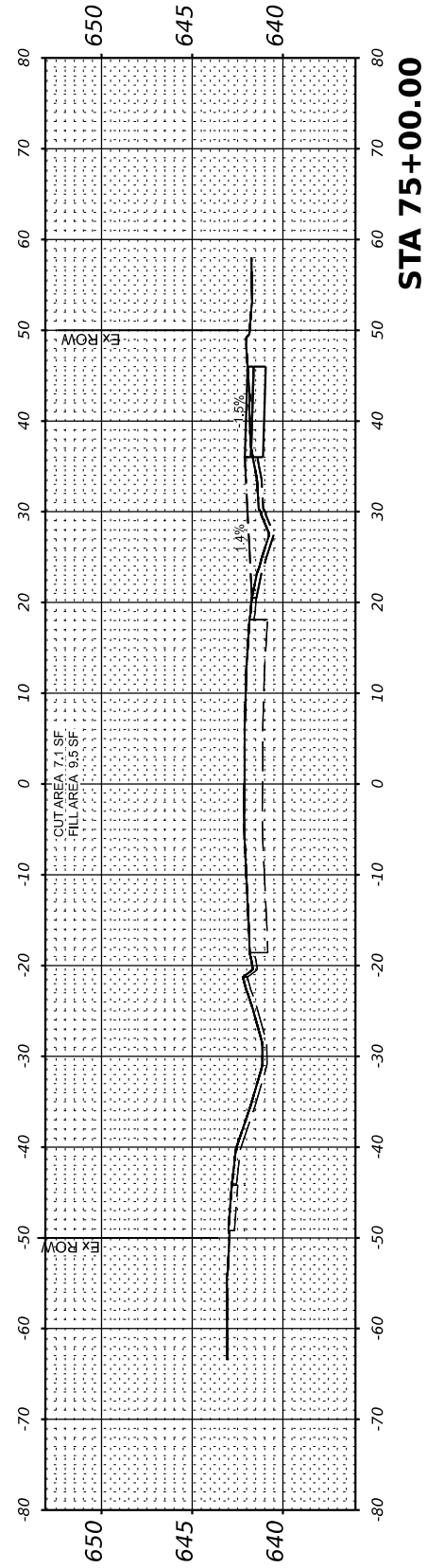
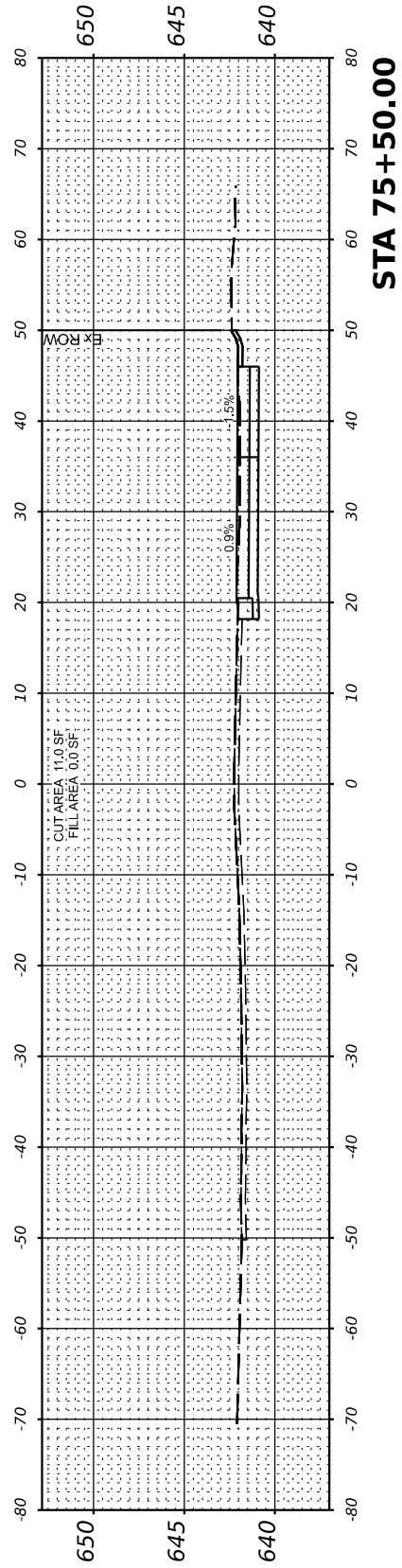
**STA 70+50.00**



FINAL SURVEY NO.	SURVEYED PLOTTED AREAS CHECKED	BY	DATE
	NOTE BOOK		
	TEMPLATE		
	AREAS CHECKED		

ORIGINAL SURVEY NO.	SURVEYED PLOTTED AREAS CHECKED	BY	DATE
	NOTE BOOK		
	TEMPLATE		
	AREAS CHECKED		

MODEL: PCL3 - 73+00.00  
 FILE NAME: P:\projects\2300023226\C\_DESIGN\cwt\work\fig1\Sheet23226\_05\_108.dwg



USER NAME	spaladugu
PLOT SCALE	0.166667" / in.
PLOT DATE	7/9/2024

DESIGNED	JRK
DRAWN	JGC
CHECKED	JRK
DATE	07/09/2024

REVISED	
REVISED	
REVISED	
REVISED	

**STATE OF ILLINOIS  
 DEPARTMENT OF TRANSPORTATION**

**CROSS SECTIONS**

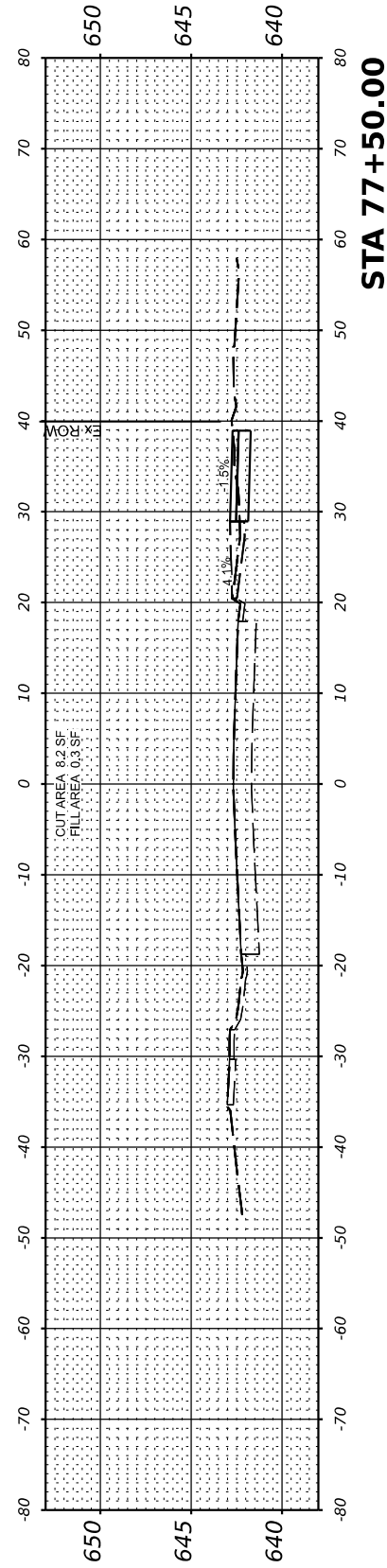
SCALE: SHEET 24 OF 31 SHEETS STA. 73+00.00 TO 175+50.00

F.A.P. RTE.	SECTION	COUNTY	TOTAL SHEETS	SHEET NO.
2760	22-00183-00-BT	COOK	182	175
CONTRACT NO. 61K70				
ILLINOIS		FED. AID PROJECT		

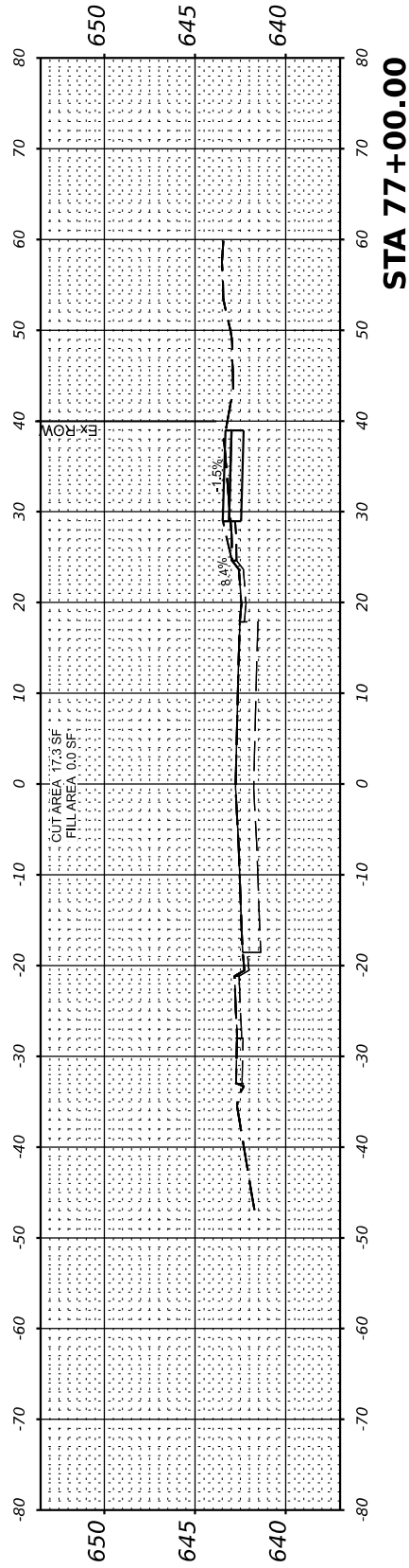
FINAL SURVEY NO.	SURVEYED PLOTTED AREAS CHECKED	DATE
NOTE BOOK	TEMPLATE AREAS CHECKED	

ORIGINAL SURVEY NO.	SURVEYED PLOTTED AREAS CHECKED	DATE
NOTE BOOK	TEMPLATE AREAS CHECKED	

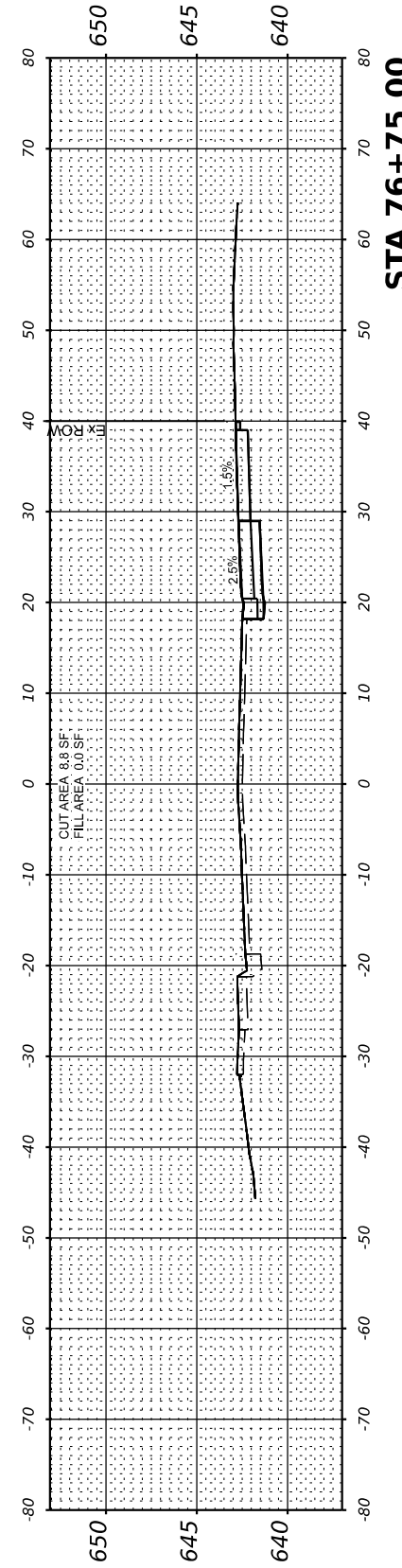
MODEL: PCL3 - 75+70.00  
 FILE NAME: P:\projects\2000\2126\C DESIGNS\_Cut\Work\Drawings\Sheet2126\_KS\_03a.dwg



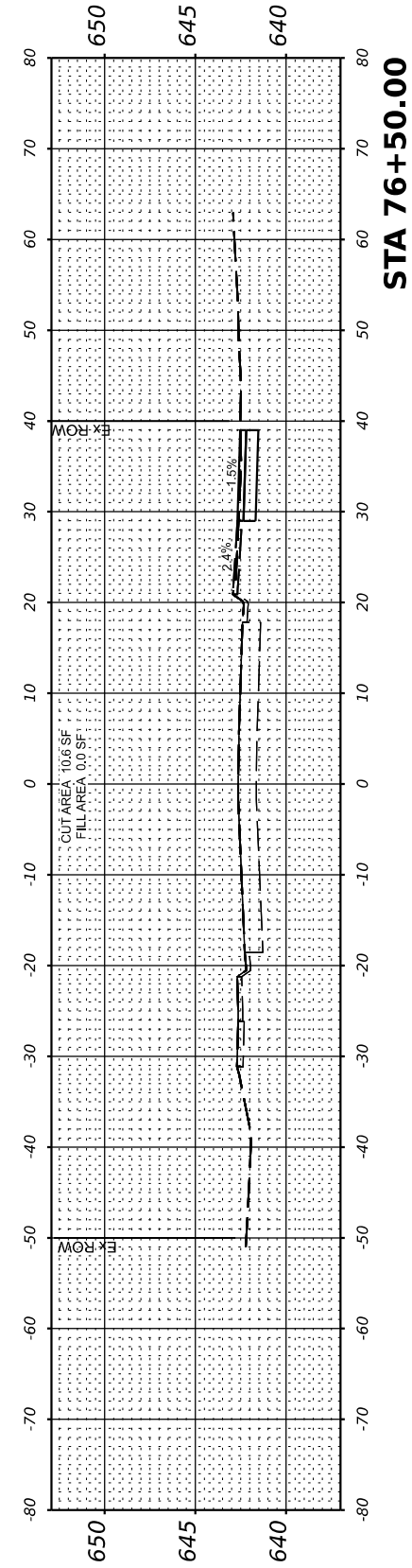
STA 77+50.00



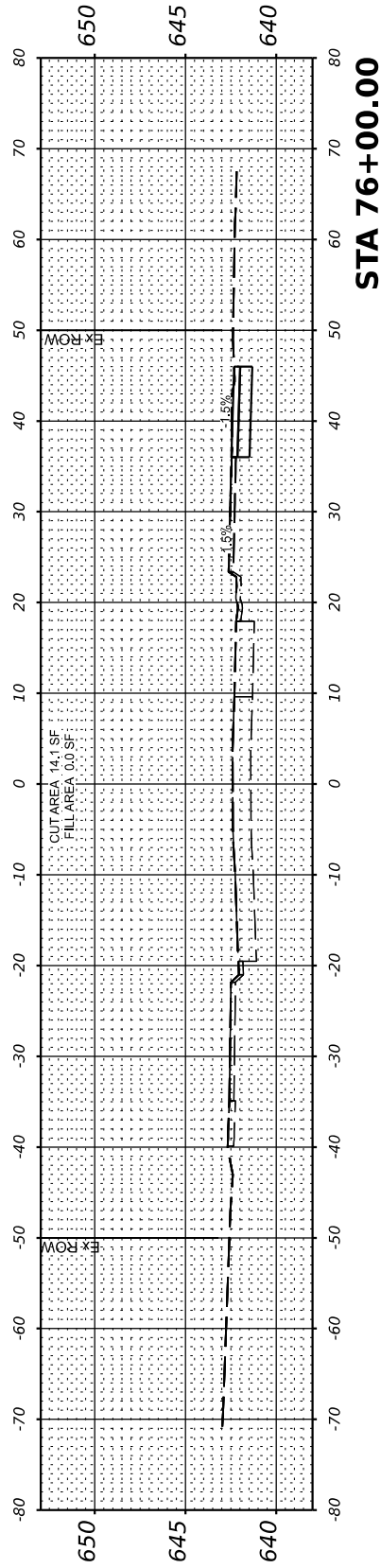
STA 77+00.00



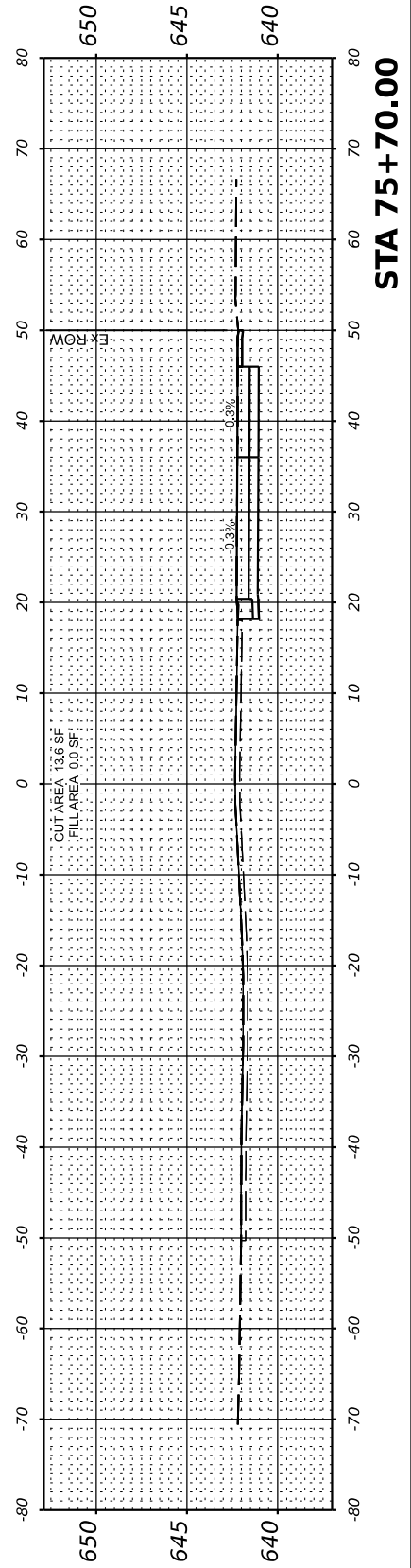
STA 76+75.00



STA 76+50.00



STA 76+00.00



STA 75+70.00



USER NAME	spaladugu	DESIGNED	JRK	REVISED	-
DRAWN	JGC	REVISIONS		REVISED	-
PLOT SCALE	0.166667" / in.	CHECKED	JRK	REVISED	-
PLOT DATE	7/9/2024	DATE	07/09/2024	REVISED	-

STATE OF ILLINOIS  
 DEPARTMENT OF TRANSPORTATION

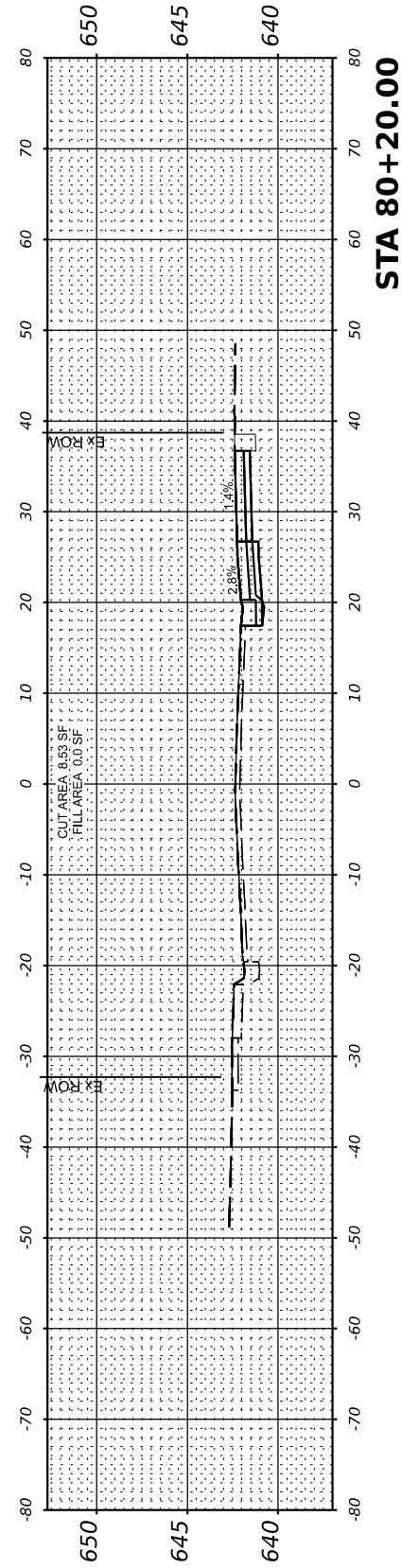
CROSS SECTIONS  
 SCALE: SHEET 25 OF 31 SHEETS STA. 75+70.00 TO 77+50.00

F.A.P. RTE.	SECTION	COUNTY	TOTAL SHEETS	SHEET NO.
2760	22-00183-00-BT	COOK	182	176
CONTRACT NO. 61K70				
ILLINOIS		FED. AID PROJECT		

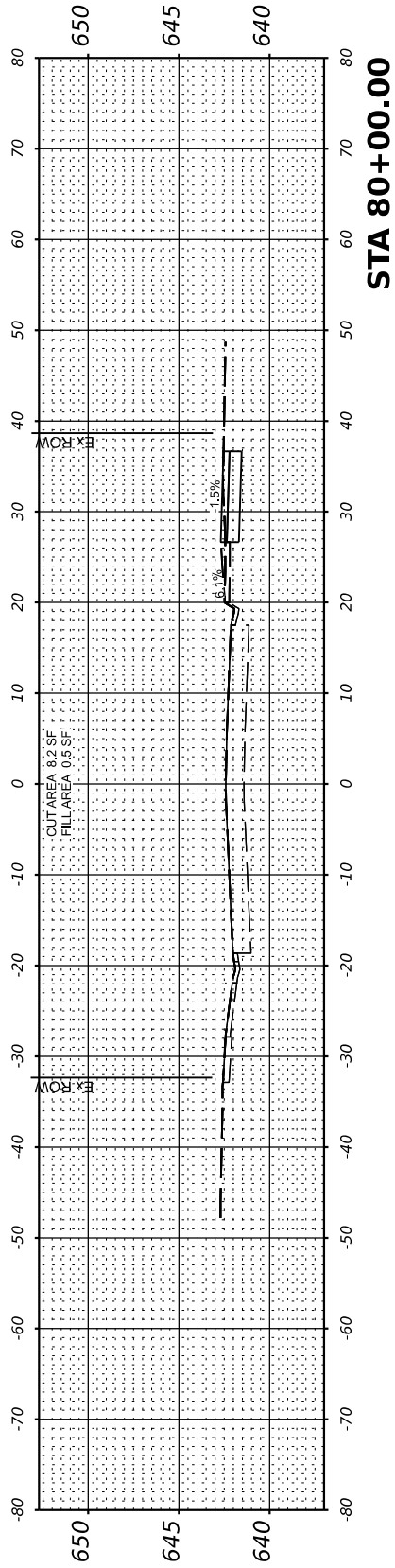
FINAL SURVEY NO.	SURVEYED PLOTTED AREAS CHECKED	BY	DATE
NOTE BOOK NO.	TEMPLATE AREAS CHECKED		

ORIGINAL SURVEY NO.	SURVEYED PLOTTED AREAS CHECKED	BY	DATE
NOTE BOOK NO.	TEMPLATE AREAS CHECKED		

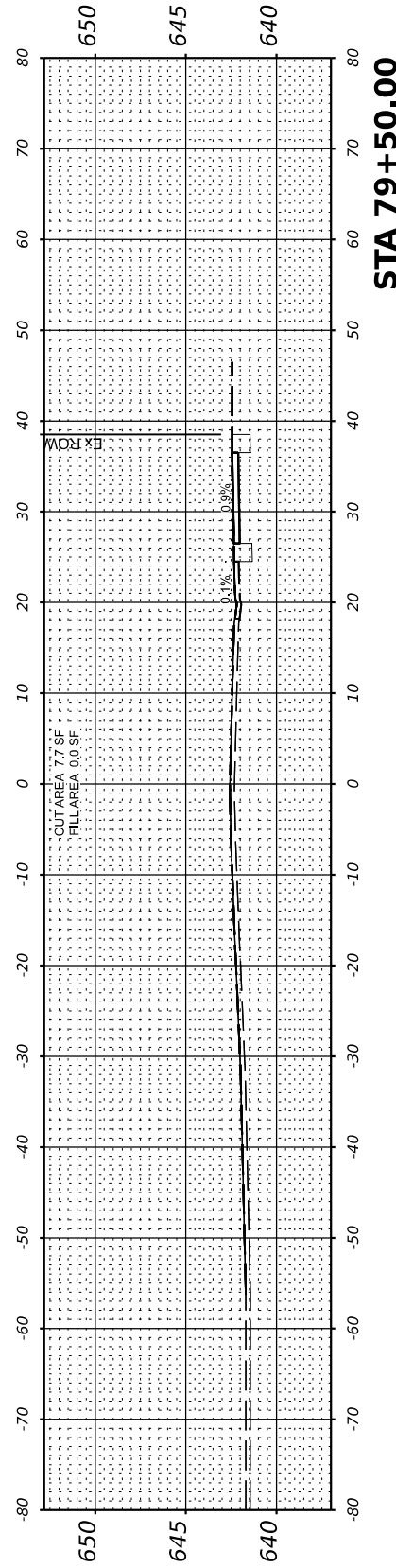
MODEL: PCL3-78+00.00  
 FILE NAME: P:\PROJECTS\2000\2126\C DESIGNS\_Civil\Work\Drawings\Sheet2126\_A5\_03a.dwg



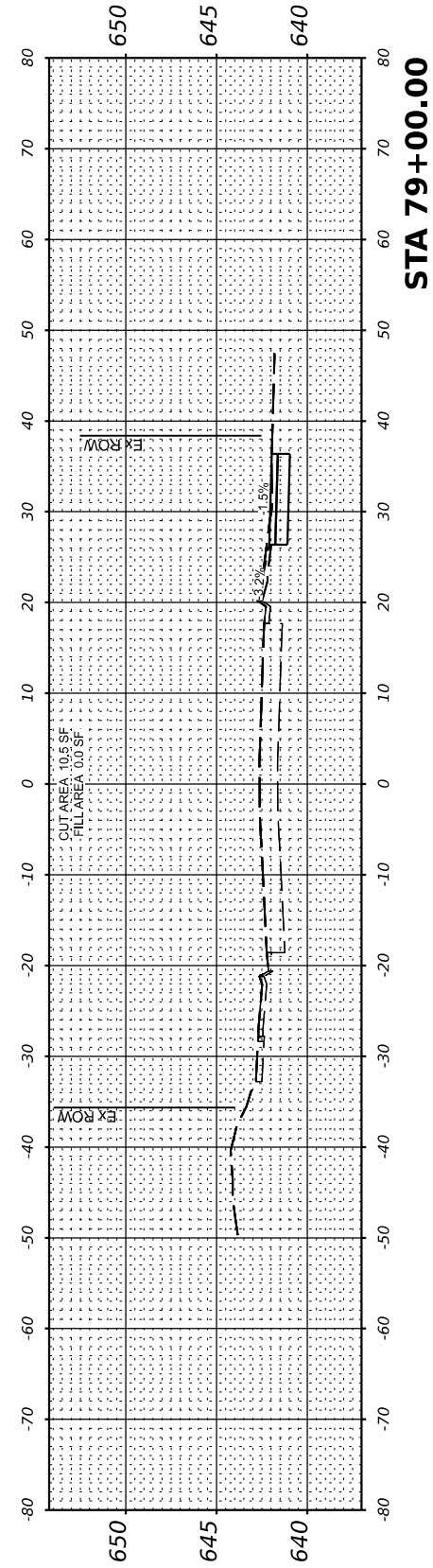
**STA 80+20.00**



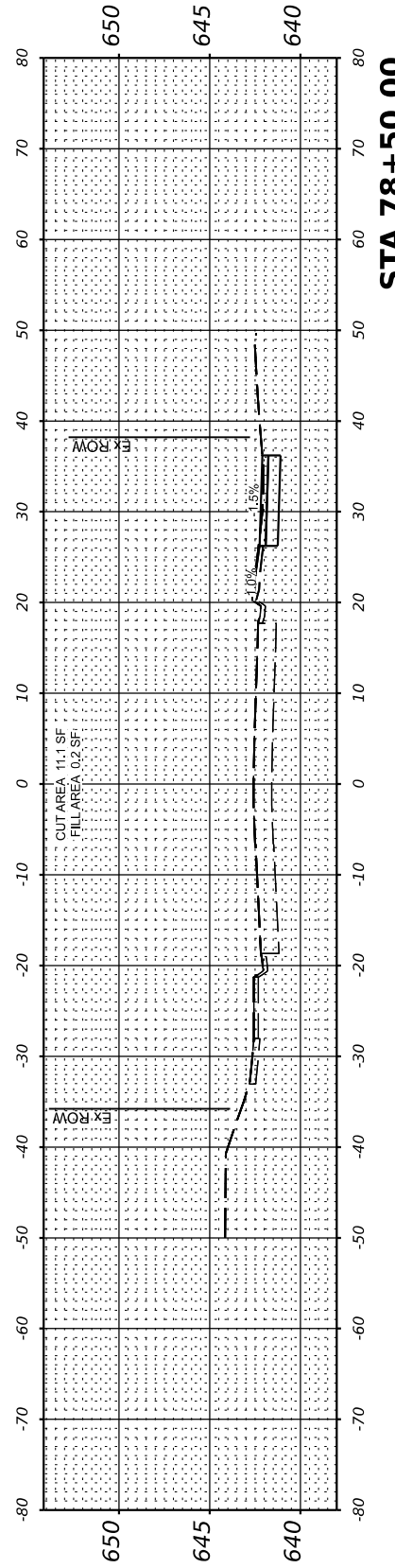
**STA 80+00.00**



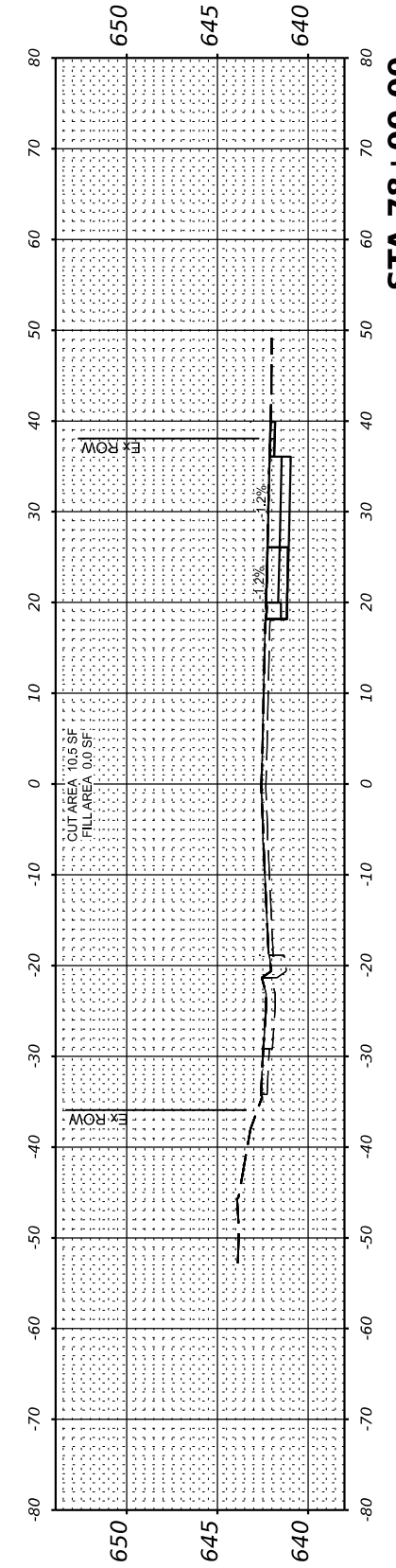
**STA 79+50.00**



**STA 79+00.00**



**STA 78+50.00**



**STA 78+00.00**



USER NAME	spaladugu	DESIGNED	JRK	REVISED	-
DRAWN	JGC	REVISIONS		REVISED	-
PLOT SCALE	0.166667" / in.	CHECKED	JRK	REVISED	-
PLOT DATE	7/9/2024	DATE	07/09/2024	REVISED	-

**STATE OF ILLINOIS  
 DEPARTMENT OF TRANSPORTATION**

**CROSS SECTIONS**

SCALE: SHEET 1 OF 31 SHEETS STA. 78+00.00 TO 80+20.00

F.A.P. RTE.	SECTION	COUNTY	TOTAL SHEETS	SHEET NO.
2760	22-00183-00-BT	COOK	182	177
CONTRACT NO. 61K70				
ILLINOIS		FED. AID PROJECT		

FINAL SURVEY NO.	SURVEYED PLOTTED AREAS CHECKED	DATE
NOTE BOOK	TEMPLATE	
	AREAS CHECKED	

ORIGINAL SURVEY NO.	SURVEYED PLOTTED AREAS CHECKED	DATE
NOTE BOOK	TEMPLATE	
	AREAS CHECKED	

MODEL: PCL3 - 80+50.00  
 FILE NAME: P:\PROJECTS\2000\2126\C DESIGNS\_Cut\Work\Drawings\Sheet2126\_05\_08.dwg



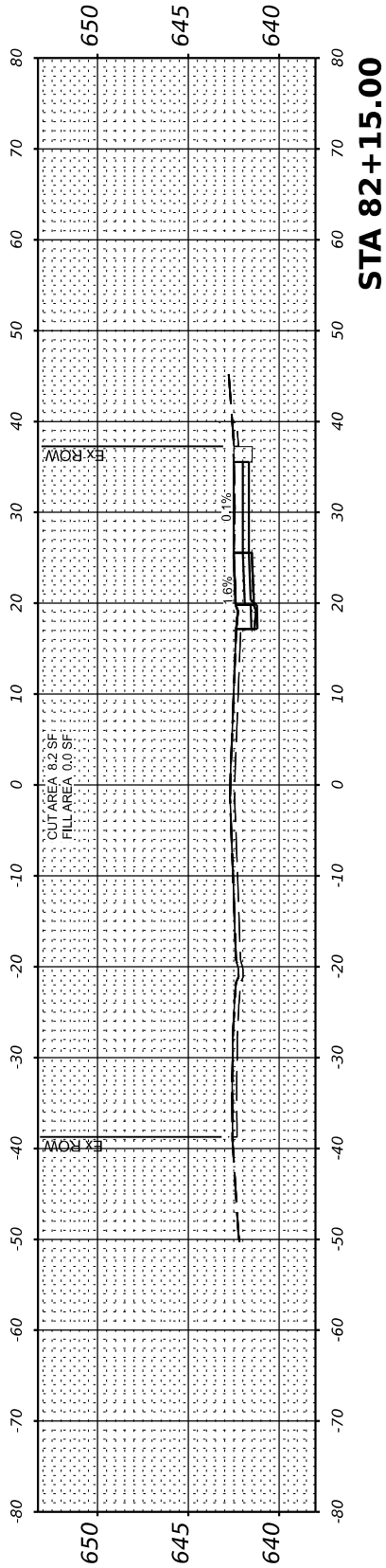
USER NAME	spaladugu	DESIGNED	JRK	REVISED	-
PLOT SCALE	0.166667" / in.	DRAWN	JGC	REVISED	-
PLOT DATE	7/9/2024	CHECKED	JRK	REVISED	-
		DATE	07/09/2024	REVISED	-

**STATE OF ILLINOIS  
 DEPARTMENT OF TRANSPORTATION**

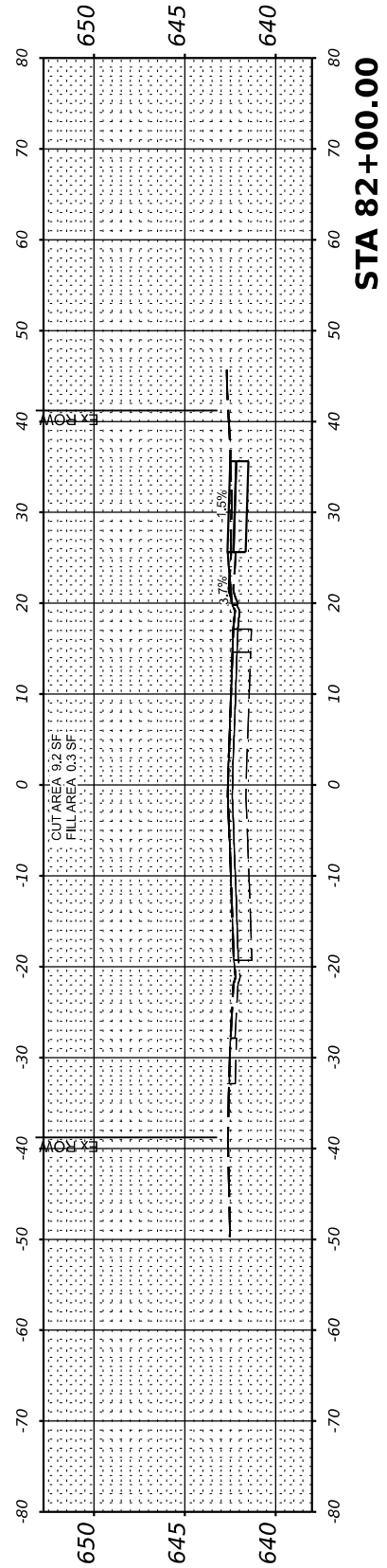
**CROSS SECTIONS**

SCALE: SHEET 27 OF 31 SHEETS STA. 80+50.00 TO 82+15.00

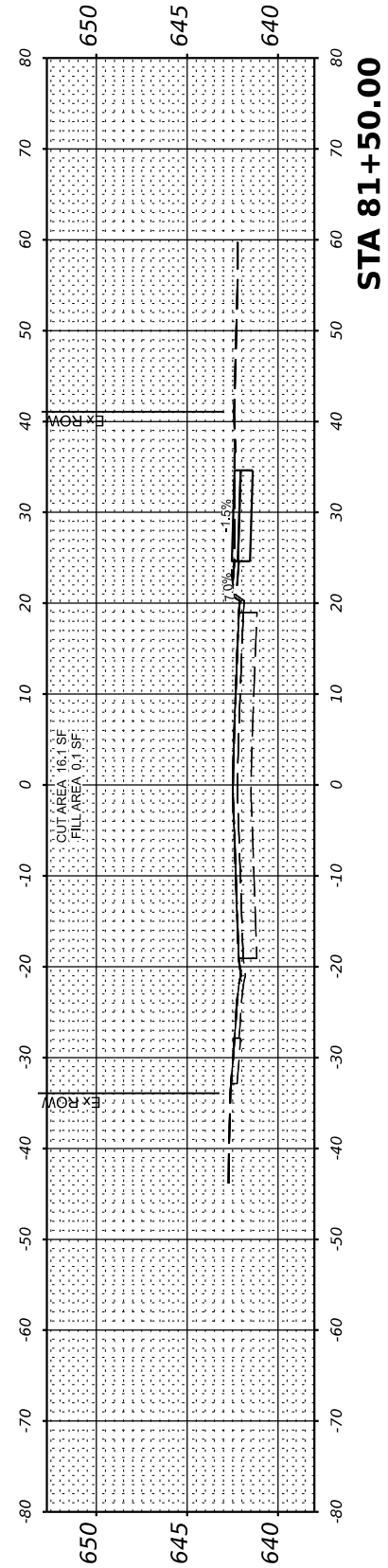
F.A.P. RTE.	SECTION	COUNTY	TOTAL SHEETS	SHEET NO.
2760	22-00183-00-BT	COOK	182	178
CONTRACT NO. 61K70				
ILLINOIS		FED. AID PROJECT		



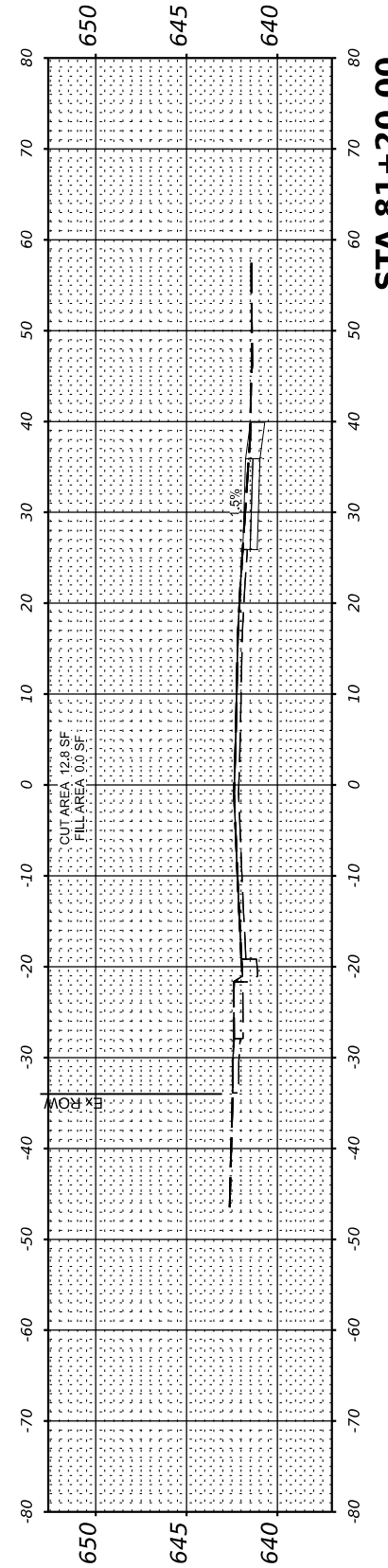
**STA 82+15.00**



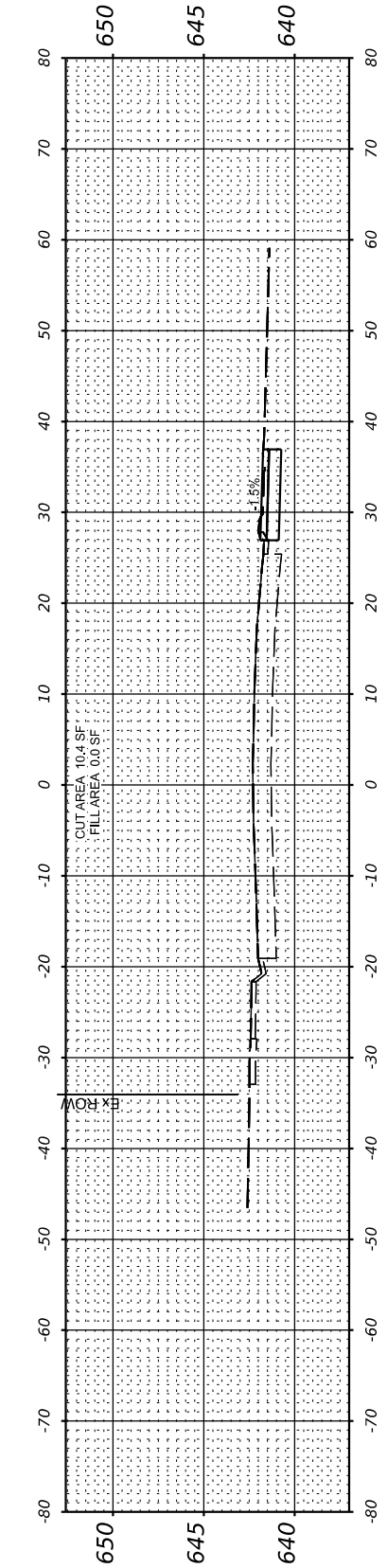
**STA 82+00.00**



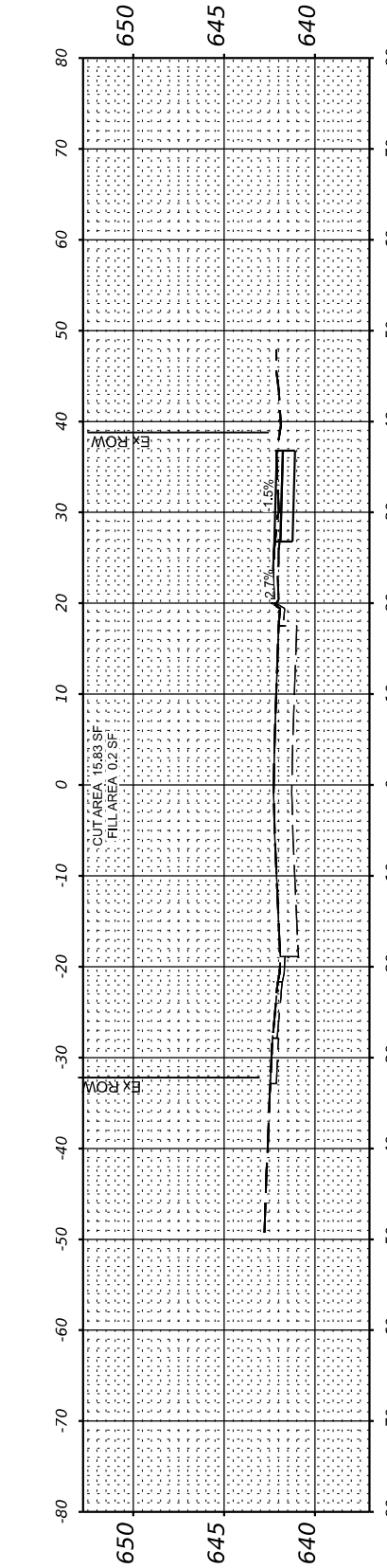
**STA 81+50.00**



**STA 81+20.00**



**STA 81+00.00**

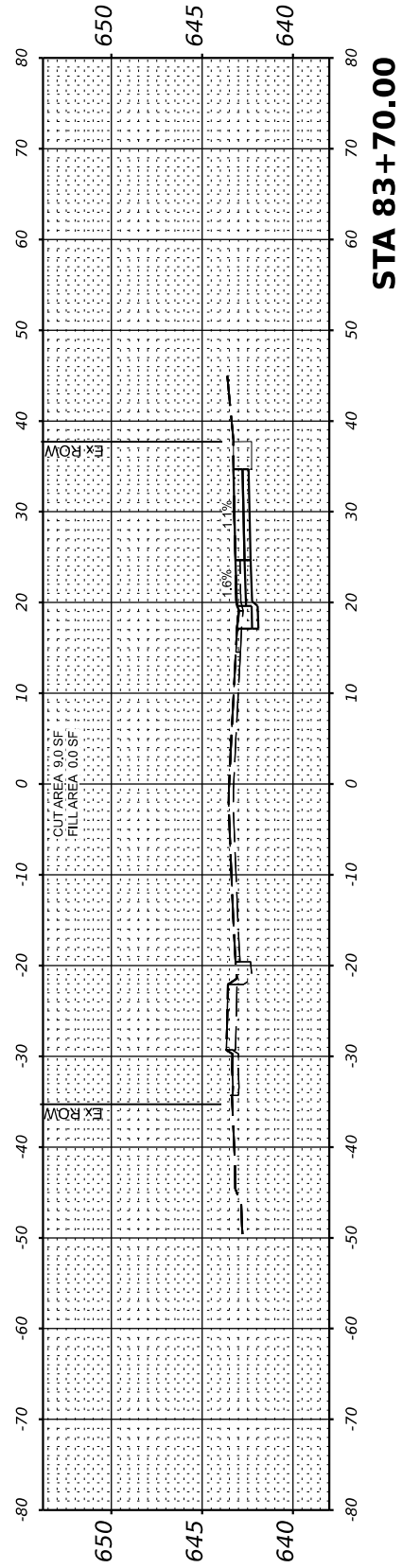


**STA 80+50.00**

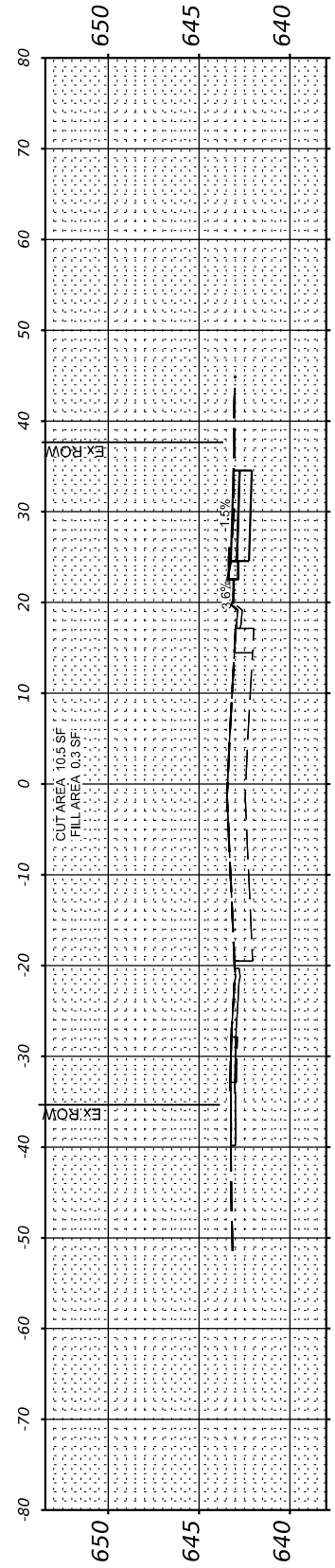
FINAL SURVEY NO.	SURVEYED PLOTTED TEMPLATE AREAS CHECKED	BY	DATE

ORIGINAL SURVEY NO.	SURVEYED PLOTTED TEMPLATE AREAS CHECKED	BY	DATE

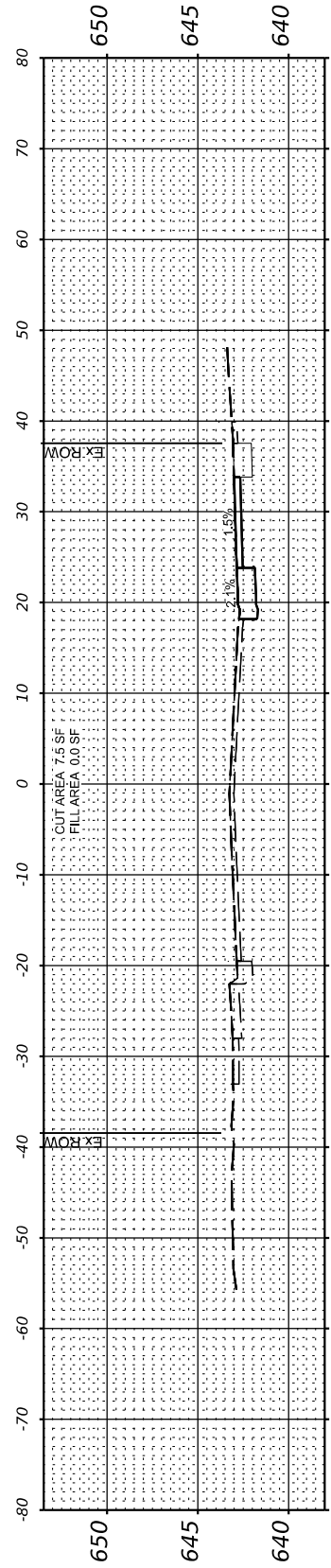
MODEL: PCL3-82+50.00  
 FILE NAME: P:\PROJECTS\2000\2126\C DESIGNS\_Civil\Work\Drawings\Sheet2126\_05\_08.dwg



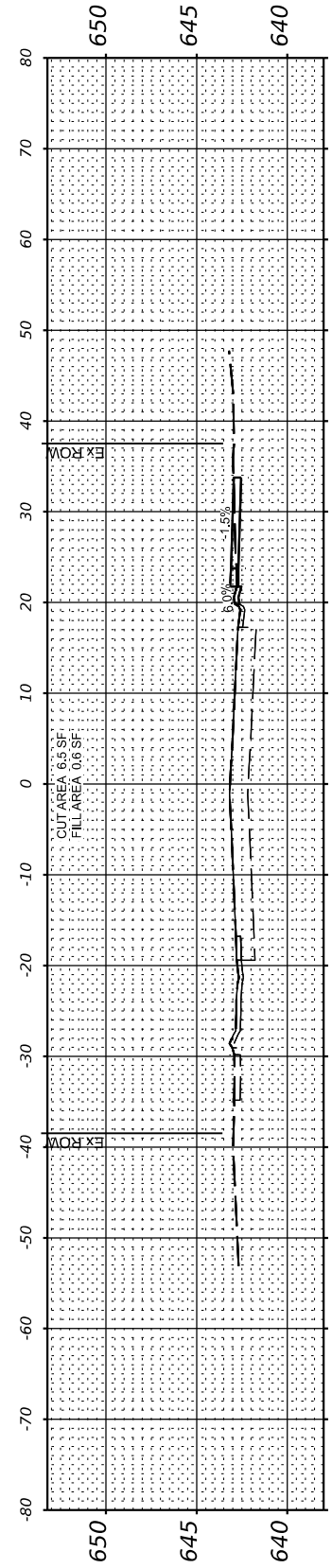
**STA 83+70.00**



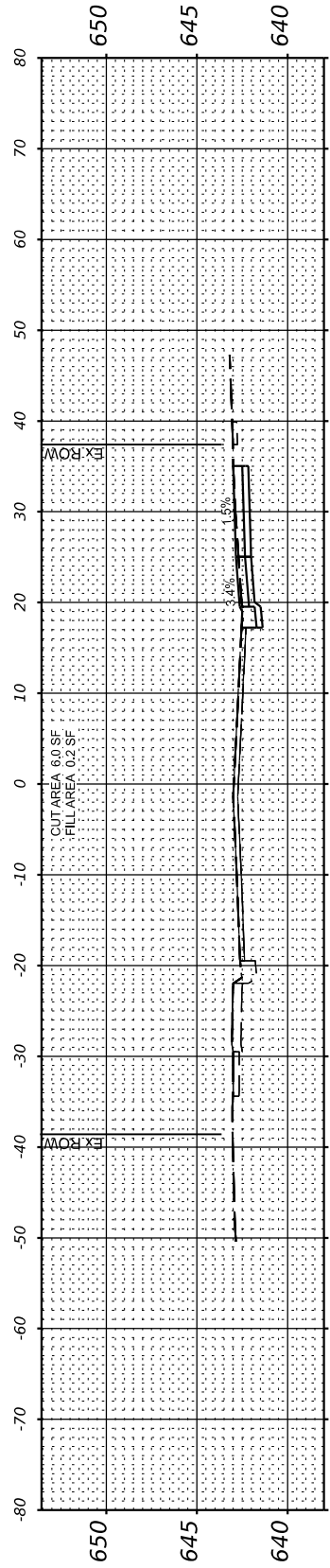
**STA 83+50.00**



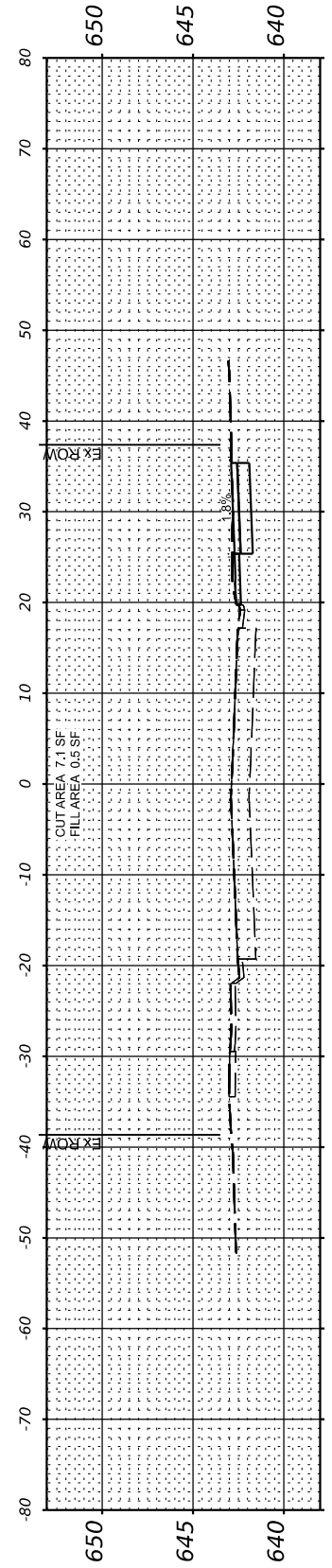
**STA 83+15.00**



**STA 83+00.00**



**STA 82+65.00**



**STA 82+50.00**



USER NAME	spaladugu	DESIGNED	JRK	REVISED	-
		DRAWN	JGC	REVISED	-
PLOT SCALE	0.166667" / in.	CHECKED	JRK	REVISED	-
PLOT DATE	7/9/2024	DATE	07/09/2024	REVISED	-

**STATE OF ILLINOIS  
 DEPARTMENT OF TRANSPORTATION**

**CROSS SECTIONS**

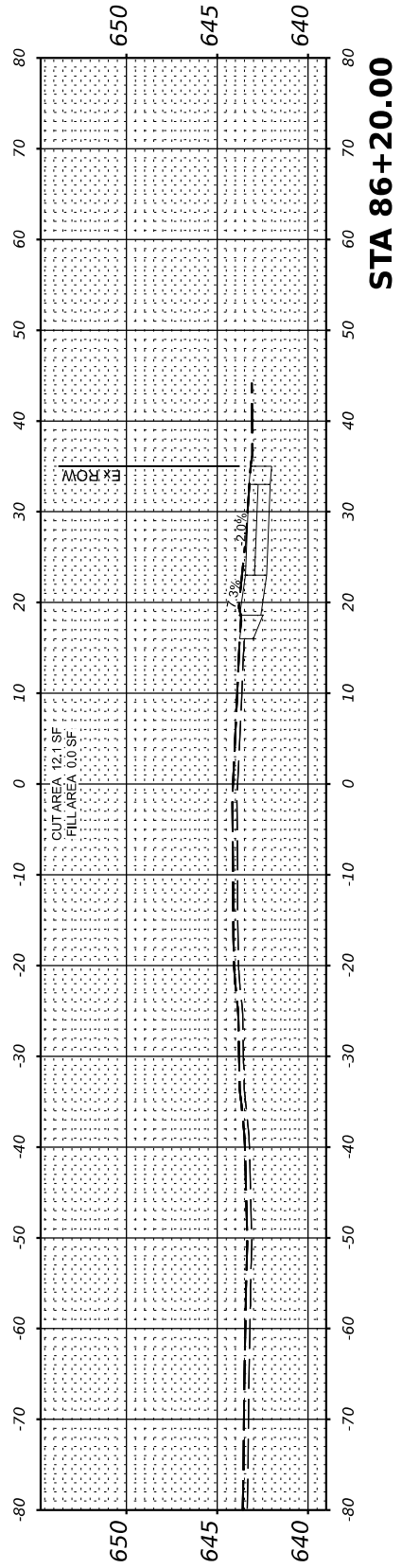
SCALE: SHEET 28 OF 31 SHEETS STA. 82+50.00 TO 83+70.00

F.A.P. RTE.	SECTION	COUNTY	TOTAL SHEETS	SHEET NO.
2760	22-00183-00-BT	COOK	182	179
CONTRACT NO. 61K70				
ILLINOIS		FED. AID PROJECT		

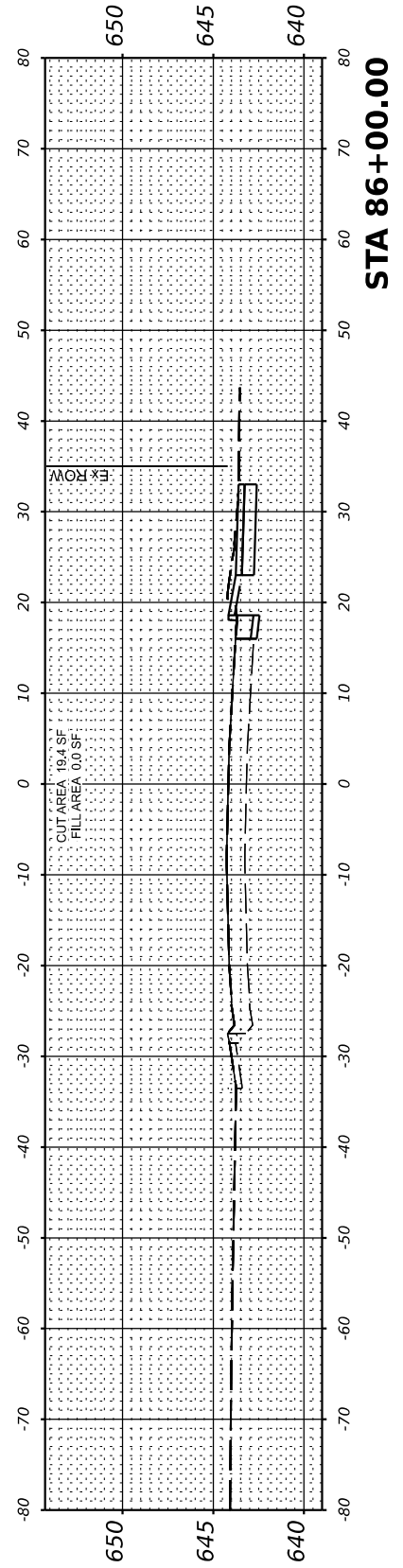
FINAL SURVEY NO.	SURVEYED PLOTTED AREAS CHECKED	BY	DATE
NOTE BOOK NO.	TEMPLATE AREAS CHECKED		

ORIGINAL SURVEY NO.	SURVEYED PLOTTED AREAS CHECKED	BY	DATE
NOTE BOOK NO.	TEMPLATE AREAS CHECKED		

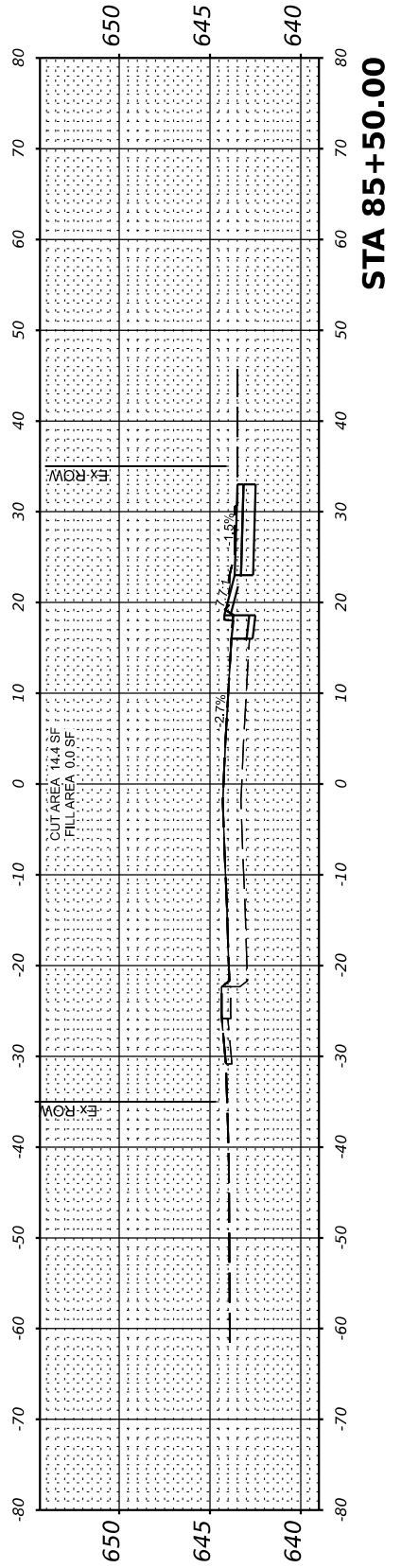
MODEL: PCL3 - 84+00.00  
 FILE NAME: P:\PROJECTS\2000\2126\C\_DESIGN\CrossSections\Sheet2126\_05\_10s.dwg



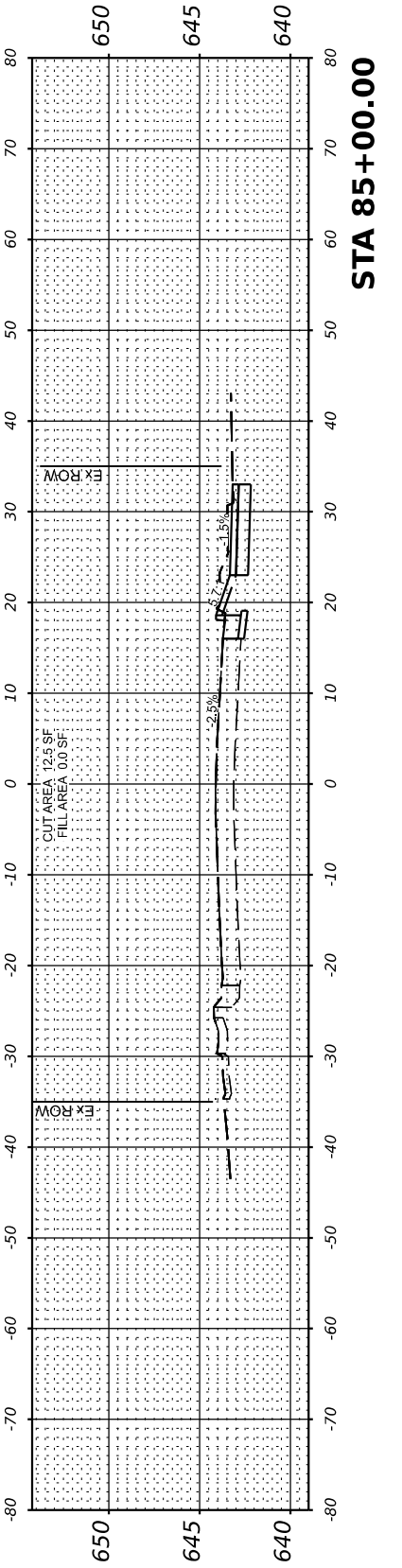
STA 86+20.00



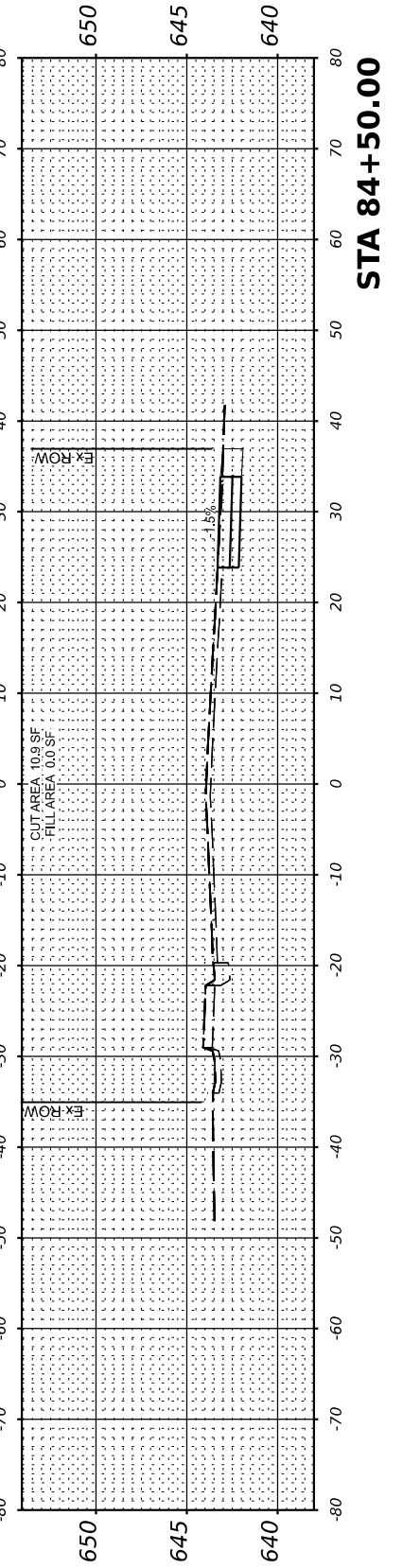
STA 86+00.00



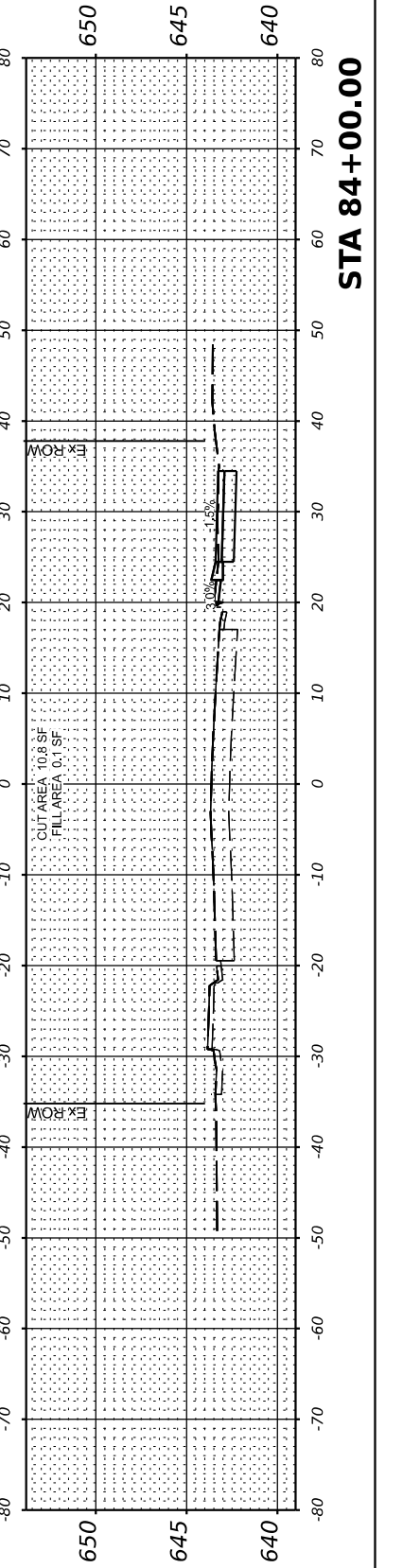
STA 85+50.00



STA 85+00.00



STA 84+50.00



STA 84+00.00

STATE OF ILLINOIS  
 DEPARTMENT OF TRANSPORTATION

CROSS SECTIONS

USER NAME	spakadugu	DESIGNED	JRK	REVISED	-
DRAWN	JGC	REVISIED	-	REVISIED	-
PLOT SCALE	0.166667" / in.	CHECKED	JRK	REVISIED	-
PLOT DATE	7/9/2024	DATE	07/09/2024	REVISIED	-

SCALE: SHEET 29 OF 31 SHEETS STA. 84+00.00 TO 86+20.00

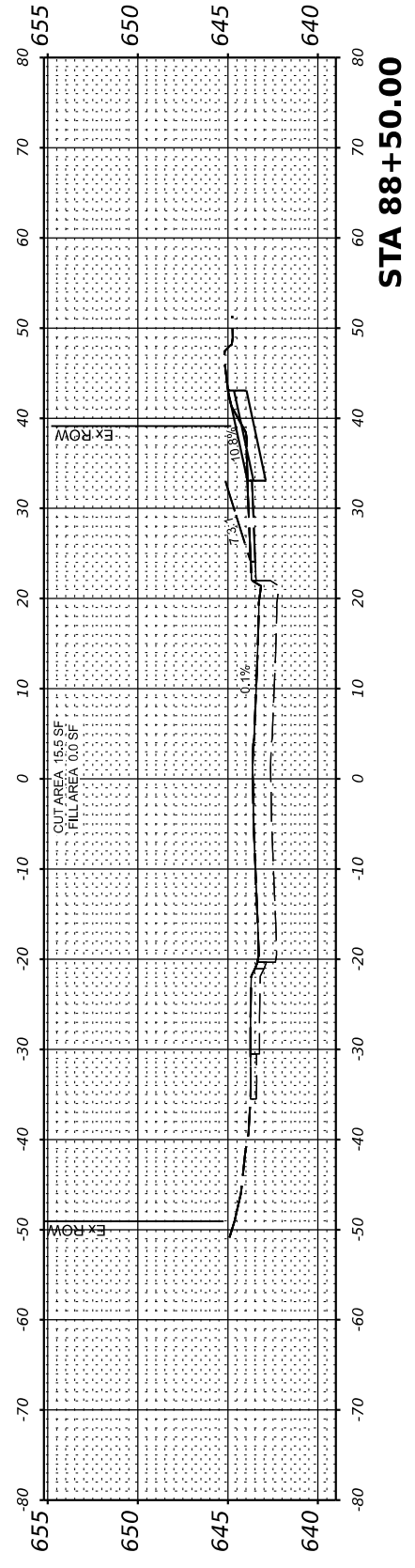
F.A.P. RTE.	SECTION	COUNTY	TOTAL SHEETS	SHEET NO.
2760	22-00183-00-BT	COOK	182	180
CONTRACT NO. 61K70				
ILLINOIS		FED. AID PROJECT		



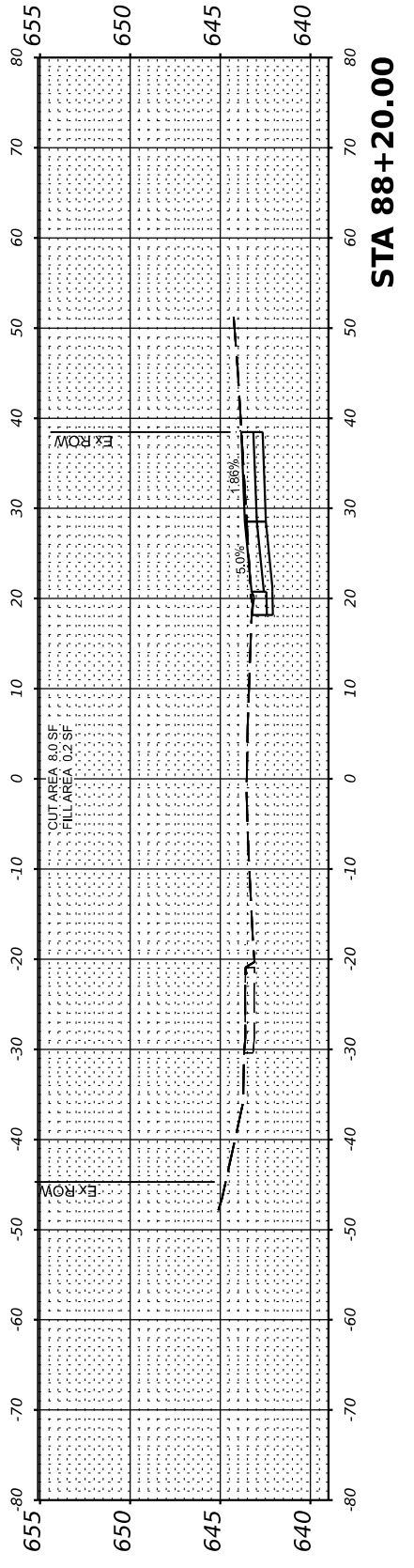
FINAL SURVEY	SURVEYED	BY	DATE
NOTE BOOK	PLOTTED		
AREAS CHECKED	TEMPLATE		
	AREAS CHECKED		

ORIGINAL SURVEY	SURVEYED	BY	DATE
NOTE BOOK	PLOTTED		
AREAS CHECKED	TEMPLATE		
	AREAS CHECKED		

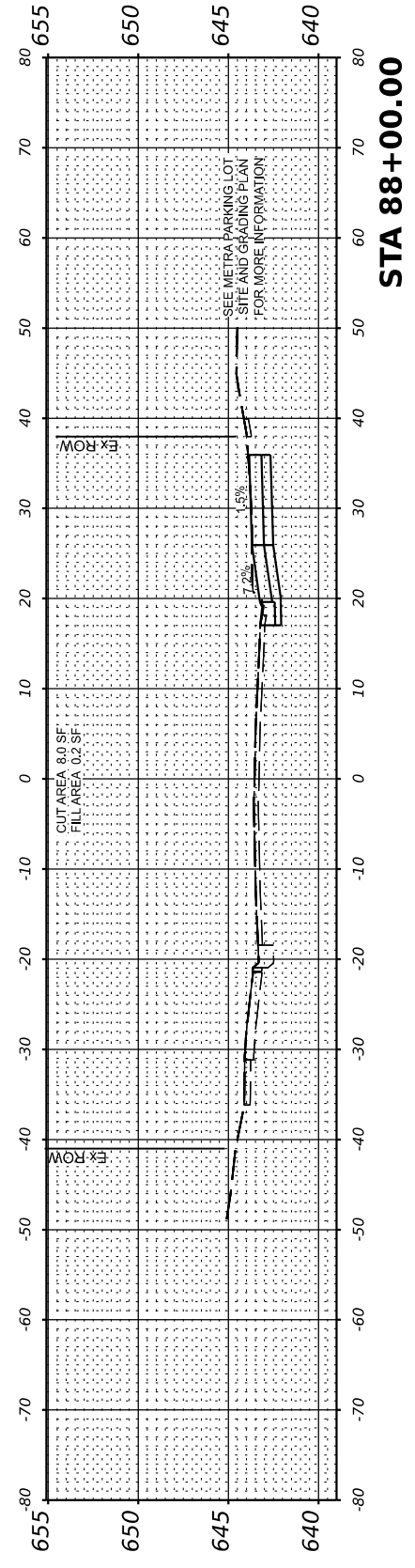
MODEL: PCL3 - 86+50.00  
FILE NAME: P:\projects\2300023226\C\_DESIGN\CrossSections\Sheet23226\_CS\_08a.dgn



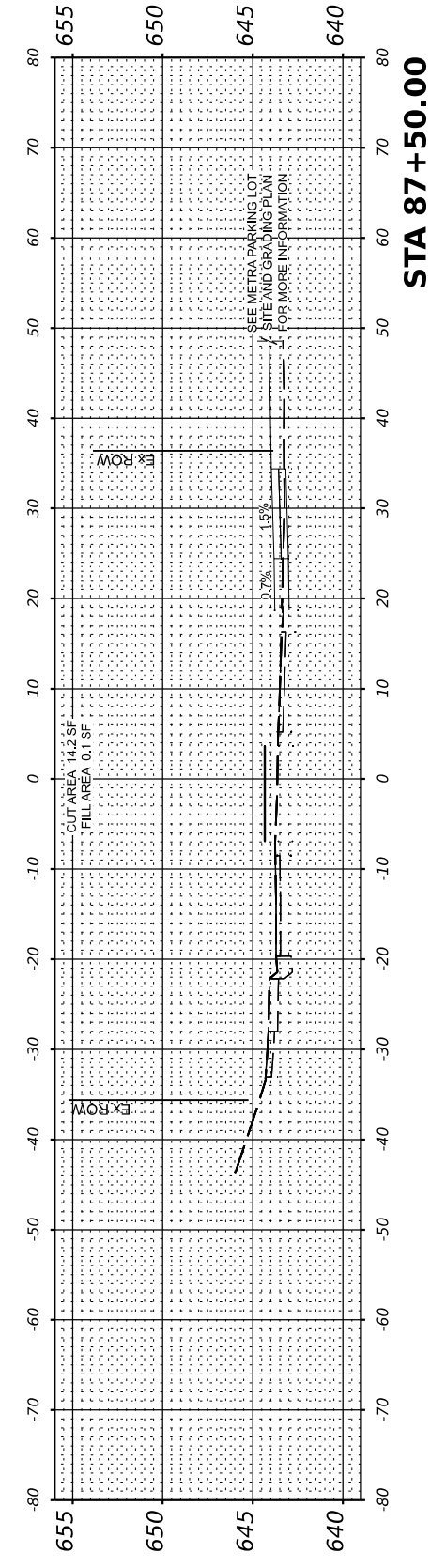
**STA 88+50.00**



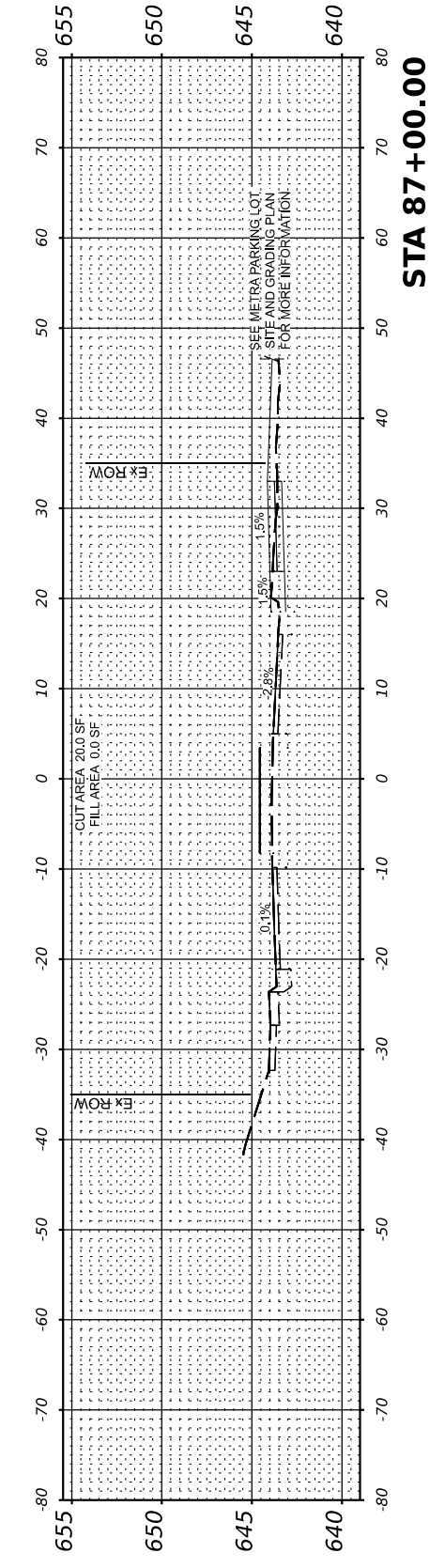
**STA 88+20.00**



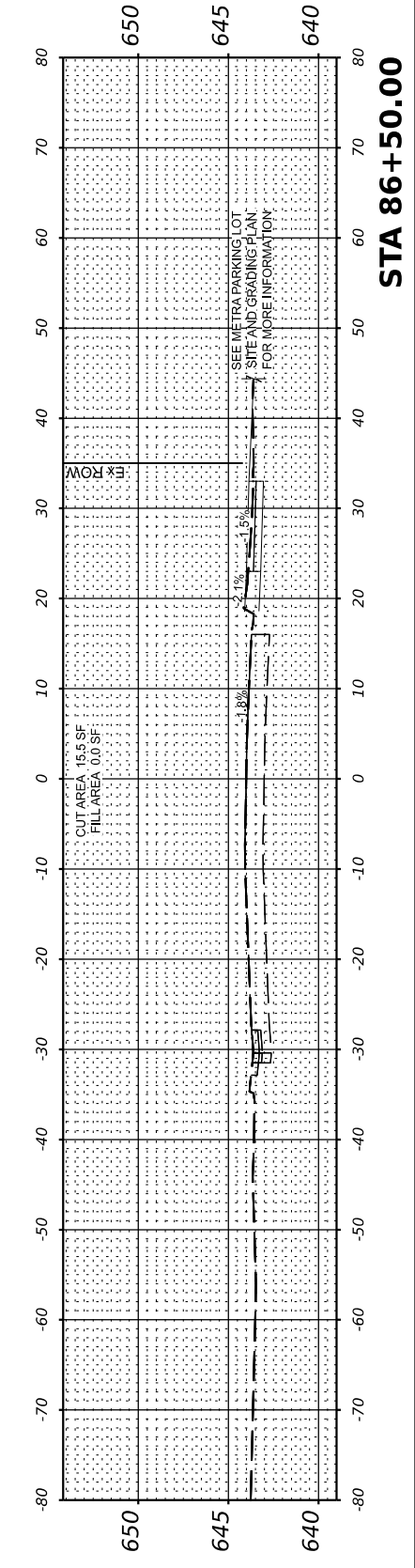
**STA 88+00.00**



**STA 87+50.00**



**STA 87+00.00**



**STA 86+50.00**



USER NAME	spaRadugu	DESIGNED	JRK	REVISED	
		DRAWN	JGC	REVISED	
PLOT SCALE	0.166667" / in.	CHECKED	JRK	REVISED	
PLOT DATE	7/9/2024	DATE	07/09/2024	REVISED	

**STATE OF ILLINOIS  
DEPARTMENT OF TRANSPORTATION**

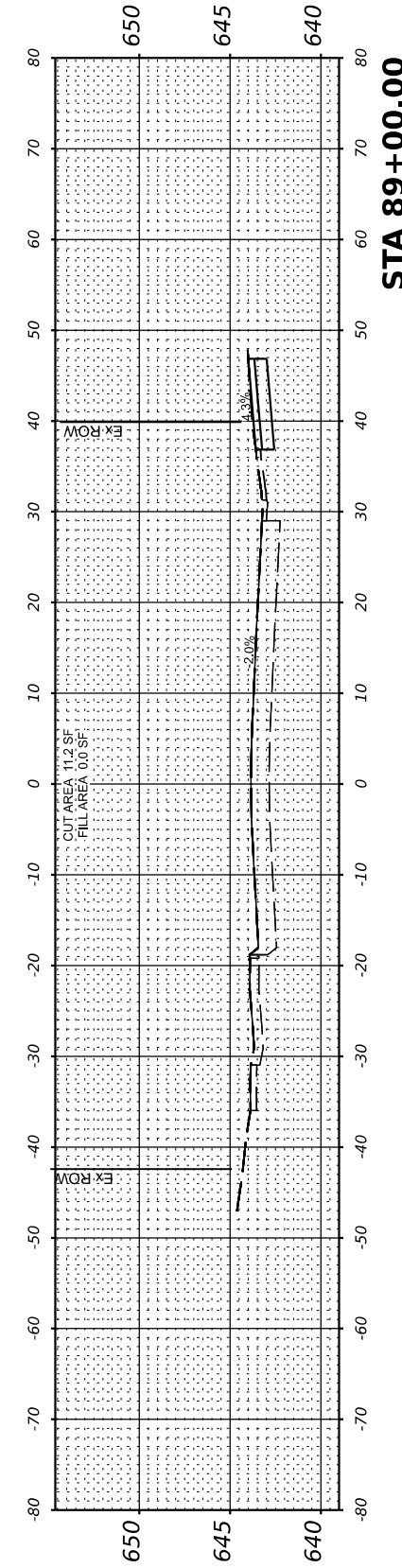
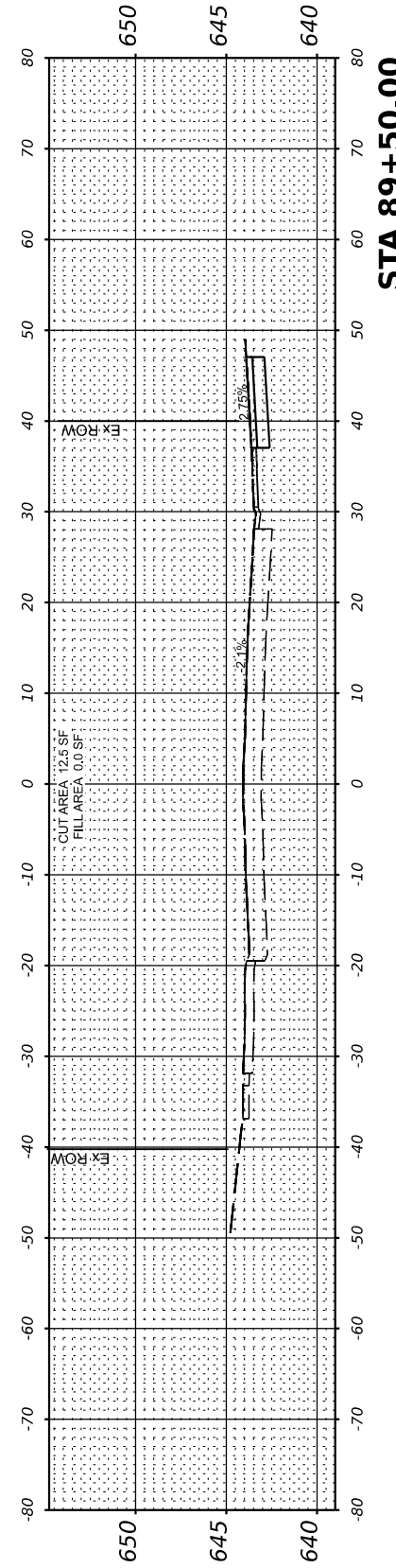
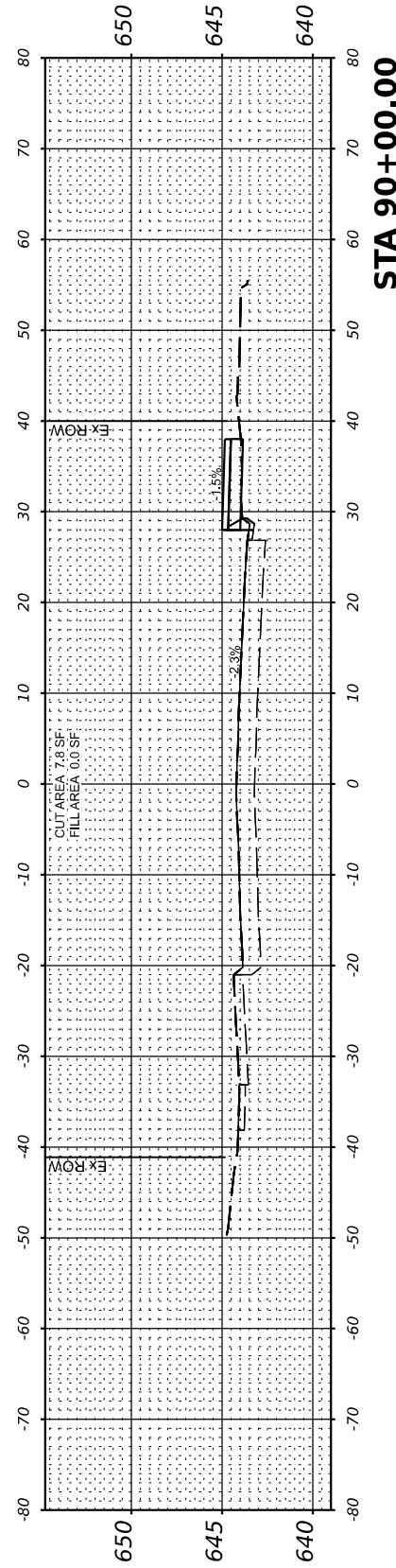
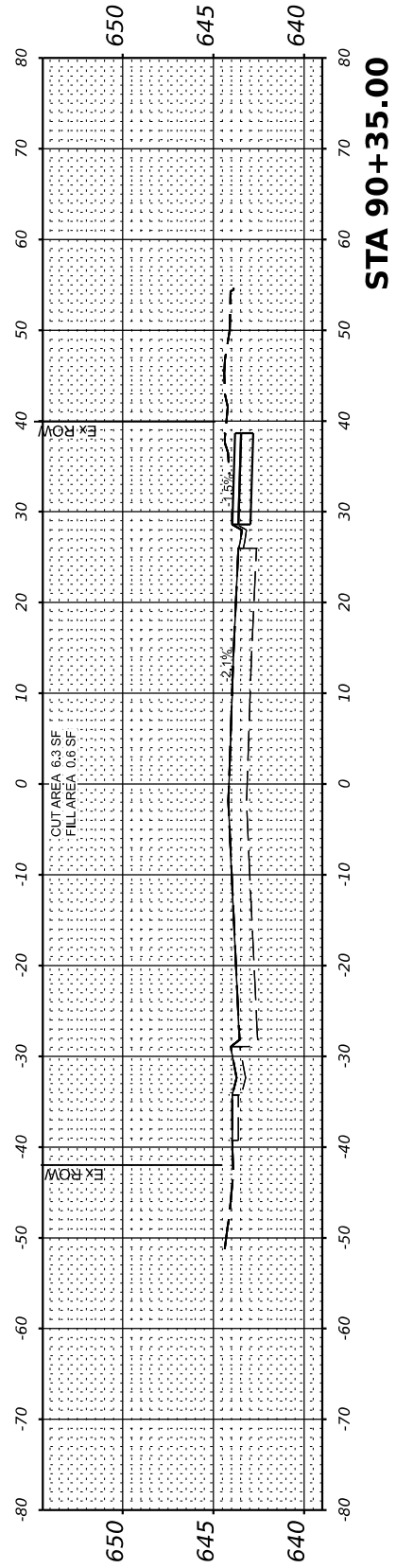
CROSS SECTIONS  
SCALE: SHEET 30 OF 31 SHEETS STA. 86+50.00 TO 88+50.00

F.A.P. RTE.	SECTION	COUNTY	TOTAL SHEETS	SHEET NO.
2760	22-00183-00-BT	COOK	182	181
CONTRACT NO. 61K70				
ILLINOIS		FED. AID PROJECT		

FINAL SURVEY NO.	SURVEYED PLOTTED AREAS CHECKED	BY	DATE

ORIGINAL SURVEY NO.	SURVEYED PLOTTED AREAS CHECKED	BY	DATE

MODEL: PCL3 - 89+00.00  
 FILE NAME: P:\projects\2000\2126\C\_DESIGN\Drawings\Sheet2126\_A5\_08a.dgn



**STATE OF ILLINOIS  
 DEPARTMENT OF TRANSPORTATION**

**CROSS SECTIONS**

USER NAME	spaladugu	DESIGNED	JRK	REVISED	-
DRAWN	JGC	REVISIONS		REVISED	-
PLOT SCALE	0.166667"/in.	CHECKED	JRK	REVISED	-
PLOT DATE	7/9/2024	DATE	07/09/2024	REVISED	-

SCALE: SHEET 31 OF 31 SHEETS STA. 89+00.00 TO 90+35.00

F.A.P. RTE.	SECTION	COUNTY	TOTAL SHEETS	SHEET NO.
2760	22-00183-00-BT	COOK	182	182
CONTRACT NO. 61K70				
ILLINOIS		FED. AID PROJECT		

