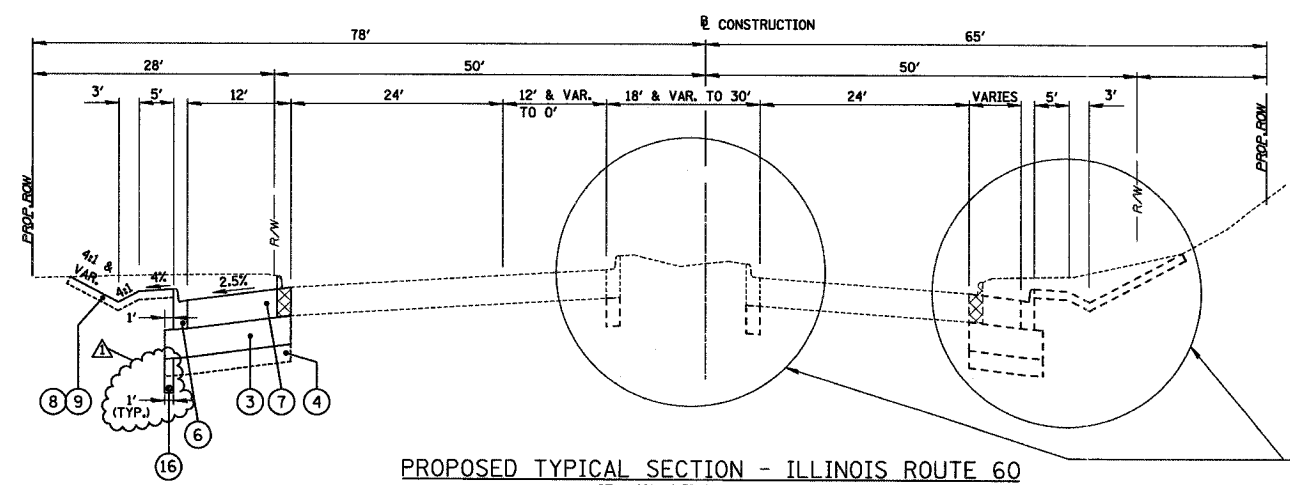


F.A.P. RTE.	SECTION	COUNTY	TOTAL SHEETS	SHEET NO.
335	119R-2	LAKE	439	24
STA. 432+83.12		TO STA. 470+56.84		
FED. ROAD DIST. NO.		ILLINOIS	FED. AID PROJECT	
60B01				

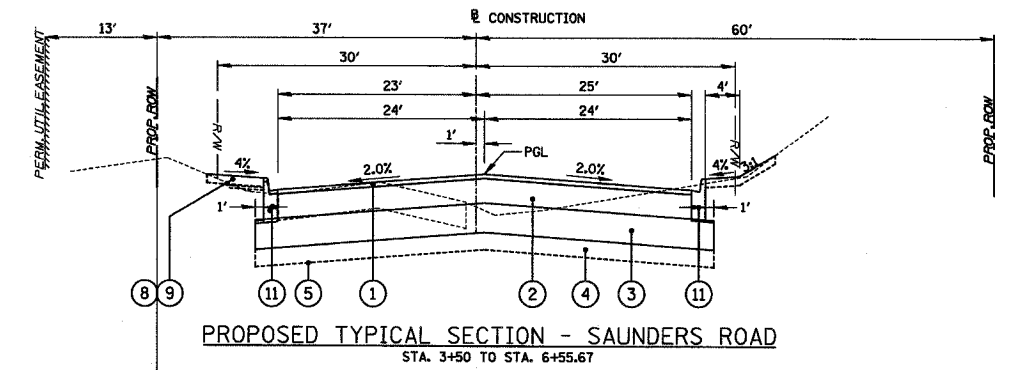


PROPOSED TYPICAL SECTION - ILLINOIS ROUTE 60
STA. 461+16.73 TO STA. 467+08.45 SEE PROPOSED TYPICAL SECTION SHEET 4 OF 5

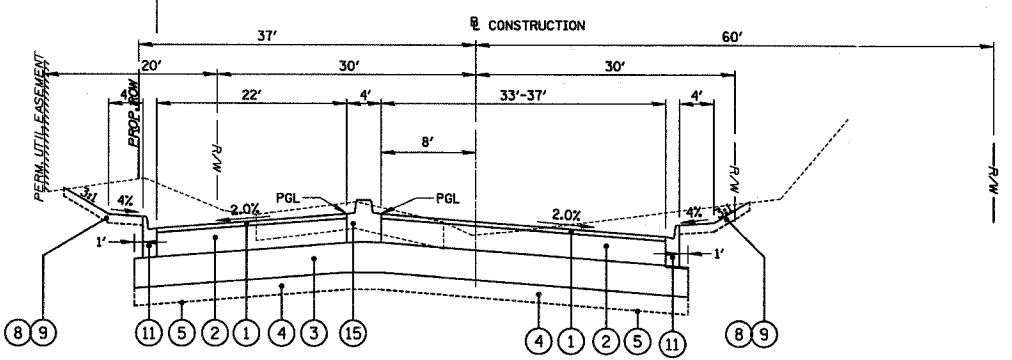
HMA MIXTURE REQUIREMENT (FOR SHEET 5 OF 5 ONLY)		
MIXTURE TYPE	AC TYPE	VOIDS
HMA SURFACE COURSE, MIX "D" N50 (IL 9.5 mm)	PG 64-22	4% @ 50 Gyr
HMA BINDER COURSE, IL-19.0, N50	PG 64-22*	4% @ 50 Gyr
LEVELING BINDER (MACHINE METHOD), N50 (IL 9.5 mm)	PG 64-22*	4% @ 50 Gyr

THE UNIT WEIGHT USED TO CALCULATE ALL HMA SURFACE MIXTURE QUANTITIES IS 112 LBS/SQ YD/IN.
*CONTRACTORS OPTION: WHEN RAP EXCEEDS 20%, THE NEW ASPHALT BINDER IN THE MIX SHALL BE PG 58-22.

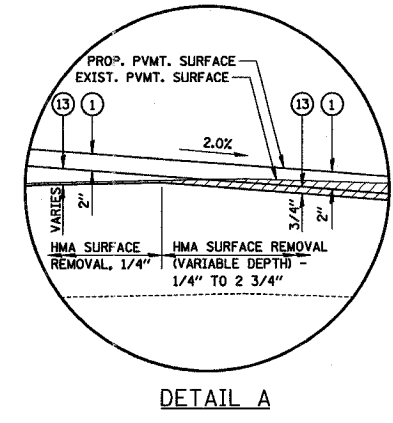
NOTE: TOPSOIL STRIPPING WILL BE PAID FOR AS "REMOVAL AND DISPOSAL OF UNSUITABLE MATERIAL." A NOMINAL DEPTH OF 9" WAS USED TO ESTIMATE REMOVAL QUANTITY BASED ON THE SOIL REPORT.



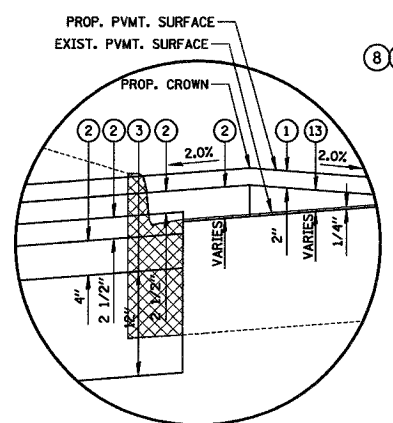
PROPOSED TYPICAL SECTION - SAUNDERS ROAD
STA. 3+50 TO STA. 6+55.67



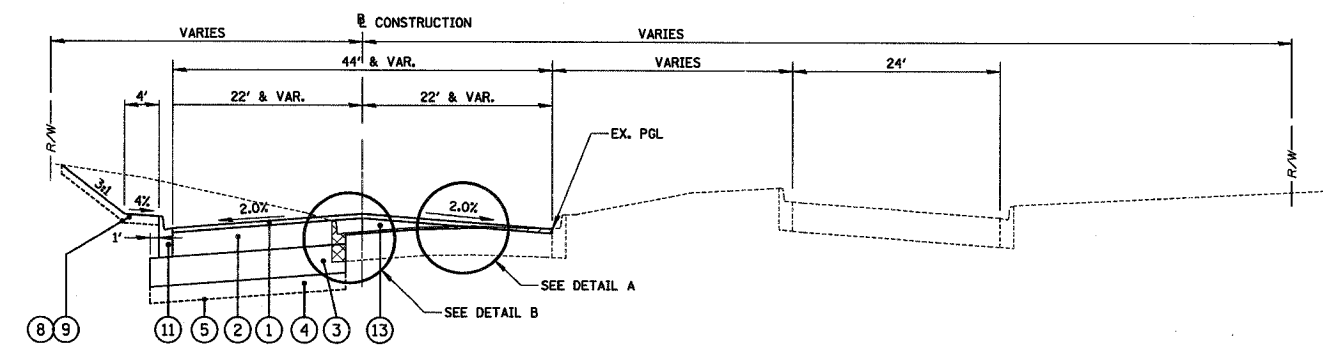
PROPOSED TYPICAL SECTION - SAUNDERS ROAD
STA. 6+68.55 TO STA. 9+33.81



DETAIL A



DETAIL B



PROPOSED TYPICAL SECTION - FIELD DRIVE
STA. 20+60 TO STA. 25+90

- REMOVAL ITEMS**
- COMBINATION CURB & GUTTER REMOVAL
 - HMA SURFACE REMOVAL

LEGEND (FOR SHEET 5 OF 5 ONLY)

- 1 HMA SURFACE COURSE, MIX "D" N50 (2")
- 2 HMA BINDER COURSE, IL 19.0, N50 (9")
- 3 AGGREGATE SUBGRADE (12")
- 4 POROUS GRANULAR EMBANKMENT (6" AS REQUIRED)
- 5 GEOTECHNICAL FABRIC FOR GROUND STABILIZATION (AS REQUIRED)
- 6 COMBINATION CONCRETE CURB & GUTTER, TYPE B-6.24
- 7 PORTLAND CEMENT CONCRETE PAVEMENT 10 1/4" (JOINTED)
- 8 FURNISHING AND PLACING TOPSOIL, 4"
- 9 SEEDING OR SODDING (SEE LANDSCAPING PLANS FOR LOCATION)
- 11 COMBINATION CONCRETE CURB & GUTTER, TYPE B-6.12
- 13 LEVELING BINDER (MACHINE METHOD), N50 (3/4" MIN.)
- 15 CONCRETE MEDIAN, TYPE SB-6.06
- 16 PIPE UNDERDRAIN 6"

REVISIONS	
NAME	DATE
ADDENDUM	08/31/07

ILLINOIS DEPARTMENT OF TRANSPORTATION
ILLINOIS RTE 60 OVER I-94
PROPOSED TYPICAL SECTIONS
INTERSECTION OF IL RTE 60
AND SAUNDERS ROAD/FIELD DRIVE
SHEET 5 OF 5
SCALE: N.T.S.
DATE: 08/31/07
DRAWN BY: GT
CHECKED BY: MCW

CHRISTOPHER B. BURKE ENGINEERING LTD.
5015 West Higgins Road, Suite 600
Rosemont, Illinois 60018
(647) 823-0000

6/29/2007 11:39:36 AM