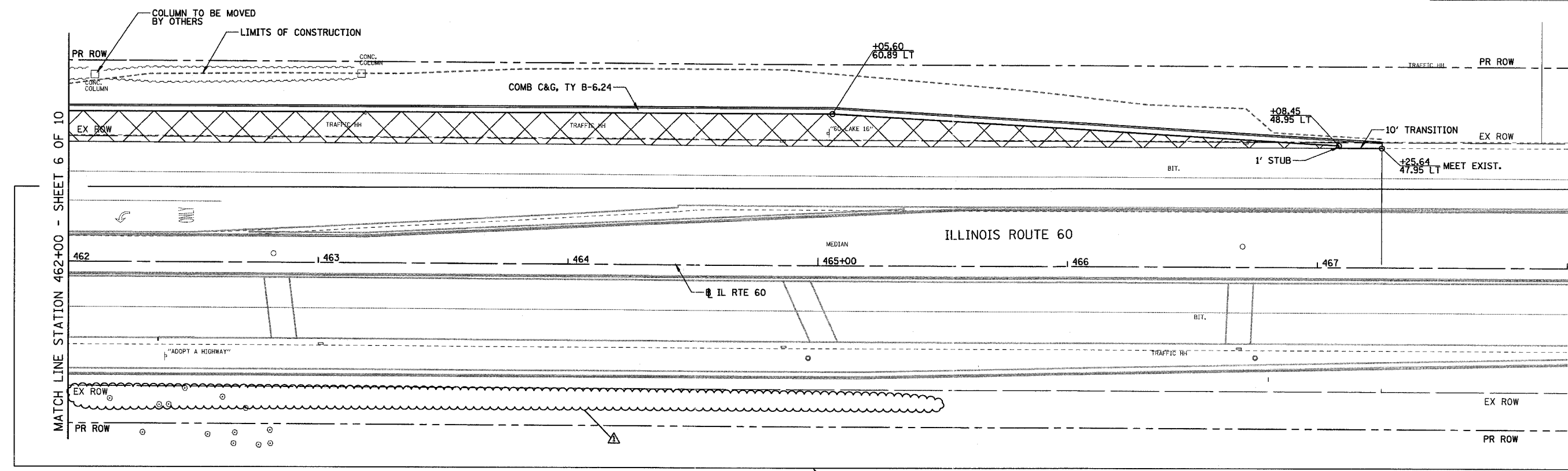


F.A.P. RTE.	SECTION	COUNTY	TOTAL SHEETS	SHEET NO.
335	119R-2	LAKE	439	61
STA. 432+83.12		TO STA. 470+56.84		
FED. ROAD DIST. NO.	ILLINOIS	FED. AID PROJECT		

60B01

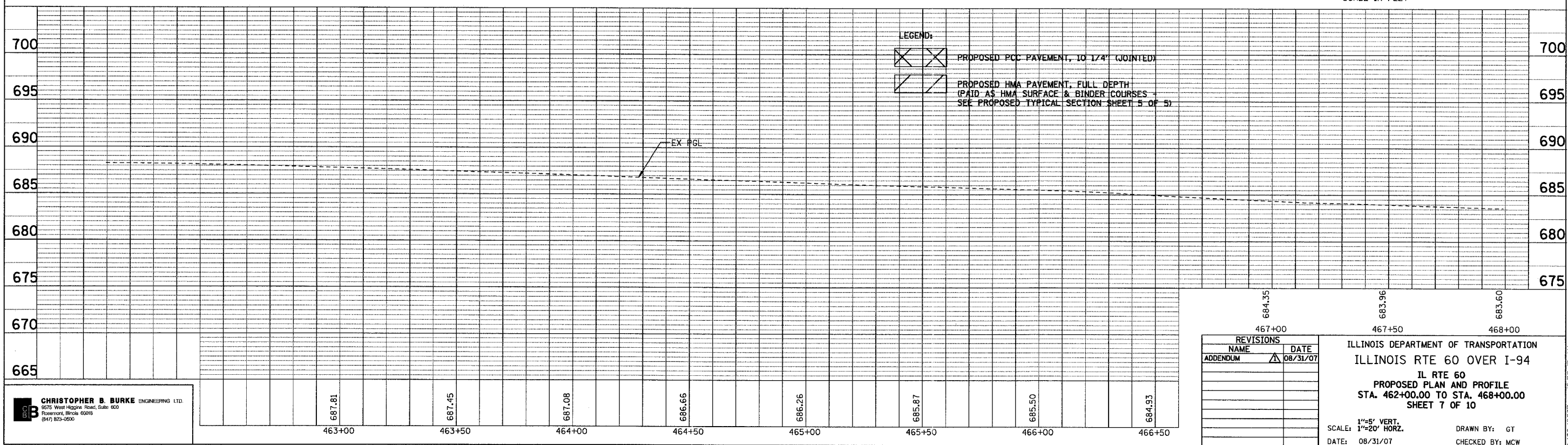
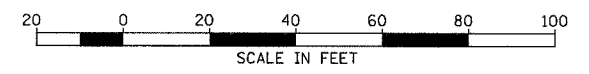


MATCH LINE STATION 462+00 - SHEET 6 OF 10

REVISIONS	DATE
BY	
NO.	

PROFILE	DATE
BY	
NO.	

SEE PROPOSED PLAN AND PROFILE SHEET 3 OF 10 FOR SOUTH SIDE OF IL ROUTE 60



REVISIONS	
NAME	DATE
ADDENDUM	08/31/07

ILLINOIS DEPARTMENT OF TRANSPORTATION  
 ILLINOIS RTE 60 OVER I-94  
 IL RTE 60  
 PROPOSED PLAN AND PROFILE  
 STA. 462+00.00 TO STA. 468+00.00  
 SHEET 7 OF 10

SCALE: 1"=5' VERT.  
 1"=20' HORZ.  
 DATE: 08/31/07  
 DRAWN BY: GT  
 CHECKED BY: MCW

**CHRISTOPHER B. BURKE ENGINEERING LTD.**  
 9675 West Higgins Road, Suite 600  
 Rosemont, Illinois 60018  
 (847) 823-0500

8/29/2007 10:33:47 AM