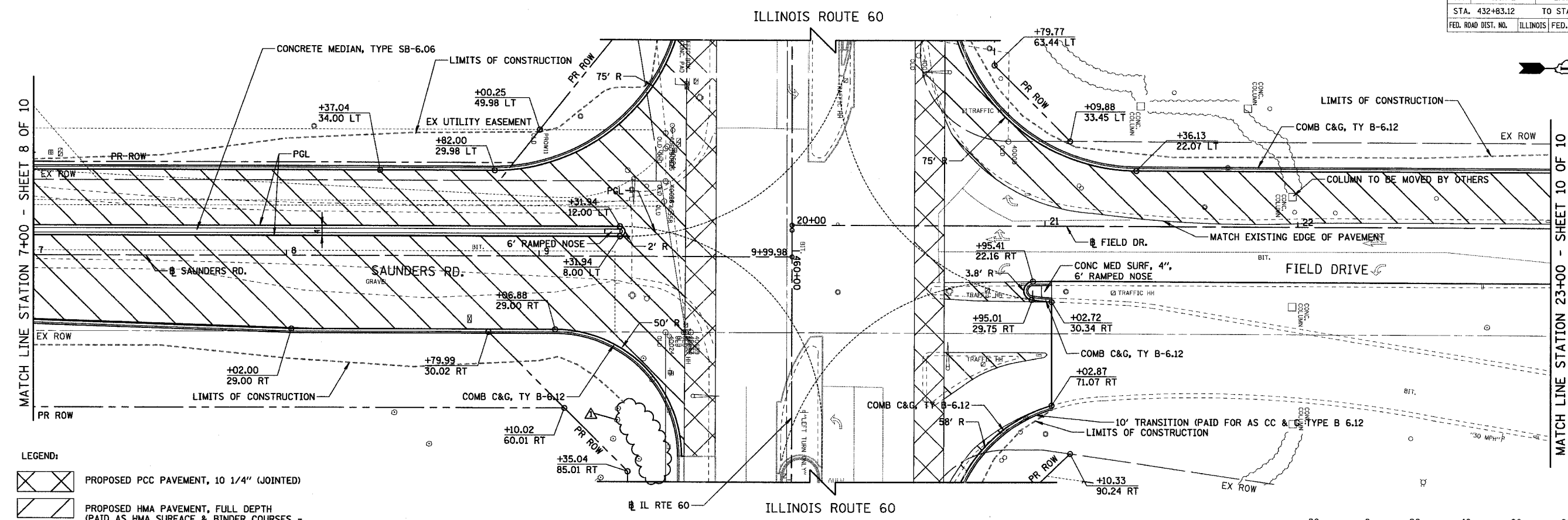



F.A.P. RTE.	SECTION	COUNTY	TOTAL SHEETS	SHEET NO.
335	119R-2	LAKE	439	63
STA. 432+83.12		TO STA. 470+56.84		
FED. ROAD DIST. NO.	ILLINOIS	FED. AID PROJECT		

60B01

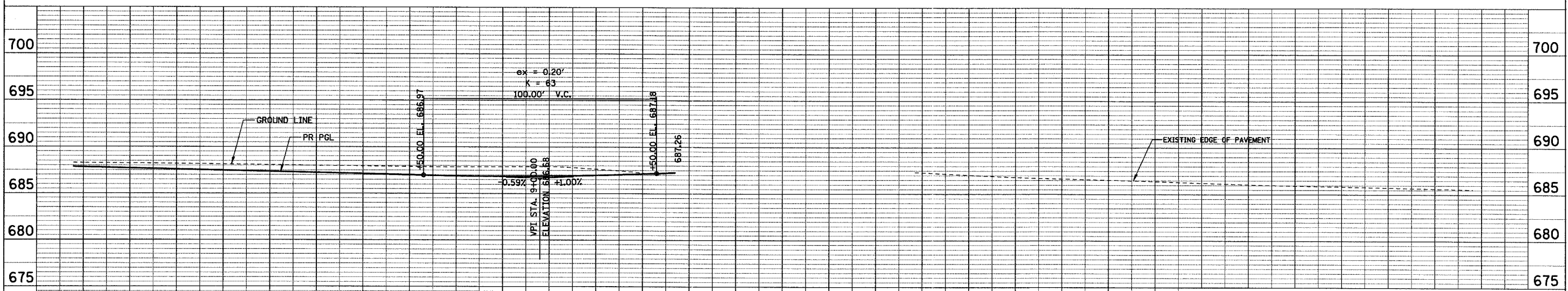


**LEGEND:**  
 PROPOSED PCC PAVEMENT, 10 1/4" (JOINTED)  
 PROPOSED HMA PAVEMENT, FULL DEPTH (PAID AS HMA SURFACE & BINDER COURSES - SEE PROPOSED TYPICAL SECTION SHEET 5 OF 5)



REVISIONS  
 DATE BY  
 CHECKED  
 DATE FILE NAME  
 NO.  
 PLAN  
 NOTE BOOK  
 NO.

REVISIONS  
 DATE BY  
 CHECKED  
 DATE FILE NAME  
 NO.  
 PROFILE  
 GRADES CHECKED  
 STRUCTURE NOTATIONS OK/NG  
 NO.



688.01 687.27	687.88 686.97	687.91 686.88	687.08 687.18	686.86	686.50
8+00	8+50	9+00	9+50	21+00	21+50

**CHRISTOPHER B. BURKE ENGINEERING LTD.**  
 9475 West Higgins Road, Suite 630  
 Rosemont, Illinois 60018  
 (847) 825-0599

686.11 22+00	685.83 22+50	685.55 23+00						
<table border="1"> <tr><th colspan="2">REVISIONS</th></tr> <tr><th>NAME</th><th>DATE</th></tr> <tr><td>ADDENDUM</td><td>08/31/07</td></tr> </table>			REVISIONS		NAME	DATE	ADDENDUM	08/31/07
REVISIONS								
NAME	DATE							
ADDENDUM	08/31/07							
ILLINOIS DEPARTMENT OF TRANSPORTATION ILLINOIS RTE 60 OVER I-94 SAUNDERS ROAD/FIELD DRIVE PROPOSED PLAN AND PROFILE STA. 7+00.00 TO STA. 23+00.00 SHEET 9 OF 10								
SCALE: 1"=20' HORIZ.		DRAWN BY: GT						
DATE: 08/31/07		CHECKED BY: MCW						

8/29/2007 10:34:10 AM