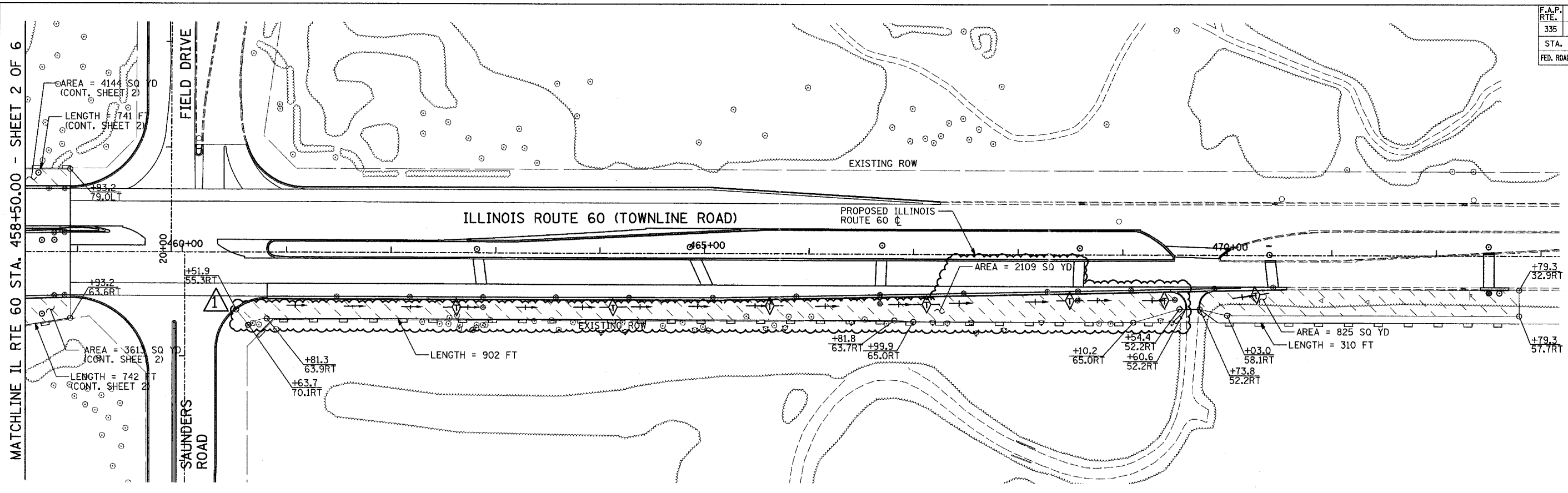













MATCHLINE IL RTE 60 STA. 458+50.00 - SHEET 2 OF 6

F.A.P. RTE.	SECTION	COUNTY	TOTAL SHEETS	SHEET NO.
335	119R-2	LAKE	439	134
STA. 432+83.12		TO STA. 470+56.84		
FED. ROAD DIST. NO.	ILLINOIS	FED. AID PROJECT		

60B01

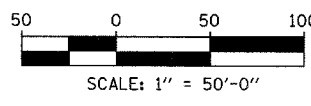
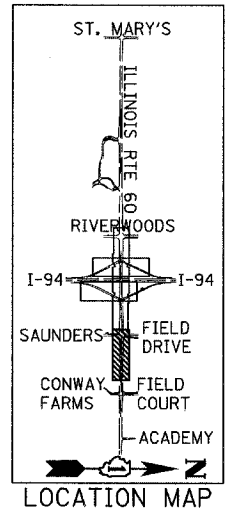


LEGEND:

-  TEMPORARY EROSION CONTROL SEEDING W/ EROSION CONTROL BLANKET
-  TEMPORARY STABILIZATION WITH STRAW MULCH
-  SEDIMENT CONTROL, SILT FENCE
-  SILT FENCE
-  INLET FILTER, TO BE INSTALLED IN OFF PROJECT DRAINAGE STRUCTURES ACCEPTING STORMWATER RUNOFF
-  TEMPORARY DITCH CHECK
-  PROPOSED DRAINAGE DITCH (SEE DRAINAGE PLANS)
-  PROPOSED DRAINAGE SWALE (SEE DRAINAGE PLANS)
-  EXISTING DRAINAGE SWALE
-  INLET AND PIPE PROTECTION
-  TEMPORARY FENCE FOR TREE PROTECTION (15 FEET PER SIDE = 60 FEET TOTAL)

NOTES:

1. THIS PLAN HAS BEEN PREPARED TO COMPLY WITH THE PROVISIONS OF THE NPDES PERMIT NUMBER ILR10, ISSUED BY THE ILLINOIS ENVIRONMENTAL PROTECTION AGENCY FOR STORM WATER DICHARGES FROM CONSTRUCTION SITE ACTIVITIES. NPDES PERMIT NO. ILR400493
2. SEE ALSO LANDSCAPING AND EROSION CONTROL PLAN SHEET 6 OF 6, FOR ADDITIONAL EROSION CONTROL MEASURES.



REVISIONS	
NAME	DATE
ADDENDUM 1	08/31/07

ILLINOIS DEPARTMENT OF TRANSPORTATION
ILLINOIS RTE 60 OVER I-94

TEMPORARY EROSION/SEDIMENT CONTROL PLANS
IL RTE 60 STA. 458+50.00 TO 470+56.84
SHEET 3 OF 6

SCALE: 1"=50'-0"
DATE: MAY 8, 2007

DRAWN BY: CBS
CHECKED BY: MPG

TYLIN INTERNATIONAL