

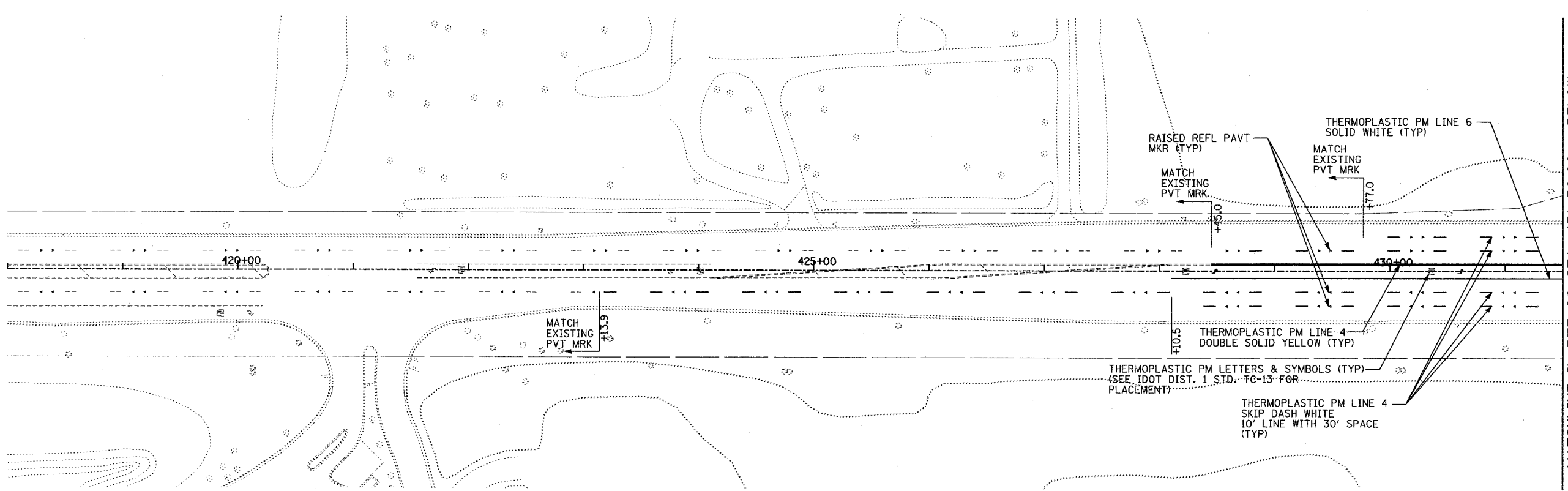
F.A.P. RTE.	SECTION	COUNTY	TOTAL SHEETS	SHEET NO.
335	119R-2	LAKE	439	165
STA. 432+83.12		TO STA. 470+56.84		
FED. ROAD DIST. NO.	ILLINOIS	FED. AID PROJECT		

60B01



NOTE:

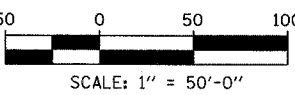
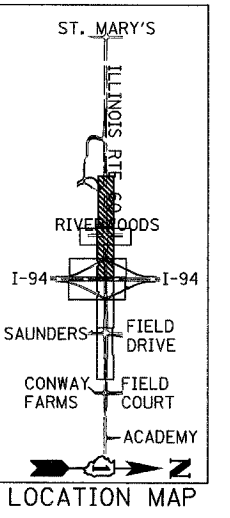
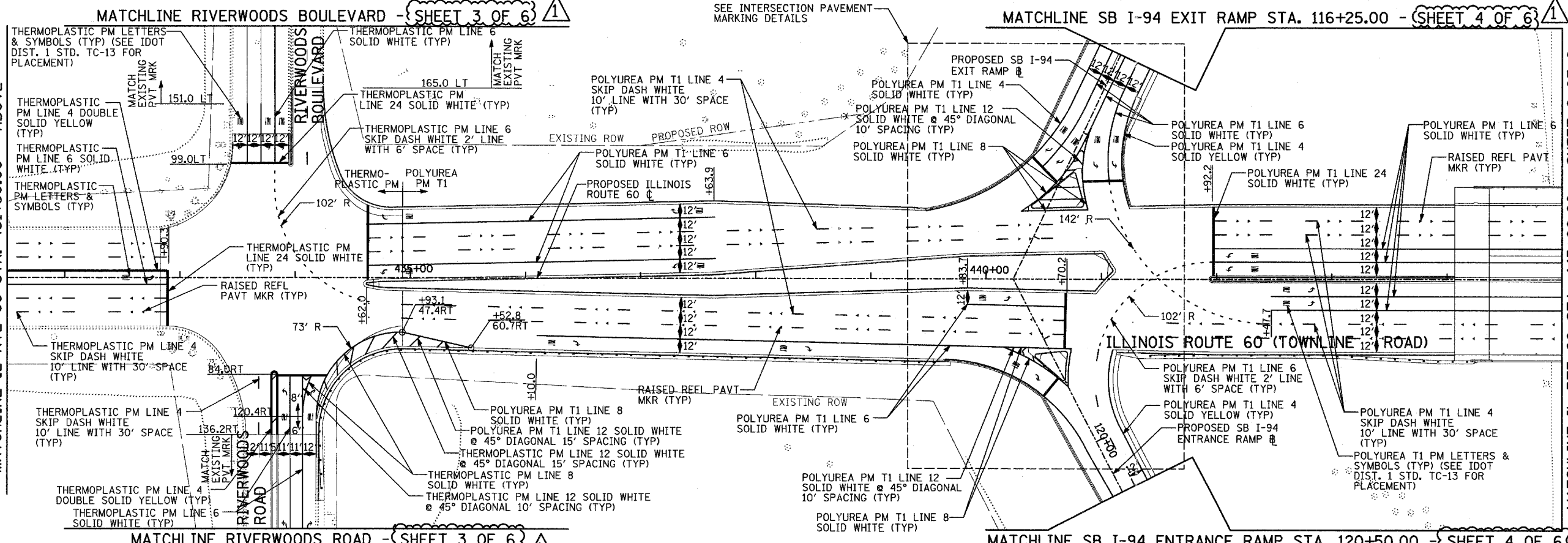
DELINEATORS SHALL BE INSTALLED ON I-94 RAMP IN ACCORDANCE WITH ISTHA STANDARD D4-00.



MATCHLINE IL RTE 60 STA. 431+50.00 - BELOW

MATCHLINE IL RTE 60 STA. 431+50.00 - ABOVE

MATCHLINE IL RTE 60 STA. 445+00.00 - SHEET 2 OF 6



REVISIONS	
NAME	DATE

ILLINOIS DEPARTMENT OF TRANSPORTATION
ILLINOIS RTE 60 OVER I-94
PAVEMENT MARKING PLANS
IL RTE 60 STA. 418+00.00 TO 445+00.00
SHEET 1 OF 6

SCALE: 1"=50'-0"
DATE: MAY 8, 2007
DRAWN BY: CBS
CHECKED BY: MPG

TYLIN INTERNATIONAL

ADDENDUM 1 08/31/07