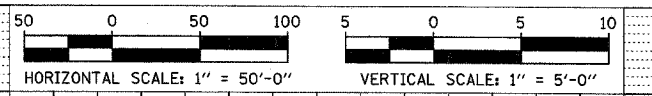
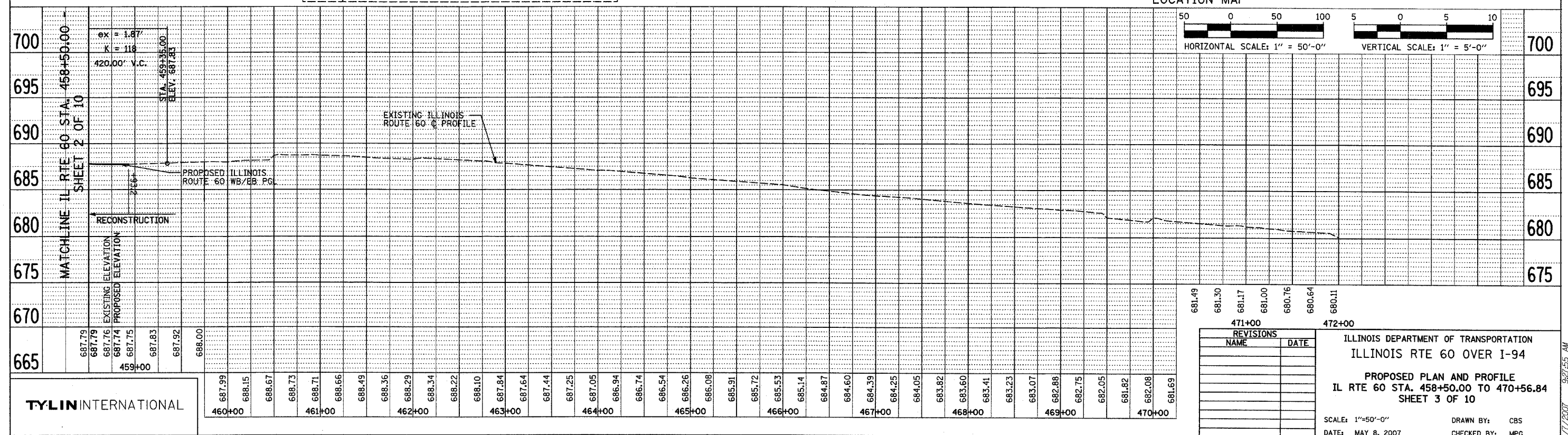
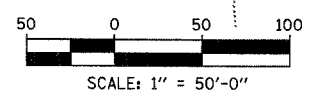
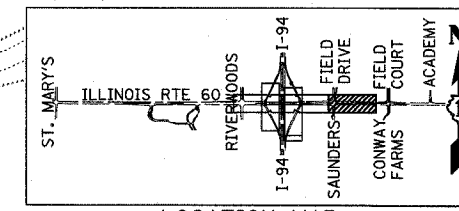
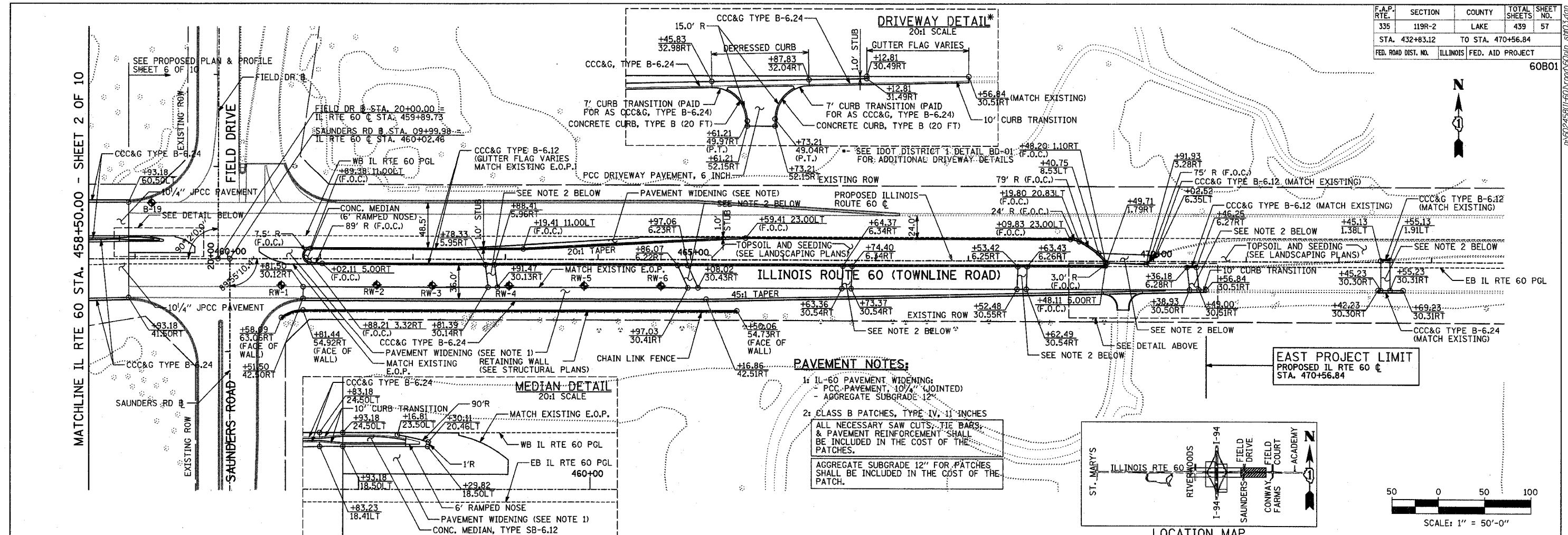


F.A.P. RTE.	SECTION	COUNTY	TOTAL SHEETS	SHEET NO.
335	119R-2	LAKE	439	57
STA. 432+83.12		TO STA. 470+56.84		
FED. ROAD DIST. NO.		ILLINOIS FED. AID PROJECT		

60B01



681.49	681.30	681.17	681.00	680.76	680.64	680.11	
70		70		70		70	
700		695		690		685	
680		675		670		665	

741+00		742+00	
NAME	DATE	NAME	DATE

ILLINOIS DEPARTMENT OF TRANSPORTATION  
ILLINOIS RTE 60 OVER I-94  
PROPOSED PLAN AND PROFILE  
IL RTE 60 STA. 458+50.00 TO 470+56.84  
SHEET 3 OF 10

SCALE: 1" = 50'-0"  
DATE: MAY 8, 2007  
DRAWN BY: CBS  
CHECKED BY: MPG

PLAN	DATE

PROFILE	DATE

TYLIN INTERNATIONAL