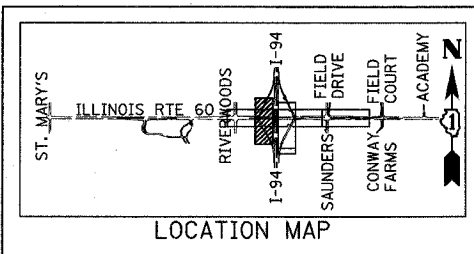
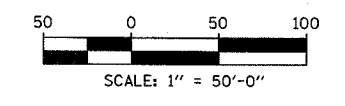
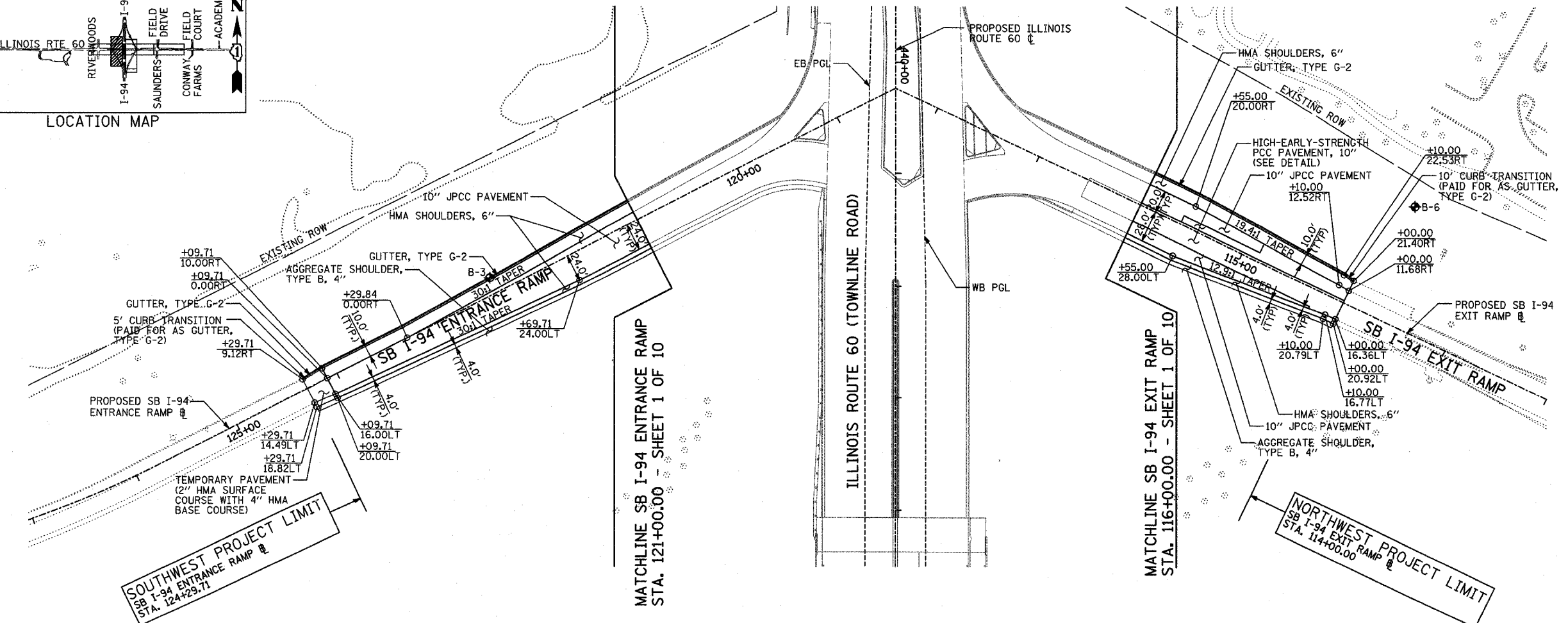


F.A.P. RTE.	SECTION	COUNTY	TOTAL SHEETS	SHEET NO.
335	119R-2	LAKE	439	58
STA. 432+83.12		TO STA. 470+56.84		
FED. ROAD DIST. NO.	ILLINOIS	FED. AID PROJECT		

60B01

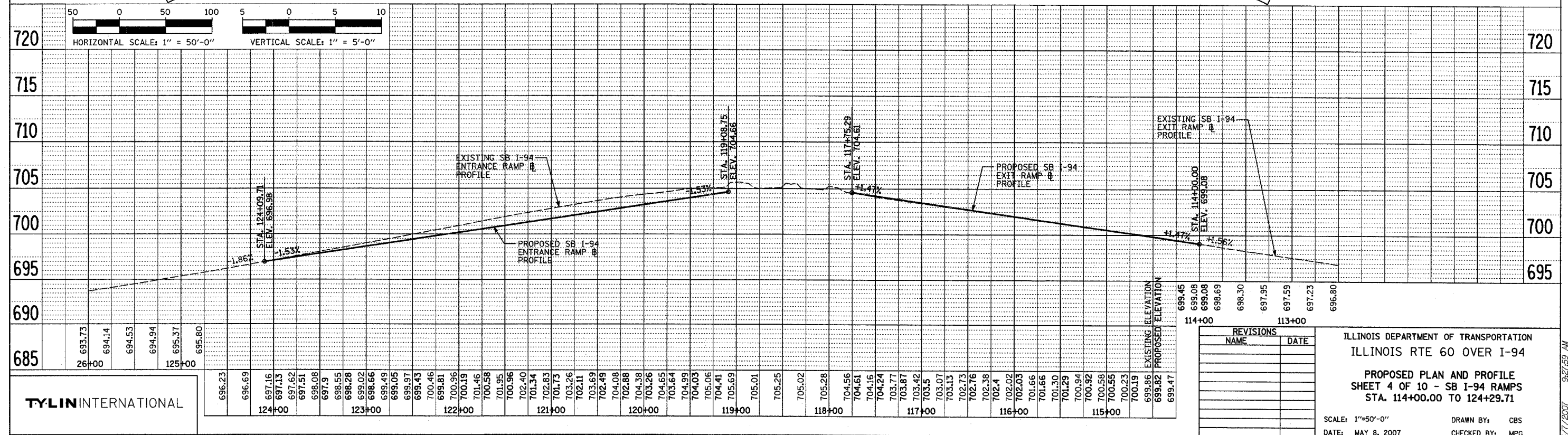


LOCATION MAP



DATE	BY
DATE	BY
DATE	BY

DATE	BY
DATE	BY
DATE	BY



TYLIN INTERNATIONAL

REVISIONS	
NAME	DATE

ILLINOIS DEPARTMENT OF TRANSPORTATION
ILLINOIS RTE 60 OVER I-94
PROPOSED PLAN AND PROFILE
SHEET 4 OF 10 - SB I-94 RAMPS
STA. 114+00.00 TO 124+29.71
SCALE: 1"=50'-0"
DATE: MAY 8, 2007
DRAWN BY: CBS
CHECKED BY: MPC

5/7/2007 9:27:59 AM