

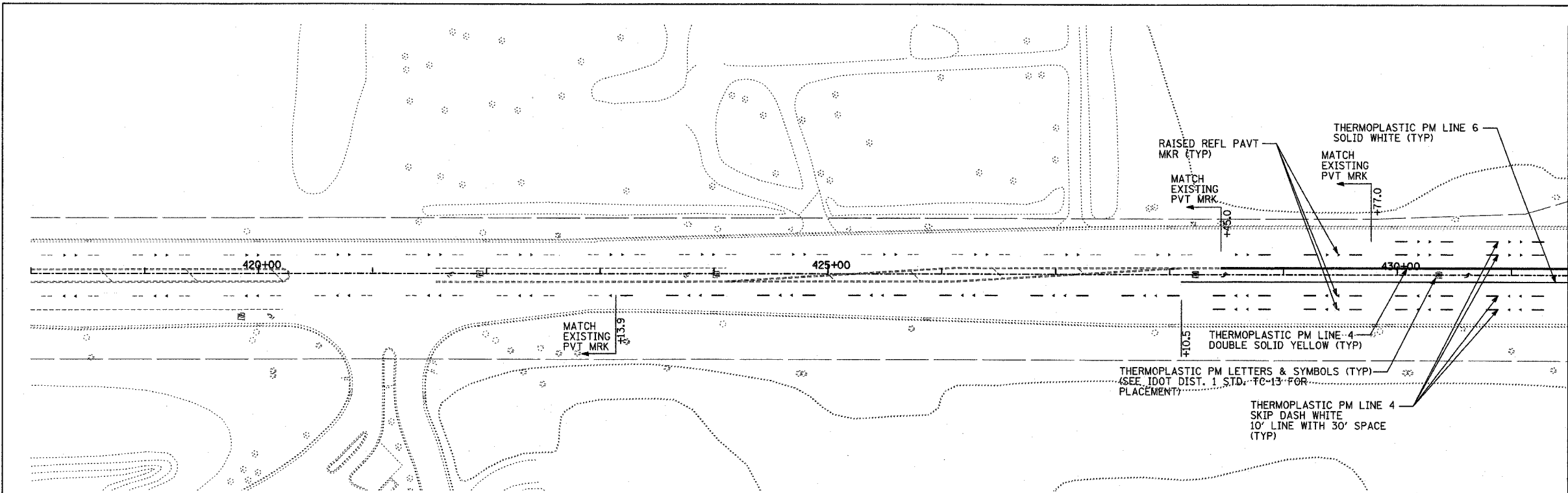
| F.A.P. RTE. | SECTION | COUNTY | TOTAL SHEETS | SHEET NO. |
|---------------------|---------|---------------------------|--------------|-----------|
| 335 | 119R-2 | LAKE | 439 | 165 |
| STA. 432+83.12 | | TO STA. 470+56.84 | | |
| FED. ROAD DIST. NO. | | ILLINOIS FED. AID PROJECT | | |

60B01

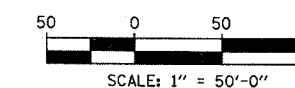
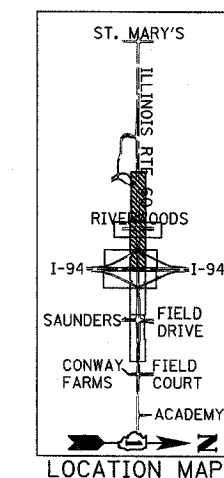
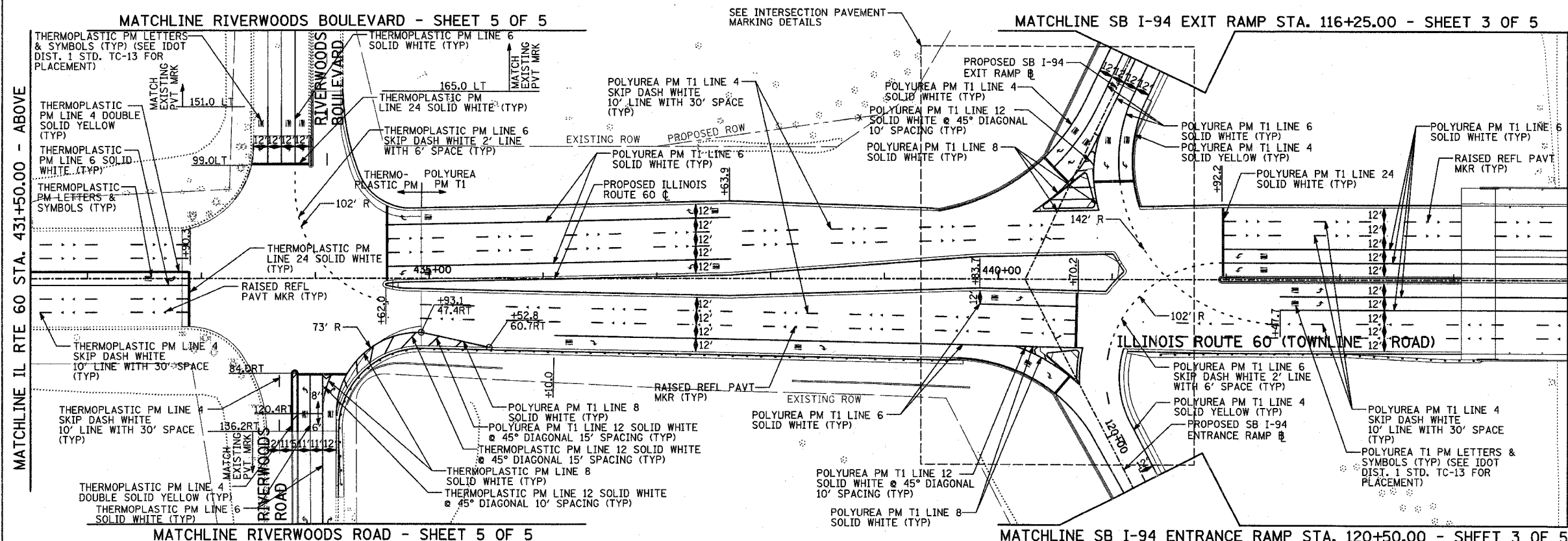


NOTE:

DELINEATORS SHALL BE INSTALLED ON I-94 RAMP IN ACCORDANCE WITH ISTHA STANDARD D4-00.



MATCHLINE IL RTE 60 STA. 431+50.00 - BELOW



MATCHLINE IL RTE 60 STA. 431+50.00 - ABOVE

MATCHLINE IL RTE 60 STA. 445+00.00 - SHEET 2 OF 6

MATCHLINE RIVERWOODS BOULEVARD - SHEET 5 OF 5

MATCHLINE SB I-94 EXIT RAMP STA. 116+25.00 - SHEET 3 OF 5

MATCHLINE RIVERWOODS ROAD - SHEET 5 OF 5

MATCHLINE SB I-94 ENTRANCE RAMP STA. 120+50.00 - SHEET 3 OF 5

TYLIN INTERNATIONAL

| REVISIONS | |
|-----------|------|
| NAME | DATE |
| | |
| | |
| | |
| | |
| | |
| | |
| | |
| | |
| | |
| | |

ILLINOIS DEPARTMENT OF TRANSPORTATION
ILLINOIS RTE 60 OVER I-94
PAVEMENT MARKING PLANS
IL RTE 60 STA. 418+00.00 TO 445+00.00
SHEET 1 OF 6

SCALE: 1"=50'-0"
DATE: MAY 8, 2007
DRAWN BY: CBS
CHECKED BY: MPG

5/16/2007 4:43:28 PM