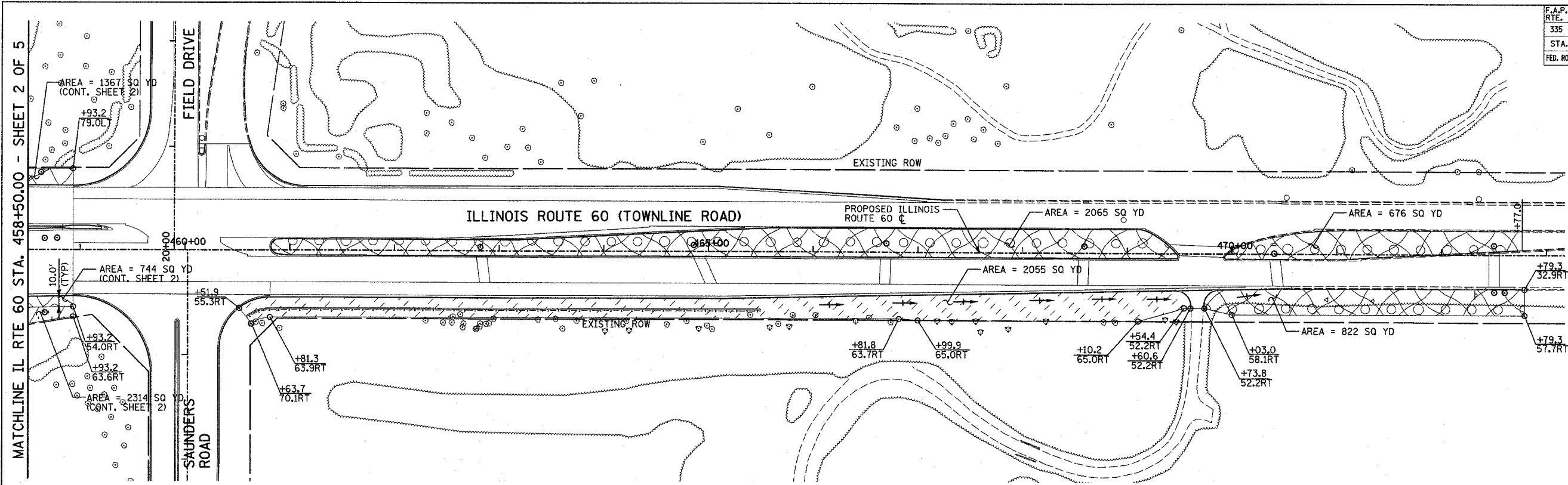


F.A.P. RTE.	SECTION	COUNTY	TOTAL SHEETS	SHEET NO.
335	119R-2	LAKE	439	173
STA. 432+83.12		TO STA. 470+56.84		
FED. ROAD DIST. NO.		ILLINOIS FED. AID PROJECT		

60B01

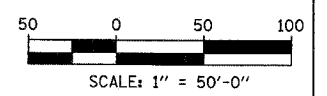
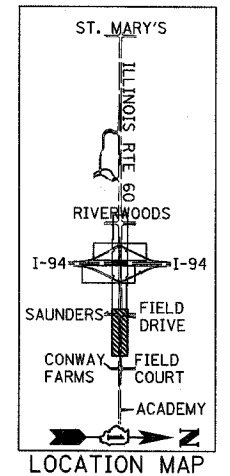


**LEGEND:**

- SEEDING CLASS 2A, 4" TOPSOIL AND NUTRIENTS WITH EROSION CONTROL BLANKET
- SEEDING CLASS 3, 4" TOPSOIL AND NUTRIENTS WITH EROSION CONTROL BLANKET
- SEEDING CLASS 4A, 4" TOPSOIL AND NUTRIENTS WITH EROSION CONTROL BLANKET
- SODDING, 4" TOPSOIL AND NUTRIENTS

**NOTES:**

1. SEE ALSO LANDSCAPING AND EROSION CONTROL PLAN SHEET 6 OF 6, FOR ADDITIONAL LANDSCAPING.



REVISIONS	
NAME	DATE

ILLINOIS DEPARTMENT OF TRANSPORTATION  
 ILLINOIS RTE 60 OVER I-94  
 LANDSCAPING PLANS  
 IL RTE 60 STA. 458+50.00 TO 470+56.84  
 SHEET 3 OF 5

SCALE: 1"=50'-0"  
 DATE: MAY 8, 2007  
 DRAWN BY: CBS  
 CHECKED BY: MPG

**TYLIN** INTERNATIONAL

05/07/2007 12:14:09 PM