



F.A.P. RTE.	SECTION	COUNTY	TOTAL SHEETS	SHEET NO.
335	119R-2	LAKE	439	402
STA. 432+83.12		TO STA. 470+56.84		
FED. ROAD DIST. NO.		ILLINOIS FED. AID PROJECT		
120		130 140 150		
		60B01		

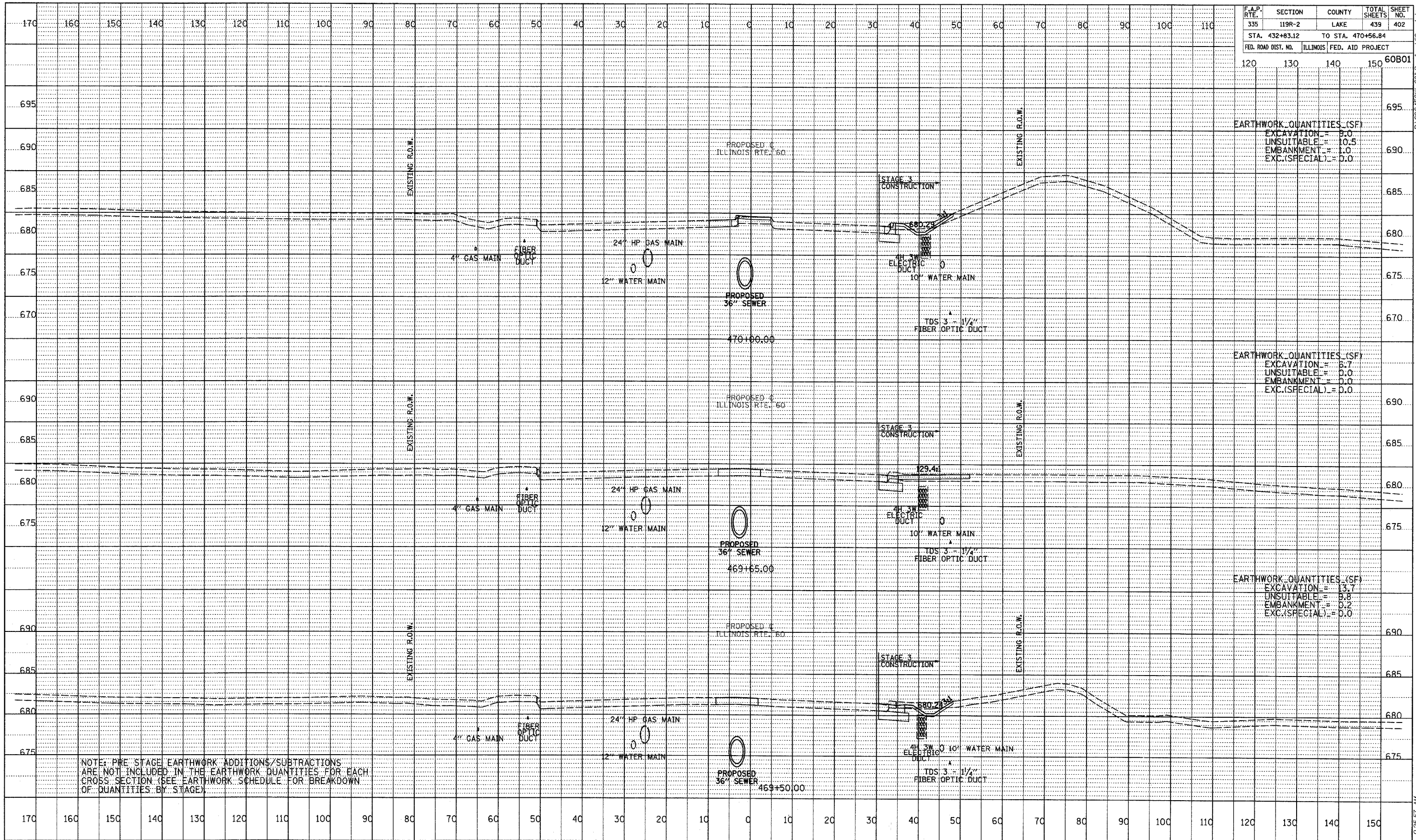
EARTHWORK QUANTITIES (SF)	
EXCAVATION	= 5.0
UNSUITABLE	= 10.5
EMBANKMENT	= 1.0
EXC.(SPECIAL)	= 0.0

EARTHWORK QUANTITIES (SF)	
EXCAVATION	= 6.7
UNSUITABLE	= 0.0
EMBANKMENT	= 0.0
EXC.(SPECIAL)	= 0.0

EARTHWORK QUANTITIES (SF)	
EXCAVATION	= 13.7
UNSUITABLE	= 9.8
EMBANKMENT	= 0.2
EXC.(SPECIAL)	= 0.0

NOTE: PRE STAGE EARTHWORK ADDITIONS/SUBTRACTIONS ARE NOT INCLUDED IN THE EARTHWORK QUANTITIES FOR EACH CROSS SECTION (SEE EARTHWORK SCHEDULE FOR BREAKDOWN OF QUANTITIES BY STAGE)

DATE: \_\_\_\_\_ BY: \_\_\_\_\_  
 PROFILE NUMBER: \_\_\_\_\_  
 NOTE BOOK NO.: \_\_\_\_\_  
 STRUCTURE NO./A/RIS CURB NO.: \_\_\_\_\_



TYLIN INTERNATIONAL



ILLINOIS RTE. 60 (TOWNLIN RD)  
 STA. 469+50 TO STA. 470+00

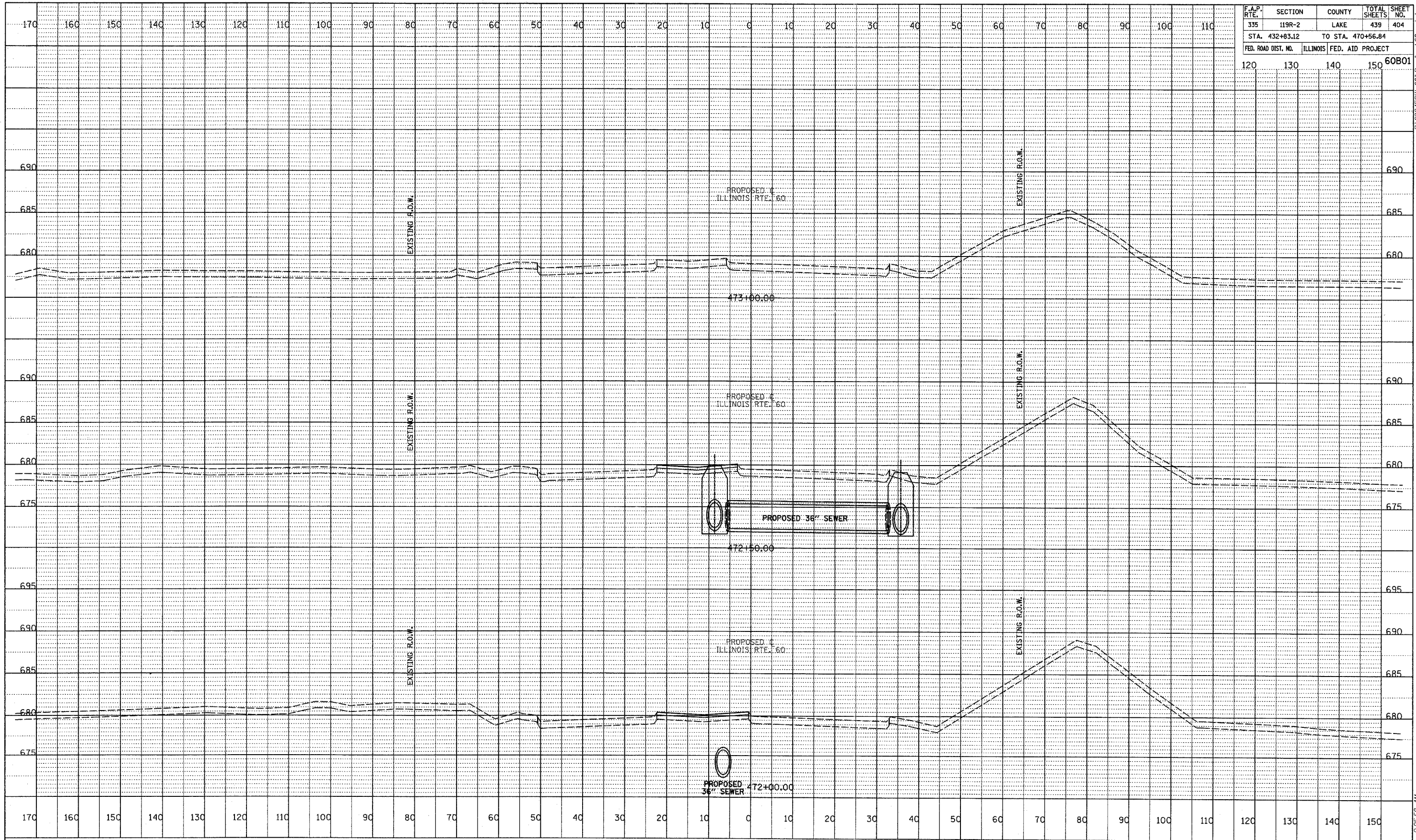
P:\60245811-60\Road\60\60.sch.dgn 9:25:57 AM 5/7/2007






F.A.P. RTE.	SECTION	COUNTY	TOTAL SHEETS	SHEET NO.
335	119R-2	LAKE	439	404
STA. 432+83.12		TO STA. 470+56.84		
FED. ROAD DIST. NO.	ILLINOIS	FED. AID PROJECT		60B01
120	130	140	150	

PROFILE  
 DATE \_\_\_\_\_  
 BY \_\_\_\_\_  
 REVIEWED \_\_\_\_\_  
 DESIGNED \_\_\_\_\_  
 CHECKED \_\_\_\_\_  
 NO. \_\_\_\_\_  
 STRUCTURE NOTATION CHRD



TYLIN INTERNATIONAL

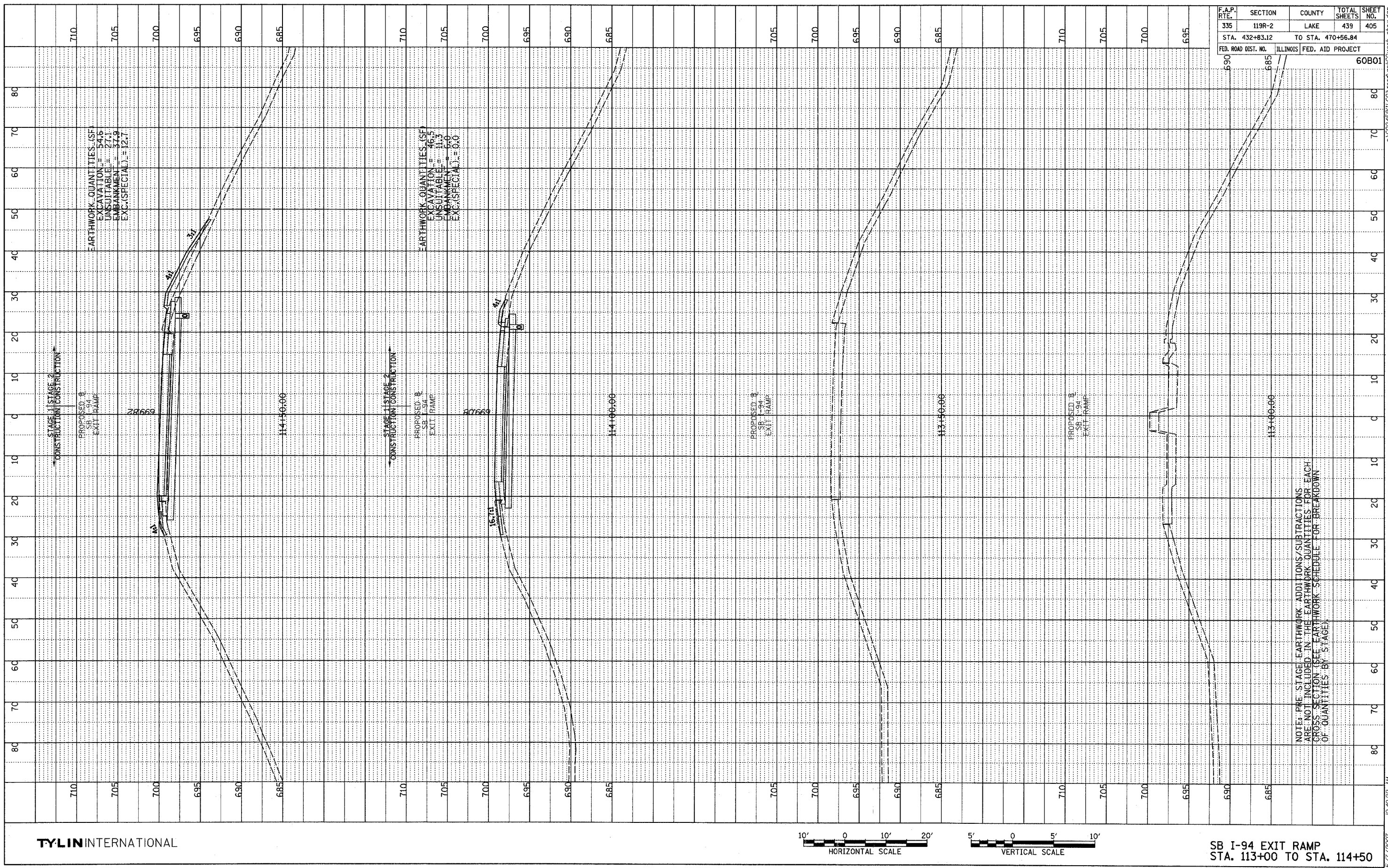


ILLINOIS RTE. 60 (TOWNLIN RD)  
STA. 472+00 TO STA. 473+00

P:\60245811-60\Road\gpk60\rsch.dgn  
 5/7/2007 9:25:58 AM




PROFILE	DATE
NO. _____	BY _____
DATE _____	BY _____
NO. _____	BY _____
DATE _____	BY _____
NO. _____	BY _____



F.A.P. RTE.	SECTION	COUNTY	TOTAL SHEETS	SHEET NO.
335	119R-2	LAKE	439	405
STA. 432+83.12		TO STA. 470+56.84		
FED. ROAD DIST. NO.	ILLINOIS	FED. AID PROJECT		
		60B01		

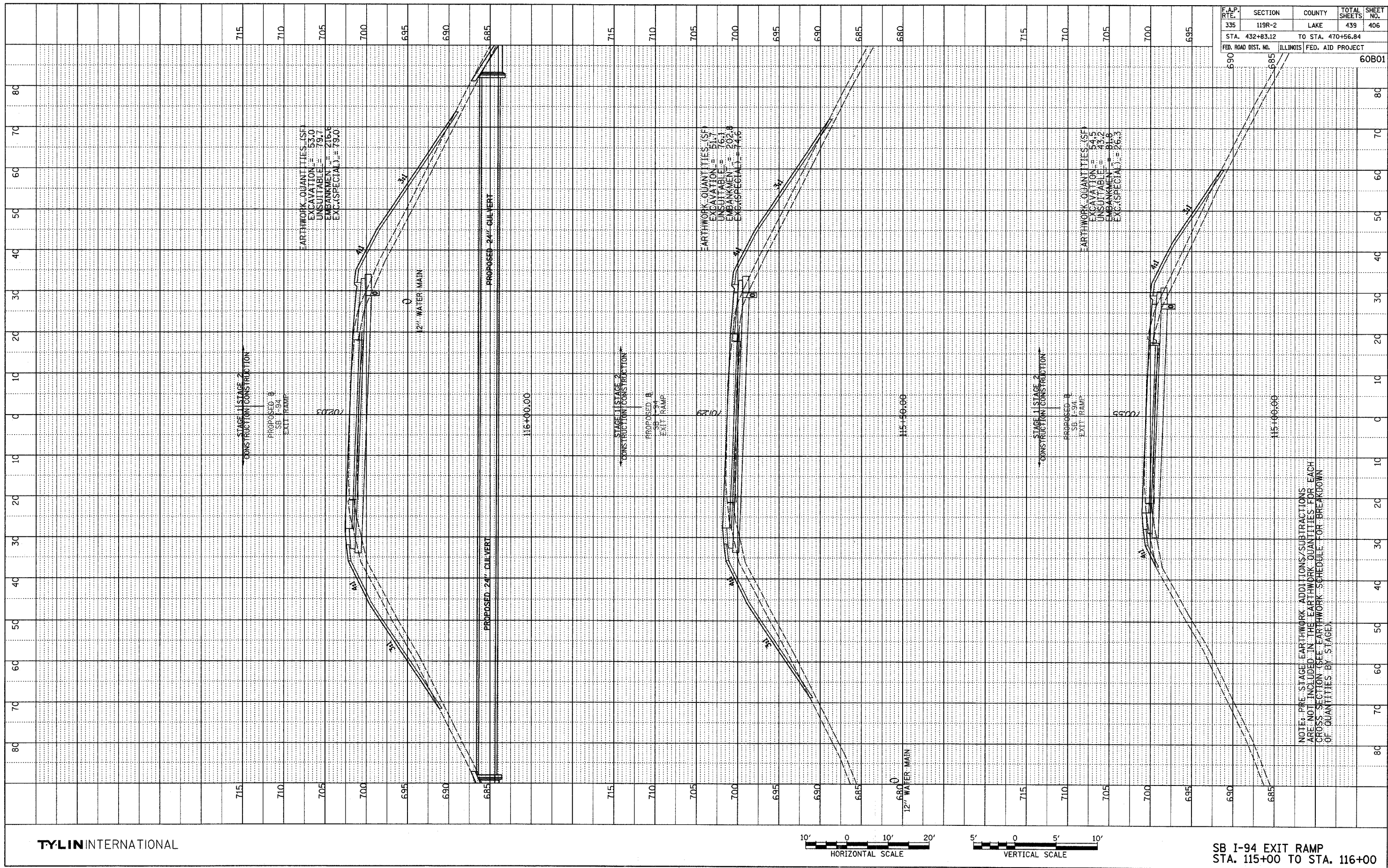
TYLIN INTERNATIONAL



SB I-94 EXIT RAMP  
 STA. 113+00 TO STA. 114+50

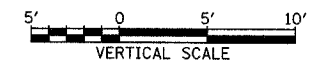

5/17/2007 10:40:22 AM  
 P:\60245817\601\road\gpk\6055sh\_sbx.dgn

PROFILE	DESIGNED	BY	DATE
NOTE BOOK	PLOTTED/REVIEWED		
NO.	DATE		
	STRUCTURE NOTATIONS GRID		



F.A.P. RTE.	SECTION	COUNTY	TOTAL SHEETS	SHEET NO.
335	119R-2	LAKE	439	406
STA. 432+83.12		TO STA. 470+56.84		
FED. ROAD DIST. NO.	ILLINOIS	FED. AID PROJECT		60B01

TYLIN INTERNATIONAL



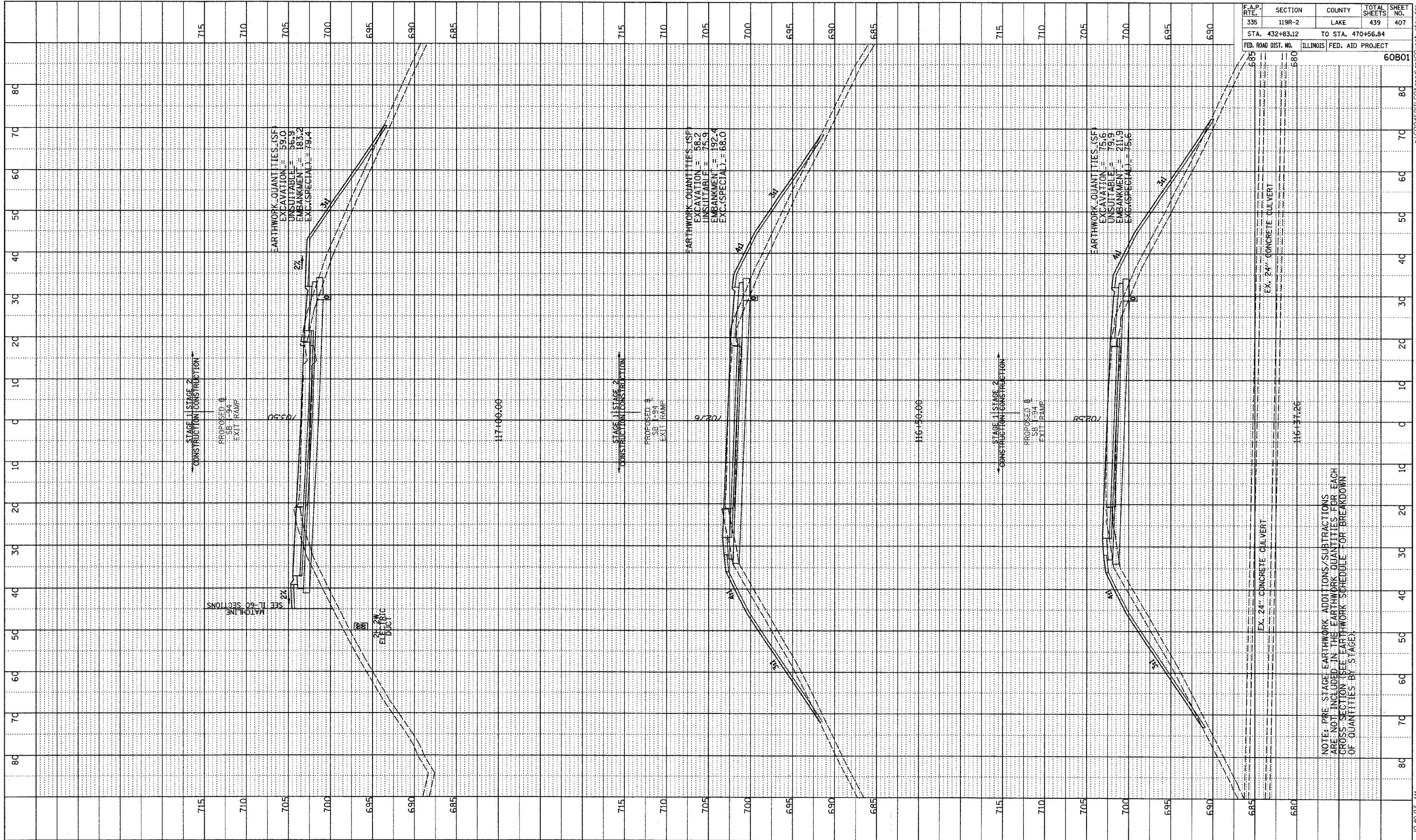
SB I-94 EXIT RAMP  
STA. 115+00 TO STA. 116+00

10-4-2007 5:17:12 PM





PROFILE  
 DRAWN BY: \_\_\_\_\_ BY: \_\_\_\_\_ DATE: \_\_\_\_\_  
 CHECKED BY: \_\_\_\_\_  
 GRADES CHECKED BY: \_\_\_\_\_  
 STRUCTURE NOTATIONS CHECKED BY: \_\_\_\_\_

F.A.P. RTE.	SECTION	COUNTY	TOTAL SHEETS	SHEET NO.
335	119R-2	LAKE	439	407
STA. 432+83.12		TO STA. 470+56.84		
FED. ROAD DIST. NO.	ILLINOIS	FED. AID PROJECT		
				60B01



TYLIN INTERNATIONAL

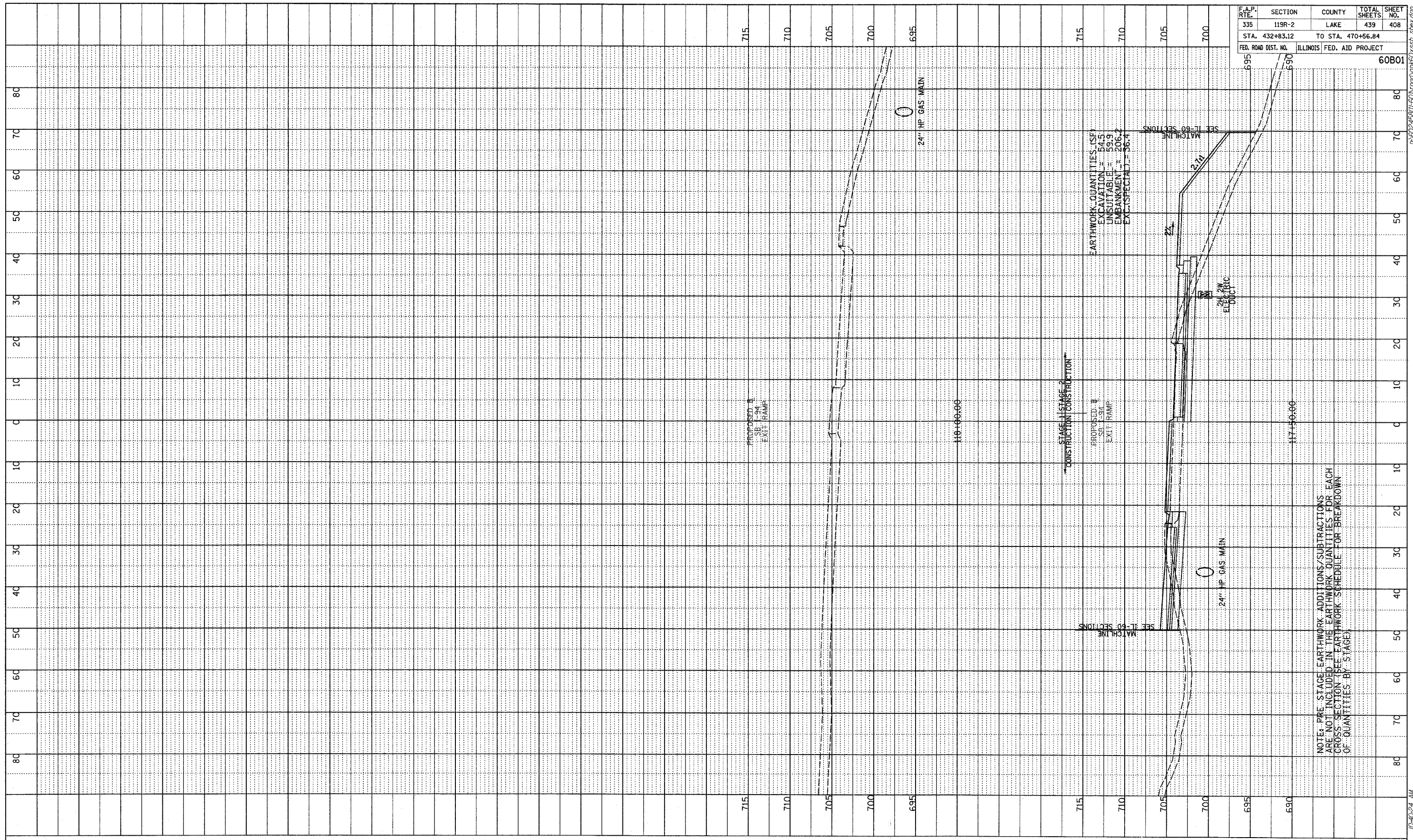


SB I-94 EXIT RAMP  
 STA. 116+37.26 TO STA. 117+00

5/7/2007 10:46:23 AM P:\60245811-60\read\gmp\60b01-60b01.dgn


PROFILE SHEET  
 DRAWN BY: \_\_\_\_\_ DATE: \_\_\_\_\_  
 CHECKED BY: \_\_\_\_\_ DATE: \_\_\_\_\_  
 NOTE BOOK NO. \_\_\_\_\_  
 STRUCTURE NO. \_\_\_\_\_

F.A.P. RTE. NO.	SECTION	COUNTY	TOTAL SHEETS	SHEET NO.
335	119R-2	LAKE	439	408
STA. 432+83.12		TO STA. 470+56.84		
FED. ROAD DIST. NO.		ILLINOIS FED. AID PROJECT		60B01



NOTE: PRE-STAGE EARTHWORK ADDITIONS/SUBTRACTIONS ARE NOT INCLUDED IN THE EARTHWORK QUANTITIES FOR EACH CROSS SECTION (SEE EARTHWORK SCHEDULE FOR BREAKDOWN OF QUANTITIES BY STAGE)

TYLIN INTERNATIONAL

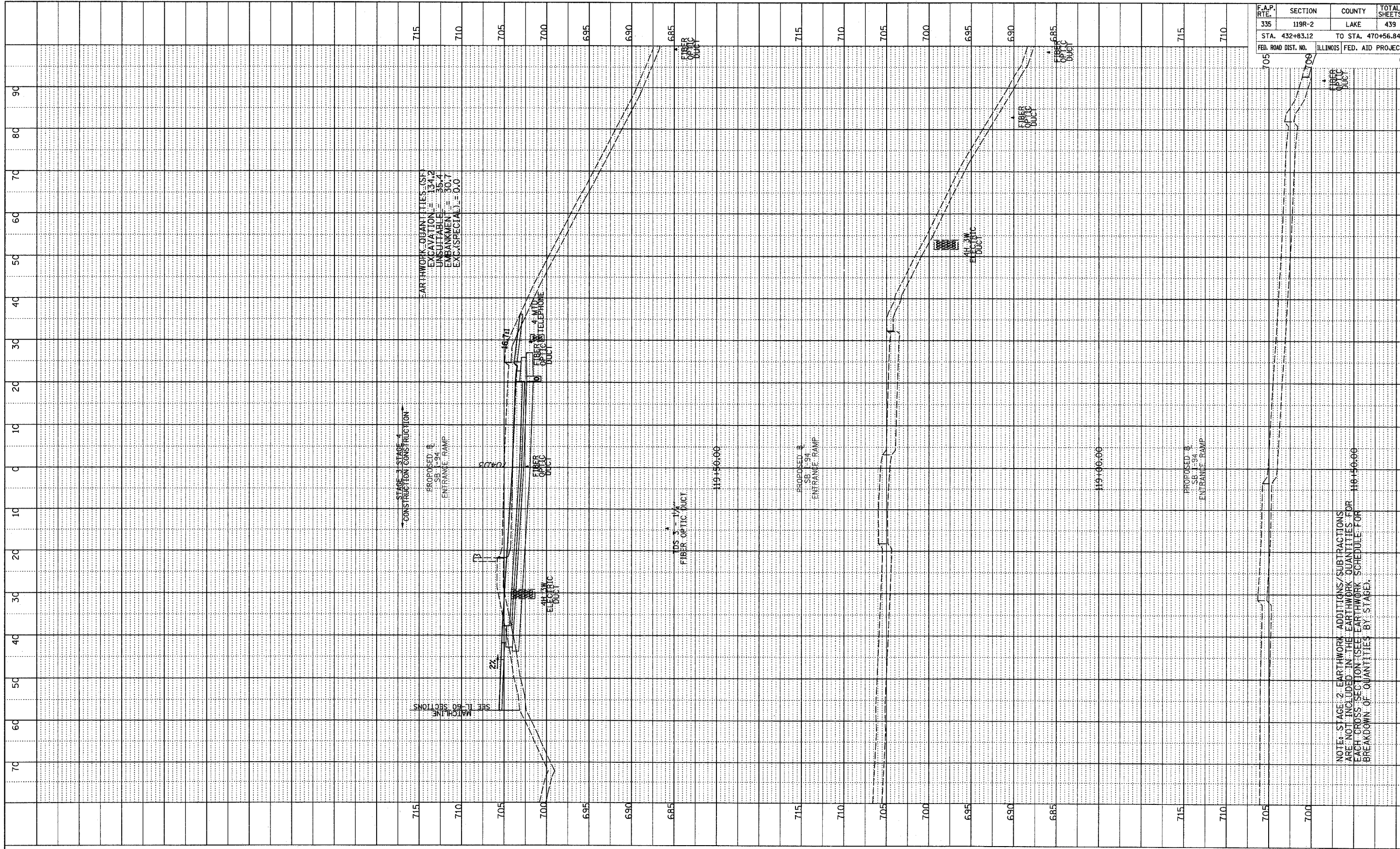


SB I-94 EXIT RAMP  
 STA. 117+50 TO STA. 118+00

P:\60245811-60\Drawings\60B01.ssh.dgn 5/7/2007 10:40:24 AM




PROFILE PLOTTED BY DATE  
 REVISIONS CHECKED BY  
 NO. STRUCTURE DATE  
 NO. DATE



F.A.P. RTE.	SECTION	COUNTY	TOTAL SHEETS	SHEET NO.
335	119R-2	LAKE	439	409
STA. 432+83.12		TO STA. 470+56.84		
FED. ROAD DIST. NO.		ILLINOIS	FED. AID PROJECT	
				60B01

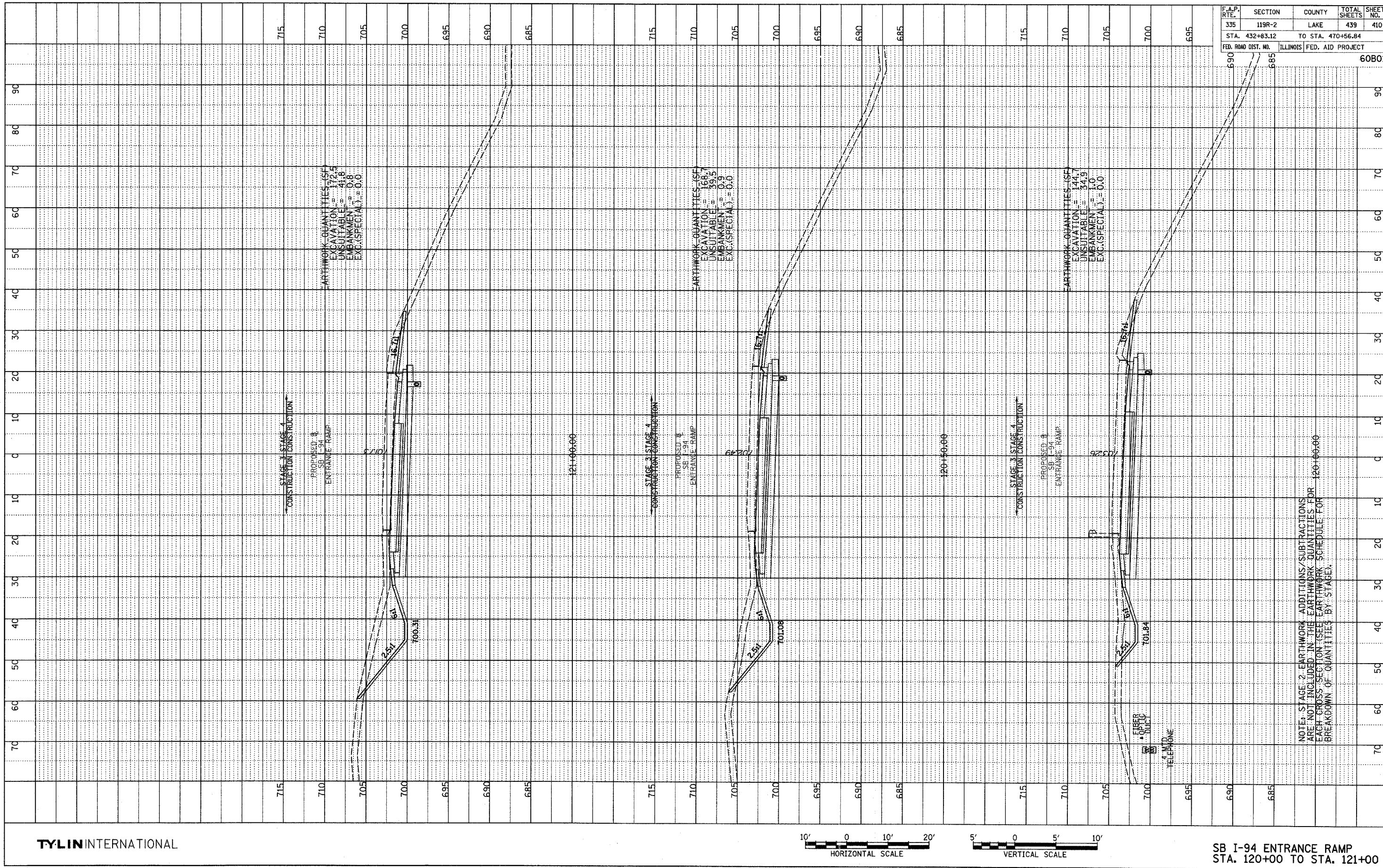
TYLIN INTERNATIONAL



SB I-94 ENTRANCE RAMP  
 STA. 118+50 TO STA. 119+50

NOTE: STAGE 2 EARTHWORK ADDITIONS/SUBTRACTIONS ARE NOT INCLUDED IN THE EARTHWORK QUANTITIES FOR EACH CROSS SECTION (SEE EARTHWORK SCHEDULE FOR BREAKDOWN OF QUANTITIES BY STAGE).

PROFILE  
 DRAWN BY: \_\_\_\_\_ DATE: \_\_\_\_\_  
 CHECKED BY: \_\_\_\_\_  
 NOTE BOOK NO. \_\_\_\_\_  
 STRUCTURE NO. IATMS CRD



F.A.P. RTE.	SECTION	COUNTY	TOTAL SHEETS	SHEET NO.
335	119R-2	LAKE	439	410
STA. 432+83.12		TO STA. 470+56.84		
FED. ROAD DIST. NO.	ILLINOIS		FED. AID PROJECT	
			60B01	

TYLINT INTERNATIONAL

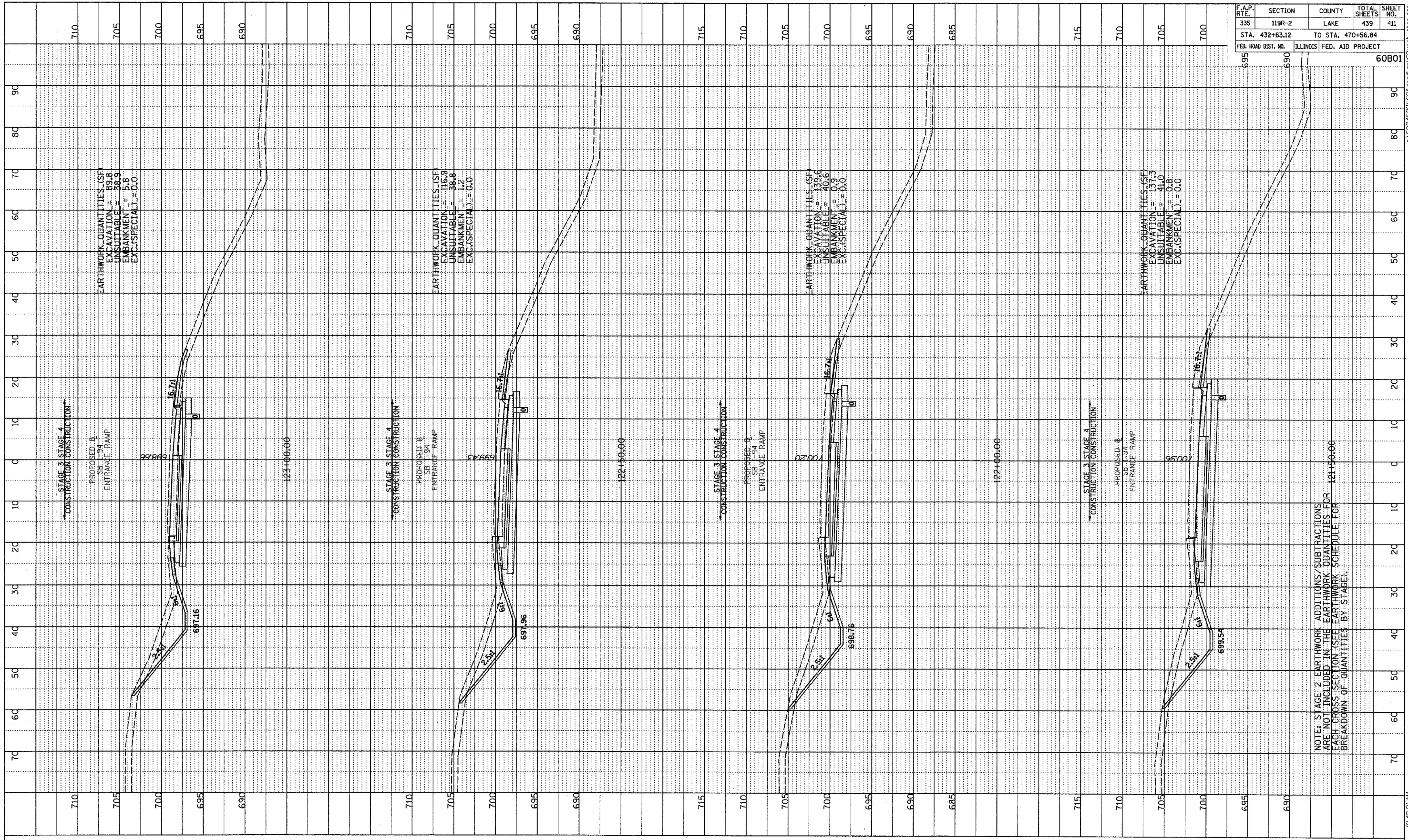
NOTE: STAGE 2 EARTHWORK ADDITIONS/SUBTRACTIONS ARE NOT INCLUDED IN THE EARTHWORK QUANTITIES FOR EACH CROSS SECTION (SEE EARTHWORK SCHEDULE FOR BREAKDOWN OF QUANTITIES BY STAGE).

SB I-94 ENTRANCE RAMP  
 STA. 120+00 TO STA. 121+00

5/7/2007 10:40:20 AM P:\602458\11-601\road\pk600\sheet\_sben.dgn





PROFILE PLOTTED BY DATE  
 NOTE BOOK GRADES CHECKED  
 NO. STRUCTURE NOTATIONS CIRCD



F.A.P. RTE. NO.	SECTION	COUNTY	TOTAL SHEETS	SHEET NO.
335	119R-2	LAKE	439	411
STA. 432+63.12		TO STA. 470+56.84		
FED. ROAD DIST. NO.		ILLINOIS	FED. AID PROJECT	
				60B01

TYLIN INTERNATIONAL

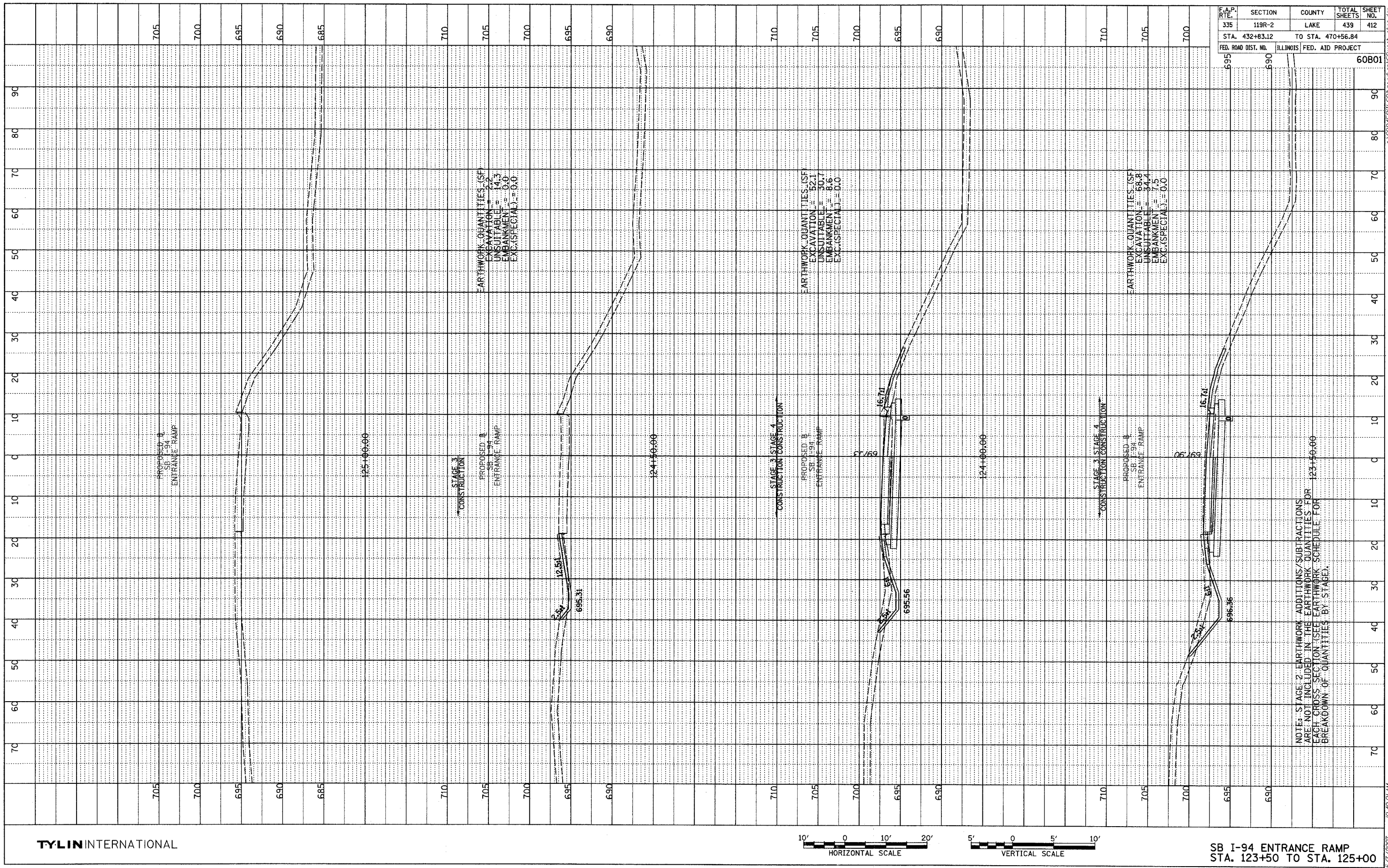


SB I-94 ENTRANCE RAMP  
 STA. 121+50 TO STA. 123+00


NOTE: STAGE 2 EARTHWORK ADDITIONS/SUBTRACTIONS ARE NOT INCLUDED IN THE EARTHWORK QUANTITIES FOR EACH CROSS SECTION (SEE EARTHWORK SCHEDULE FOR BREAKDOWN OF QUANTITIES BY STAGE).

5/7/2007 10:40:21 AM P:\60245811-60\road\gpr60\ssn\_sben.dgn

PROFILE  
 REVISIONS  
 DATE  
 BY  
 GRADES CHECKED  
 STRUCTURE NOTATIONS CHECKED  
 NO. \_\_\_\_\_



TYLINT INTERNATIONAL



SB I-94 ENTRANCE RAMP  
 STA. 123+50 TO STA. 125+00

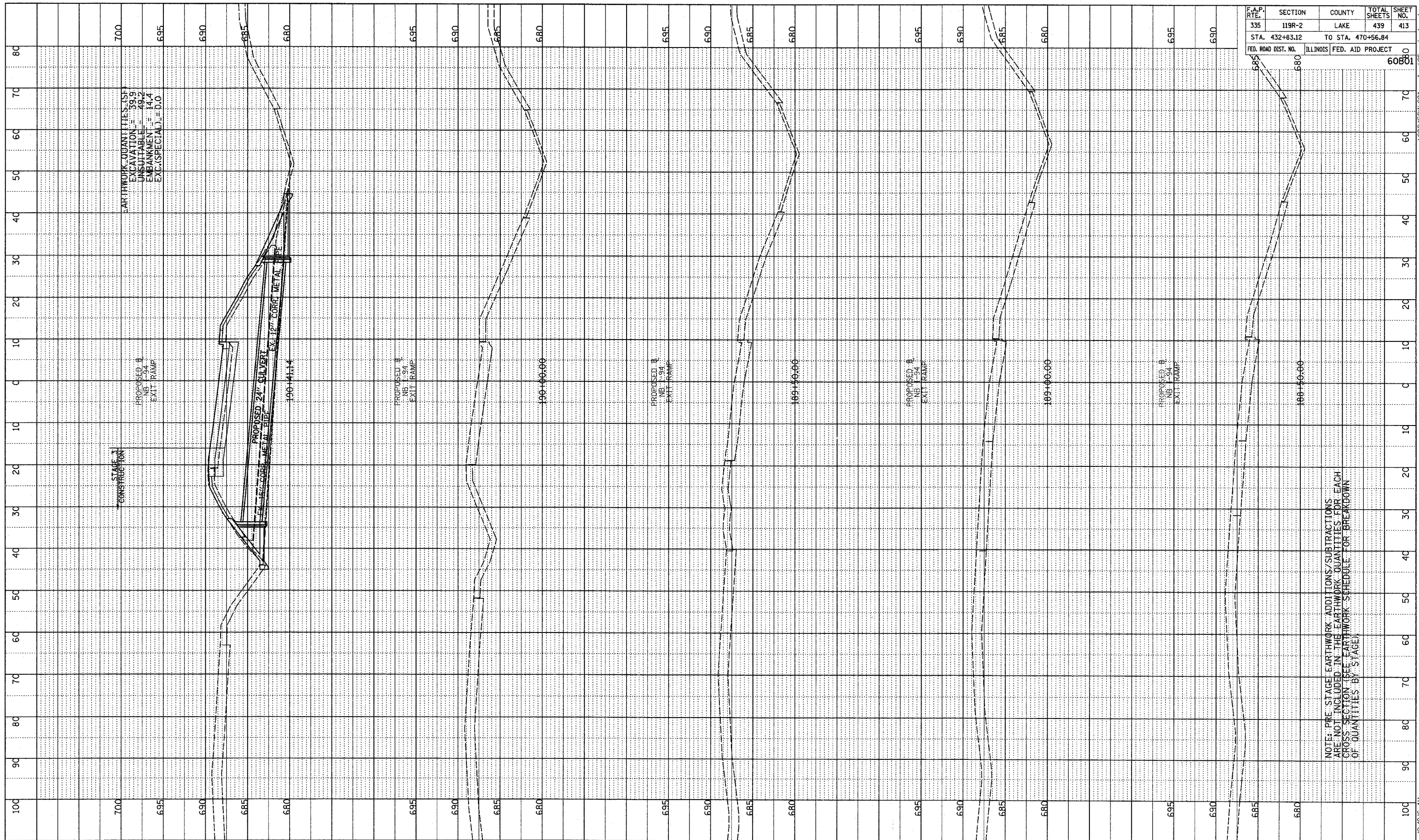
F.A.P. RTE.	SECTION	COUNTY	TOTAL SHEETS	SHEET NO.
335	119R-2	LAKE	439	412
STA. 432+83.12		TO STA. 470+56.84		
FED. ROAD DIST. NO.	ILLINOIS	FED. AID PROJECT		
695	690	60801		

NOTE: STAGE 2 EARTHWORK ADDITIONS/SUBTRACTIONS ARE NOT INCLUDED IN THE EARTHWORK QUANTITIES FOR EACH CROSS SECTION (SEE EARTHWORK SCHEDULE FOR BREAKDOWN OF QUANTITIES BY STAGE)

P:\60245811-601\road\gk60k60\sheet\_spend.dgn 5/17/2007 10:40:21 AM




PROFILE SHEET  
 NO. \_\_\_\_\_  
 DATE \_\_\_\_\_  
 BY \_\_\_\_\_  
 GRADES CHECKED \_\_\_\_\_  
 STRUCTURE NOTATION CRD \_\_\_\_\_



F.A.P. RTE.	SECTION	COUNTY	TOTAL SHEETS	SHEET NO.
335	119R-2	LAKE	439	413
STA. 432+83.12		TO STA. 470+56.84		
FED. ROAD DIST. NO.	ILLINOIS FED. AID PROJECT		60B01	

TYLIN INTERNATIONAL

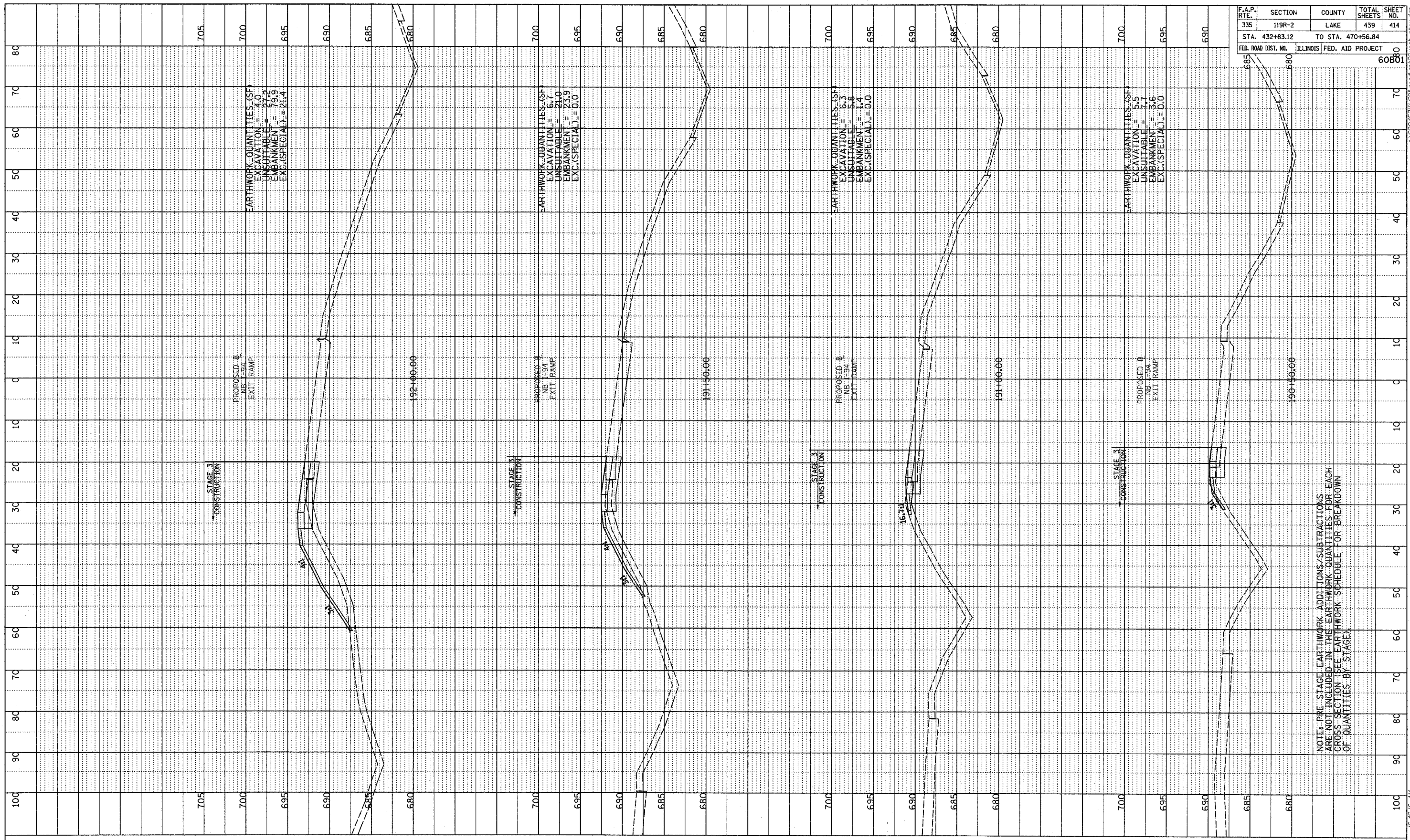


NB I-94 EXIT RAMP  
 STA. 188+50 TO STA. 190+41.14

NOTE: PRE-STAGE EARTHWORK ADDITIONS/SUBTRACTIONS ARE NOT INCLUDED IN THE EARTHWORK QUANTITIES FOR EACH CROSS SECTION (SEE EARTHWORK SCHEDULE FOR BREAKDOWN OF QUANTITIES BY STAGE)


5/17/2007 10:40:16 AM P:\60245811-60\road\gn60\essh.mxd

PROFILE SHEET  
 GRADES CHECKED  
 STRUCTURE NOTATIONS CHKD  
 NO. \_\_\_\_\_  
 BY \_\_\_\_\_ DATE \_\_\_\_\_



F.A.P. RTE.	SECTION	COUNTY	TOTAL SHEETS	SHEET NO.
335	119R-2	LAKE	439	414
STA. 432+83.12		TO STA. 470+56.84		
FED. ROAD DIST. NO.	ILLINOIS	FED. AID PROJECT	60B01	

TYLIN INTERNATIONAL

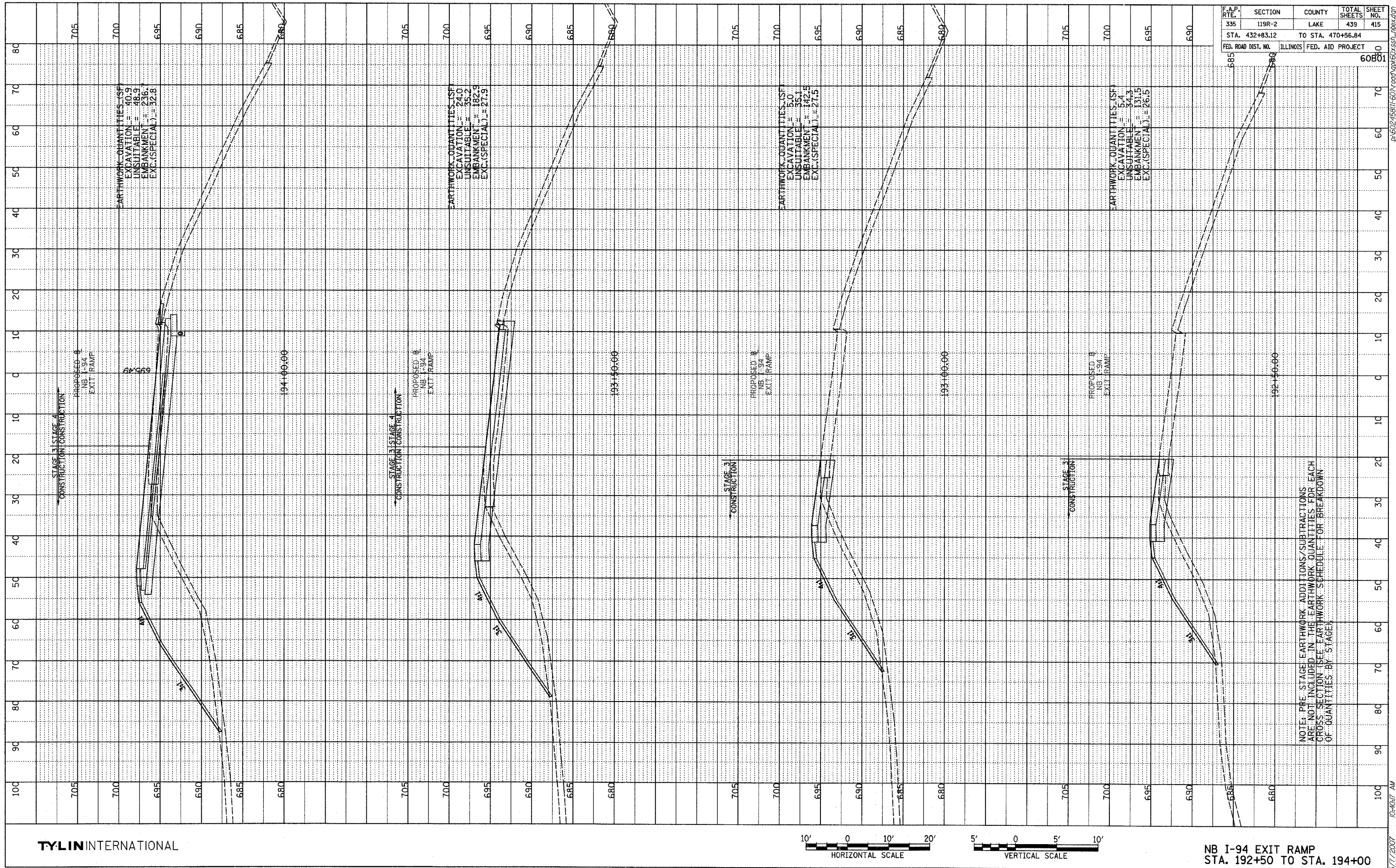


NB I-94 EXIT RAMP  
 STA. 190+50 TO STA. 192+00

NOTE: PRE-STAGE EARTHWORK ADDITIONS/SUBTRACTIONS ARE NOT INCLUDED IN THE EARTHWORK QUANTITIES FOR EACH CROSS SECTION (SEE EARTHWORK SCHEDULE FOR BREAKDOWN OF QUANTITIES BY STAGE)




PROFILE DRAWN BY DATE  
 PLOTTED CHECKED  
 NOTE BOOK DATE NOTED  
 INC. STRUCTURE NOTATIONS OTHER



F.A.P. RTE.	SECTION	COUNTY	TOTAL SHEETS	SHEET NO.
335	119R-2	LAKE	439	415
STA. 432+83.12		TO STA. 470+56.84		
FED. ROAD DIST. NO.		ILLINOIS FED. AID PROJECT		
		60B01		

NOTE: PRE-STAGE EARTHWORK ADDITIONS/SUBTRACTIONS ARE NOT INCLUDED IN THE EARTHWORK QUANTITIES FOR EACH CROSS SECTION (SEE EARTHWORK SCHEDULE FOR BREAKDOWN OF QUANTITIES BY STAGE)

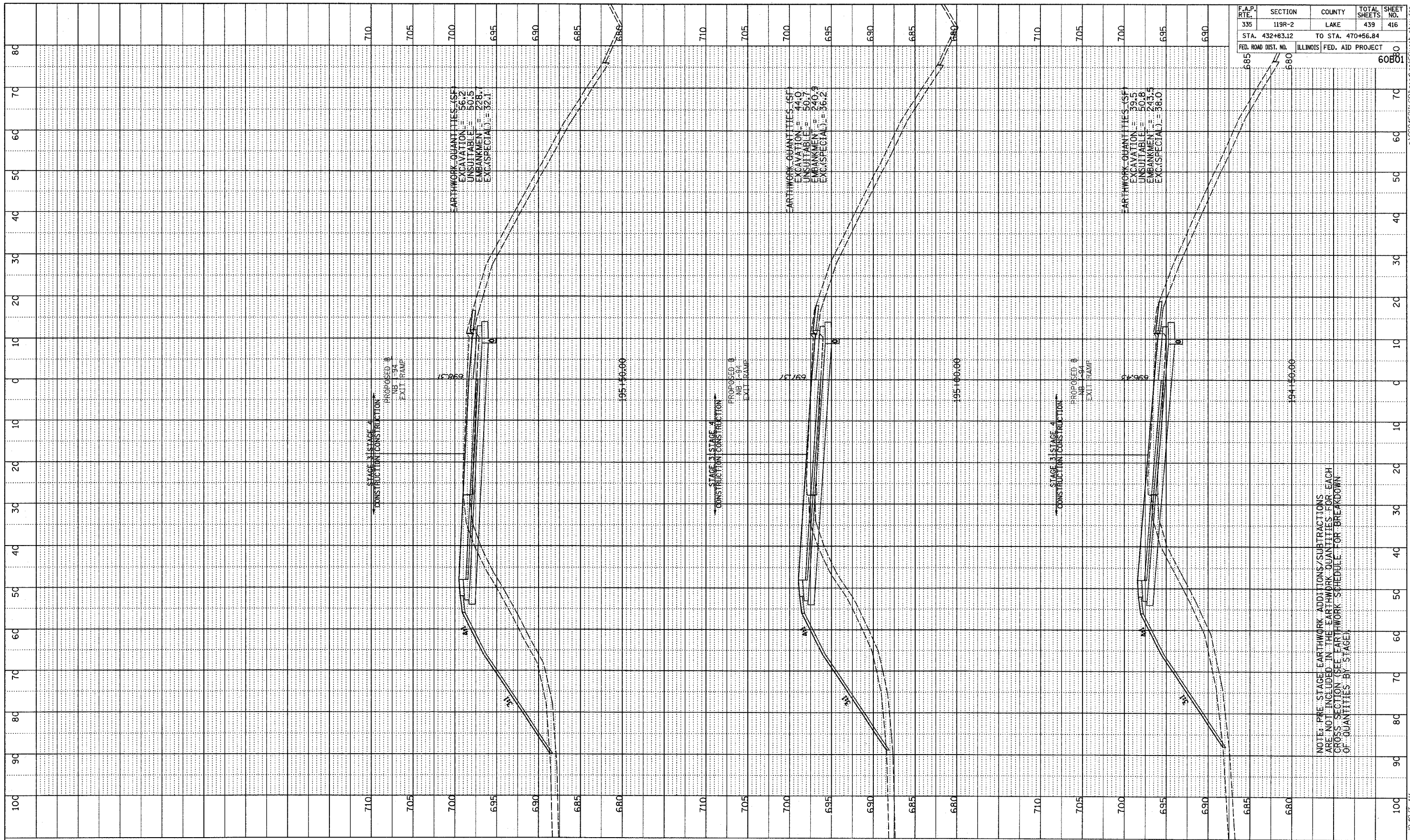
TYLIN INTERNATIONAL



NB I-94 EXIT RAMP  
 STA. 192+50 TO STA. 194+00


5/7/2007 10:40:17 AM P:\50245811\601\080\080\601\601.dwg

PROFILE  
 DRAWN BY: \_\_\_\_\_ DATE: \_\_\_\_\_  
 CHECKED BY: \_\_\_\_\_  
 NOTE BOOK NO. \_\_\_\_\_  
 STRUCTURE NO. IRT/MS/SPRO



F.A.P. RTE.	SECTION	COUNTY	TOTAL SHEETS	SHEET NO.
335	119R-2	LAKE	439	416
STA. 432+83.12		TO STA. 470+56.84		
FED. ROAD DIST. NO.	ILLINOIS FED. AID PROJECT		60801	

TYLIN INTERNATIONAL



NB I-94 EXIT RAMP  
 STA. 194+50 TO STA. 195+50

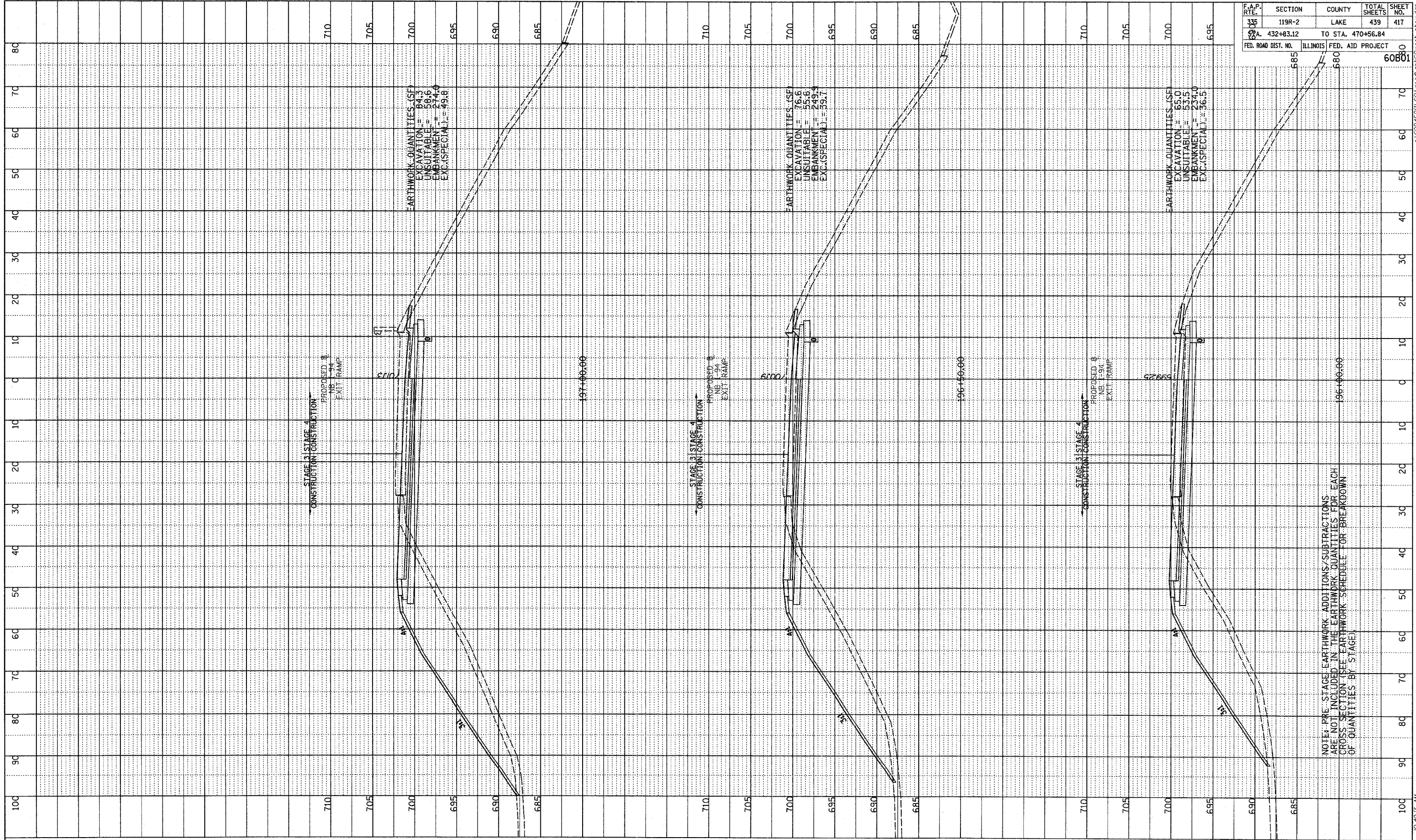
NOTE: PRE-STAGE EARTHWORK ADDITIONS/SUBTRACTIONS ARE NOT INCLUDED IN THE EARTHWORK QUANTITIES FOR EACH CROSS SECTION (SEE EARTHWORK SCHEDULE FOR BREAKDOWN OF QUANTITIES BY STAGE)

P:\60245801-60\road\gpk60\sheet\_416ex.dgn 10-40-07 AM 5/7/2007




PROFILE NUMBER: \_\_\_\_\_ BY: \_\_\_\_\_ DATE: \_\_\_\_\_  
 DRAWING NO.: \_\_\_\_\_  
 CHECKED BY: \_\_\_\_\_  
 DATE: \_\_\_\_\_  
 STRUCTURE NOTES: CHRD

F.A.P. RTE.	SECTION	COUNTY	TOTAL SHEETS	SHEET NO.
335	119R-2	LAKE	439	417
STA. 432+83.12		TO STA. 470+56.84		
FED. ROAD DIST. NO.		ILLINOIS	FED. AID PROJECT	
				60B01



TYLIN INTERNATIONAL

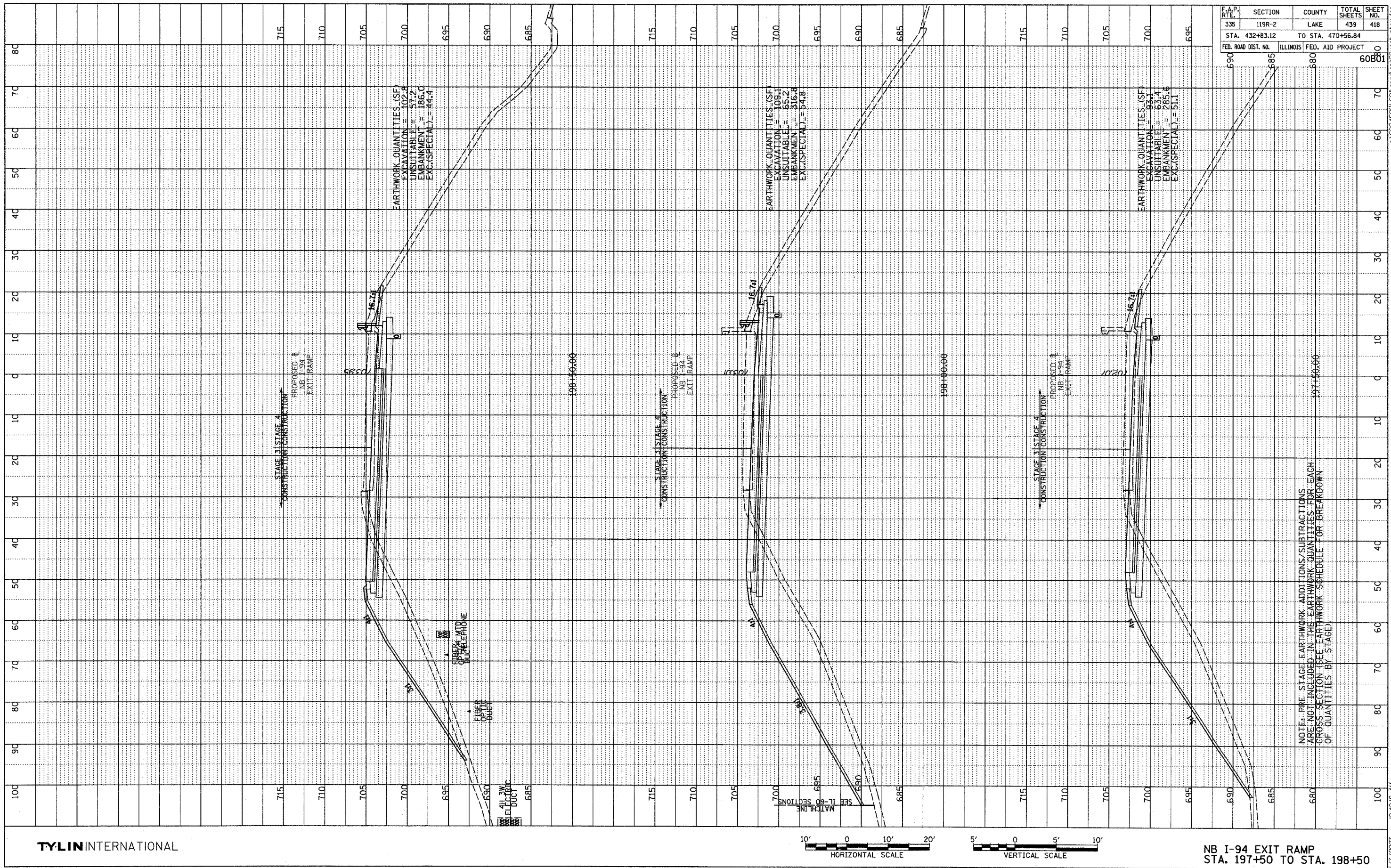


NB I-94 EXIT RAMP  
 STA. 196+00 TO STA. 197+00

NOTE: PRE-STAGE EARTHWORK ADDITIONS/SUBTRACTIONS ARE NOT INCLUDED IN THE EARTHWORK QUANTITIES FOR EACH CROSS SECTION (SEE EARTHWORK SCHEDULE FOR BREAKDOWN OF QUANTITIES BY STAGE)


5/7/2007 10:40:17 AM P:\62156111\60V\road\ap60\sheet\_417.dgn

PROFILE	DATE
REVISIONS	BY
PLOTTED	
GRADES CHECKED	
STRUCTURE NOTATION DWD	
NO.	



F.A.P. RTE.	SECTION	COUNTY	TOTAL SHEETS	SHEET NO.
335	119R-2	LAKE	439	418
STA. 432+83.12		TO STA. 470+56.84		
FED. ROAD DIST. NO.	ILLINOIS	FED. AID PROJECT	60801	
690	685	680	680	

TYLIN INTERNATIONAL

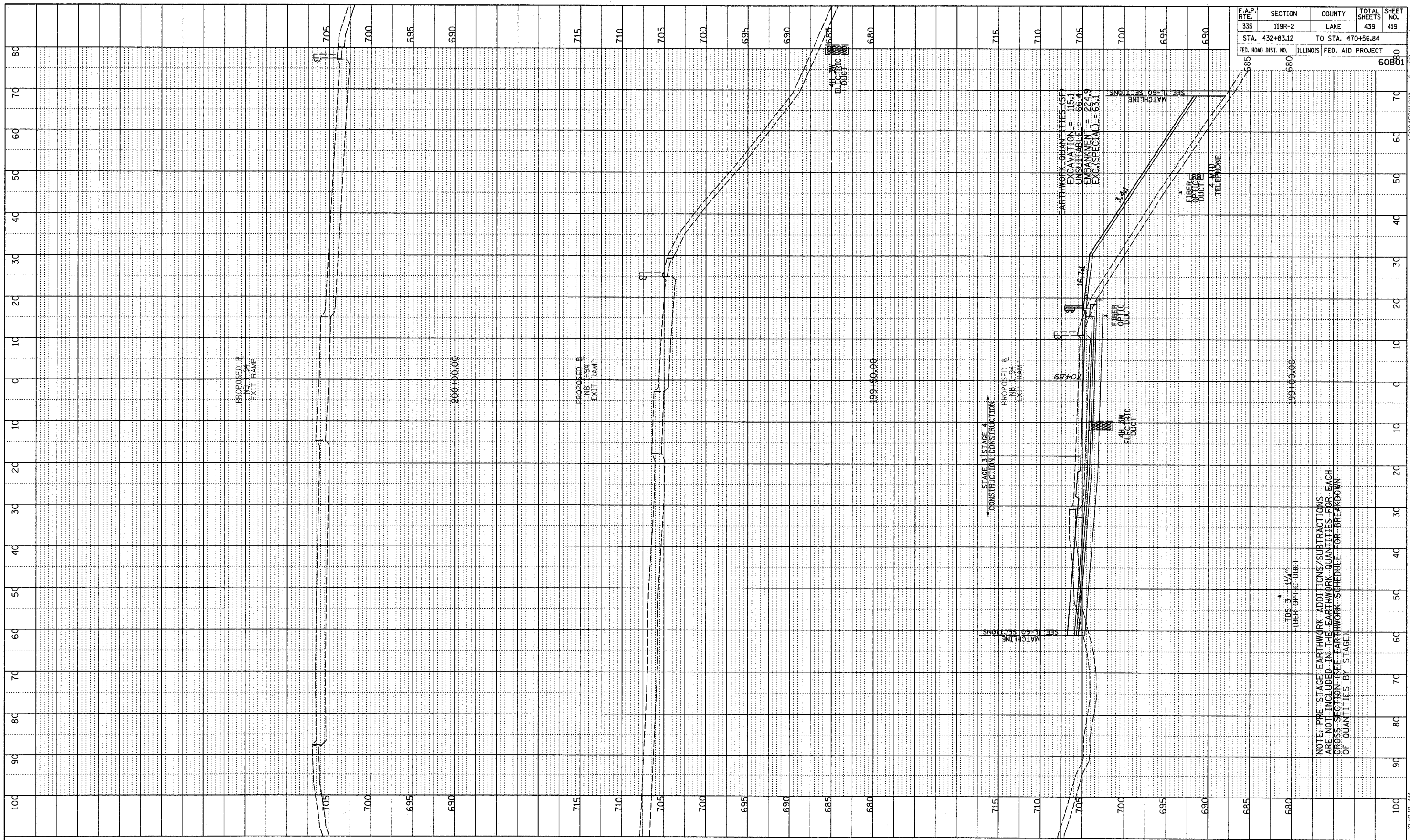


NB I-94 EXIT RAMP  
 STA. 197+50 TO STA. 198+50

NOTE: PRE-STAGE EARTHWORK ADDITIONS/SUBTRACTIONS ARE NOT INCLUDED IN THE EARTHWORK QUANTITIES FOR EACH CROSS SECTION (SEE EARTHWORK SCHEDULE FOR BREAKDOWN OF QUANTITIES BY STAGE)





PROFILE  
 CHECKED BY \_\_\_\_\_ DATE \_\_\_\_\_  
 PLOTTED BY \_\_\_\_\_  
 GRADES CHECKED \_\_\_\_\_  
 NO. \_\_\_\_\_ STRUCTURE NOTATIONS OK/NO



F.A.P. RTE.	SECTION	COUNTY	TOTAL SHEETS	SHEET NO.
335	119R-2	LAKE	439	419
STA. 432+83.12		TO STA. 470+56.84		
FED. ROAD DIST. NO.	ILLINOIS	FED. AID PROJECT	60801	

TYLINT INTERNATIONAL

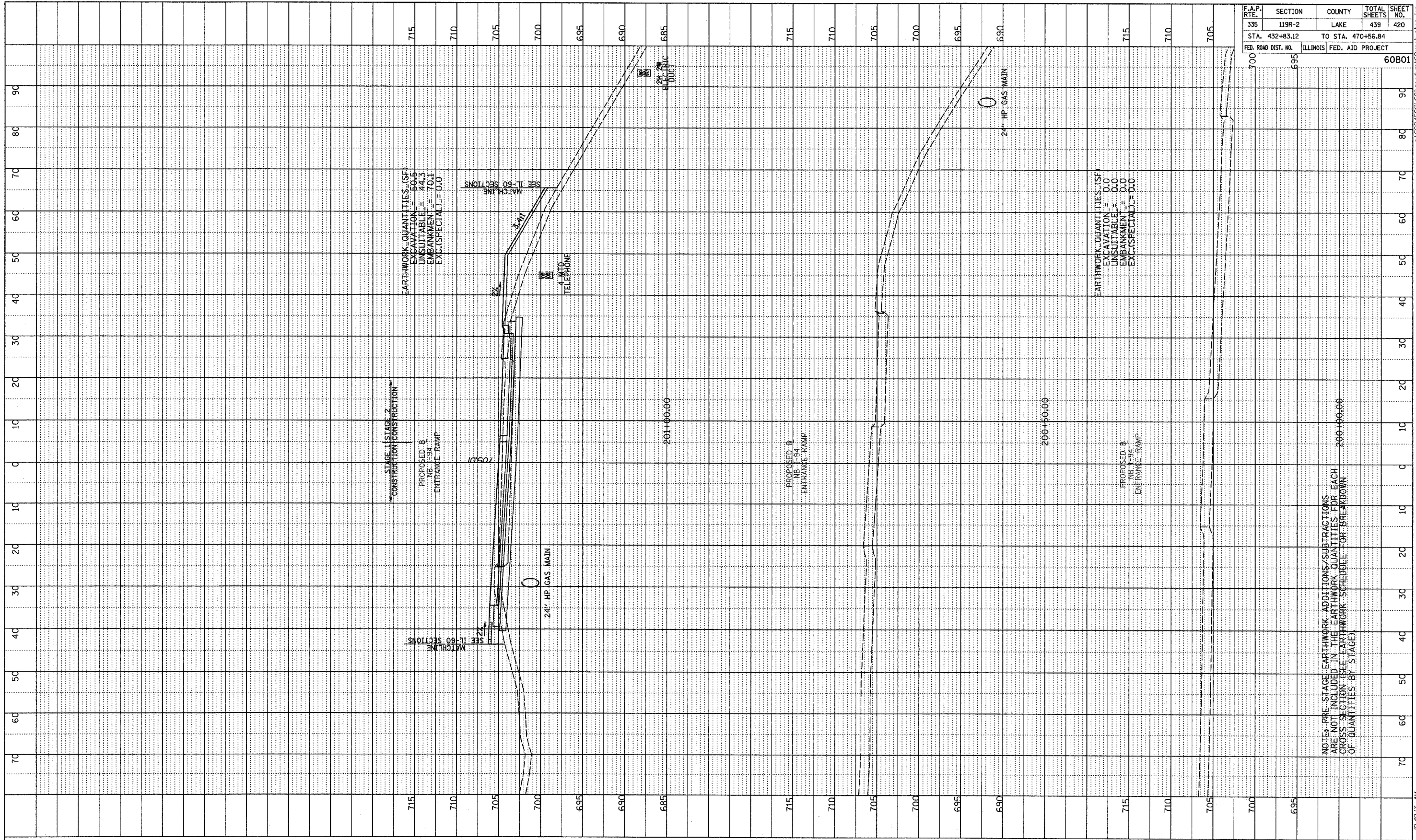


NB I-94 EXIT RAMP  
 STA. 199+00 TO STA. 200+00

NOTE: PRE-STAGE EARTHWORK ADDITIONS/SUBTRACTIONS ARE NOT INCLUDED IN THE EARTHWORK QUANTITIES FOR EACH CROSS SECTION (SEE EARTHWORK SCHEDULE FOR BREAKDOWN OF QUANTITIES BY STAGE)



P:\60245811-60\road\sp60\ss61\sp60\ss61\sp60\ss61.dgn 5/7/2007 10:40:18 AM

PROFILE NUMBER: \_\_\_\_\_ BY: \_\_\_\_\_ DATE: \_\_\_\_\_  
 REVISIONS: \_\_\_\_\_  
 CHECKED: \_\_\_\_\_  
 NO. \_\_\_\_\_ STRUCTURE NOTATION: CHKD



F.A.P. RTE. NO.	SECTION	COUNTY	TOTAL SHEETS	SHEET NO.
335	119R-2	LAKE	439	420
STA. 432+83.12		TO STA. 470+56.84		
FED. ROAD DIST. NO.	ILLINOIS	FED. AID PROJECT		60B01

TYLINT INTERNATIONAL



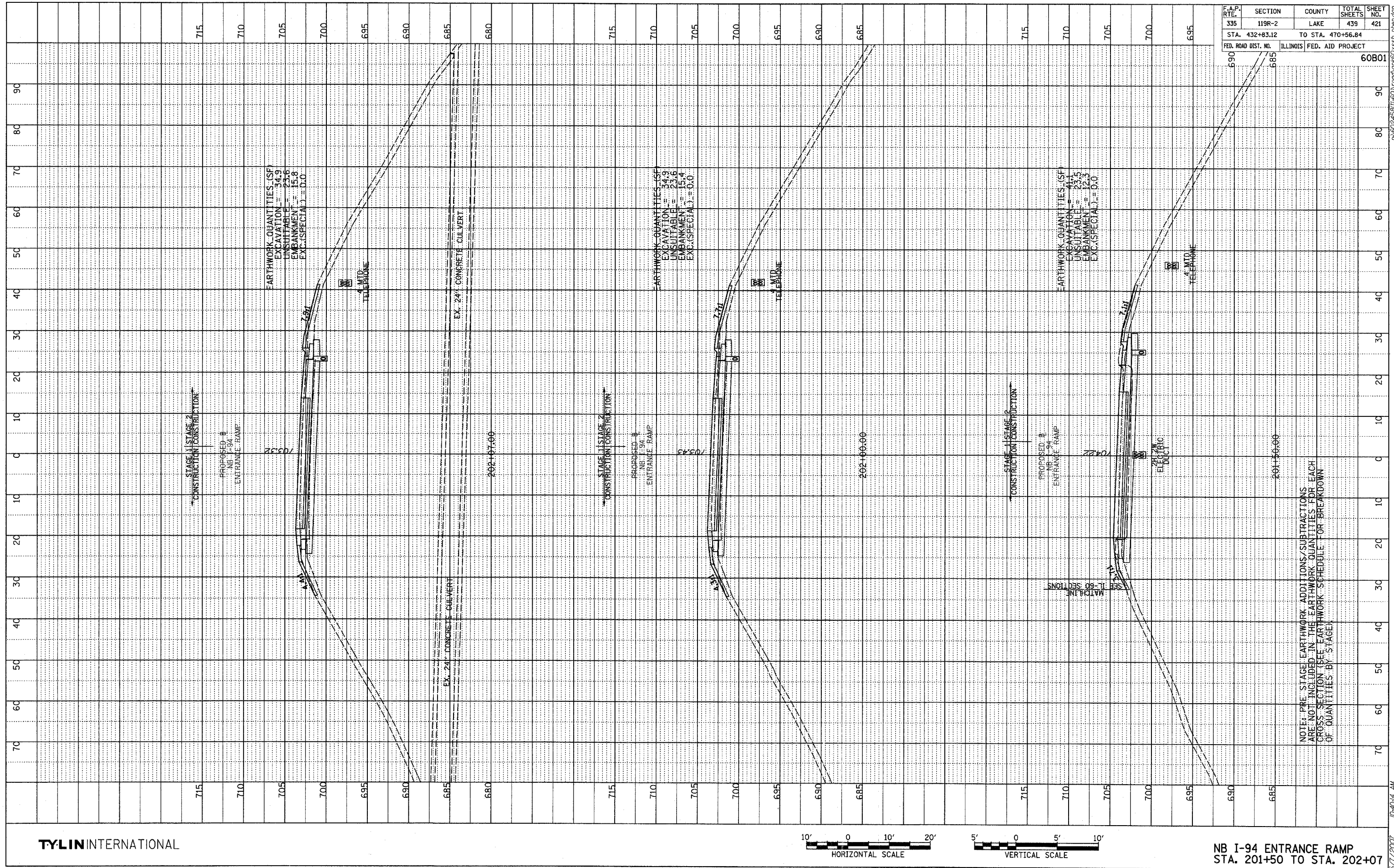
NB I-94 ENTRANCE RAMP  
 STA. 200+00 TO STA. 201+00

NOTE: PRE-STAGE EARTHWORK ADDITIONS/SUBTRACTIONS ARE NOT INCLUDED IN THE EARTHWORK QUANTITIES FOR EACH CROSS SECTION (SEE EARTHWORK SCHEDULE FOR BREAKDOWN OF QUANTITIES BY STAGE)

5/7/2007 10:40:13 AM P:\50245811-60\road\ap60\ss1\_ramp.dgn




PROFILE	SERVICES	BY	DATE
NOTE BOOK	PLOTTED		
NO.	NO.		
	STRUCTURE	NOTATION	CRD



F.A.P. RTE.	SECTION	COUNTY	TOTAL SHEETS	SHEET NO.
335	119R-2	LAKE	439	421
STA. 432+83.12		TO STA. 470+56.84		
FED. ROAD DIST. NO.	ILLINOIS FED. AID PROJECT			
	60B01			

TYLINT INTERNATIONAL

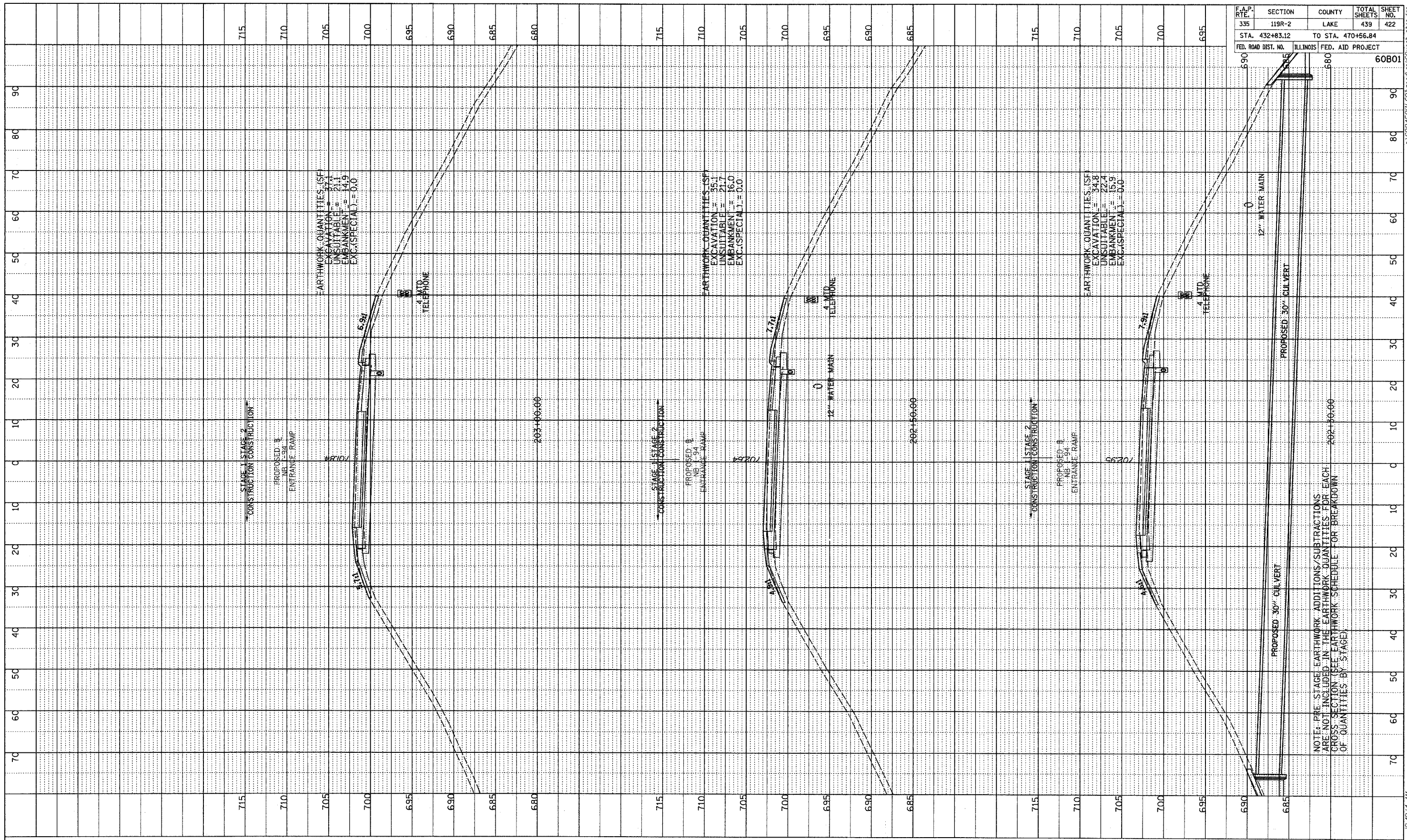


NB I-94 ENTRANCE RAMP  
STA. 201+50 TO STA. 202+00

NOTE: PRE-STAGE EARTHWORK ADDITIONS/SUBTRACTIONS ARE NOT INCLUDED IN THE EARTHWORK QUANTITIES FOR EACH CROSS SECTION (SEE EARTHWORK SCHEDULE FOR BREAKDOWN OF QUANTITIES BY STAGE).



AS-602458(1)-50\work\gk60\sssh\_rdw.dgn 10-09-14 AM 5/7/2007

PROFILE  
 REVISIONS  
 DATE  
 BY  
 NOTE BOOK  
 DRAWINGS CHECKED  
 STRUCTURE NOTATIONS CHECKED  
 NO.



F.A.P. RTE.	SECTION	COUNTY	TOTAL SHEETS	SHEET NO.
335	119R-2	LAKE	439	422
STA. 432+83.12		TO STA. 470+56.84		
FED. ROAD DIST. NO.		ILLINOIS FED. AID PROJECT		60801

TYLINT INTERNATIONAL



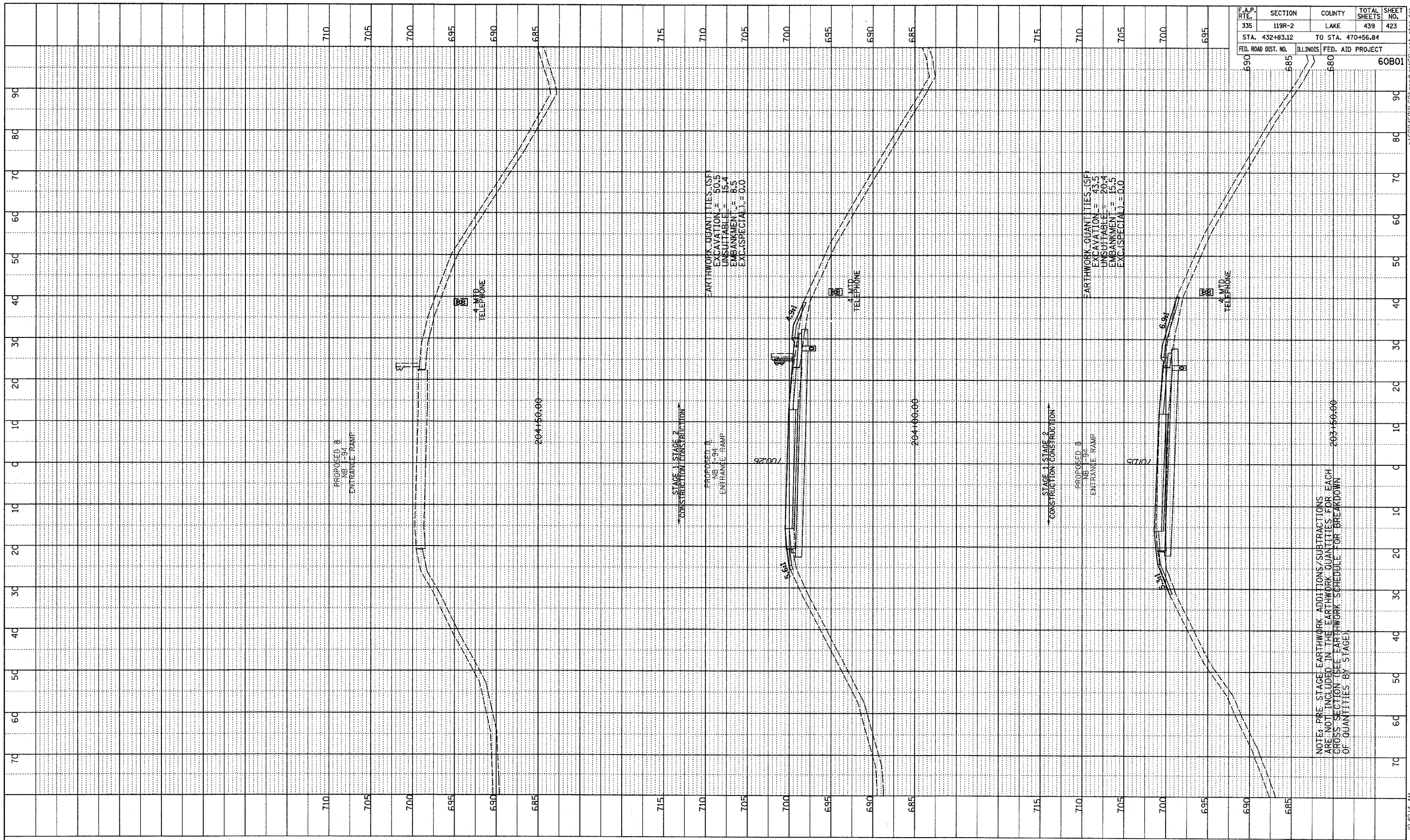
NB I-94 ENTRANCE RAMP  
 STA. 202+30 TO STA. 203+00

NOTE: PRE-STAGE EARTHWORK ADDITIONS/SUBTRACTIONS ARE NOT INCLUDED IN THE EARTHWORK QUANTITIES FOR EACH CROSS SECTION (SEE EARTHWORK SCHEDULE FOR BREAKDOWN OF QUANTITIES BY STAGE)

5/7/2007 10:10:14 AM P:\62158\11501\road\map60801\sh\_1.mxd





PROFILE REVISIONS BY DATE  
 NO. 1 GRADES CHECKED  
 NO. 2 STRUCTURE NOTATIONS OKWD



F.A.P. RTE.	SECTION	COUNTY	TOTAL SHEETS	SHEET NO.
335	119R-2	LAKE	439	423
STA. 432+83.12		TO STA. 470+56.84		
FED. ROAD DIST. NO.		ILLINOIS	FED. AID PROJECT	
690	685	680	60B01	

TYLIN INTERNATIONAL

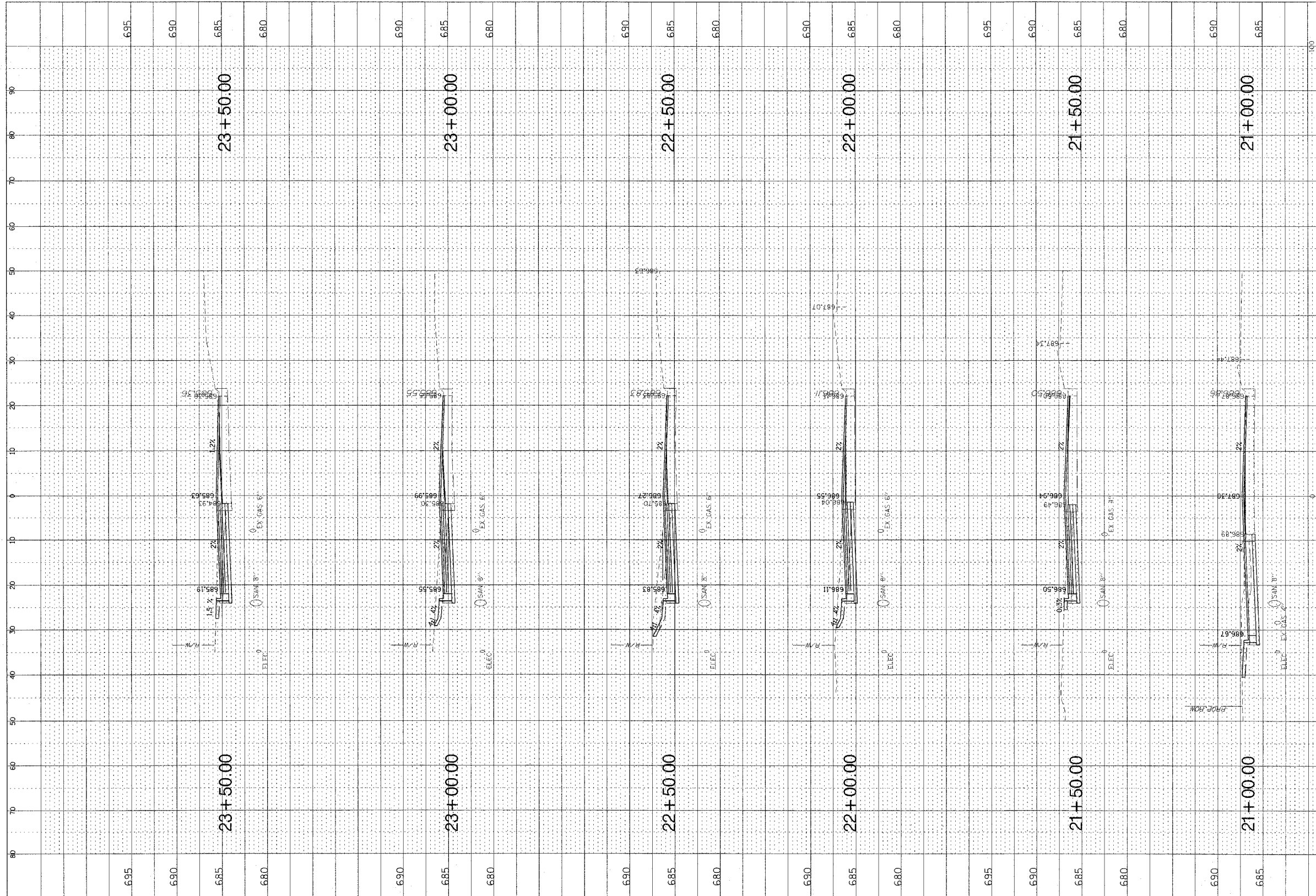


NB I-94 ENTRANCE RAMP  
 STA. 203+50 TO STA. 204+50

NOTE: PRE-STAGE EARTHWORK ADDITIONS/SUBTRACTIONS ARE NOT INCLUDED IN THE EARTHWORK QUANTITIES FOR EACH CROSS SECTION (SEE EARTHWORK SCHEDULE FOR BREAKDOWN OF QUANTITIES BY STAGE)

P:\62245811-60Y\road\grd\60xessh-nb94.dgn 10-4-04 AM 5/7/2007

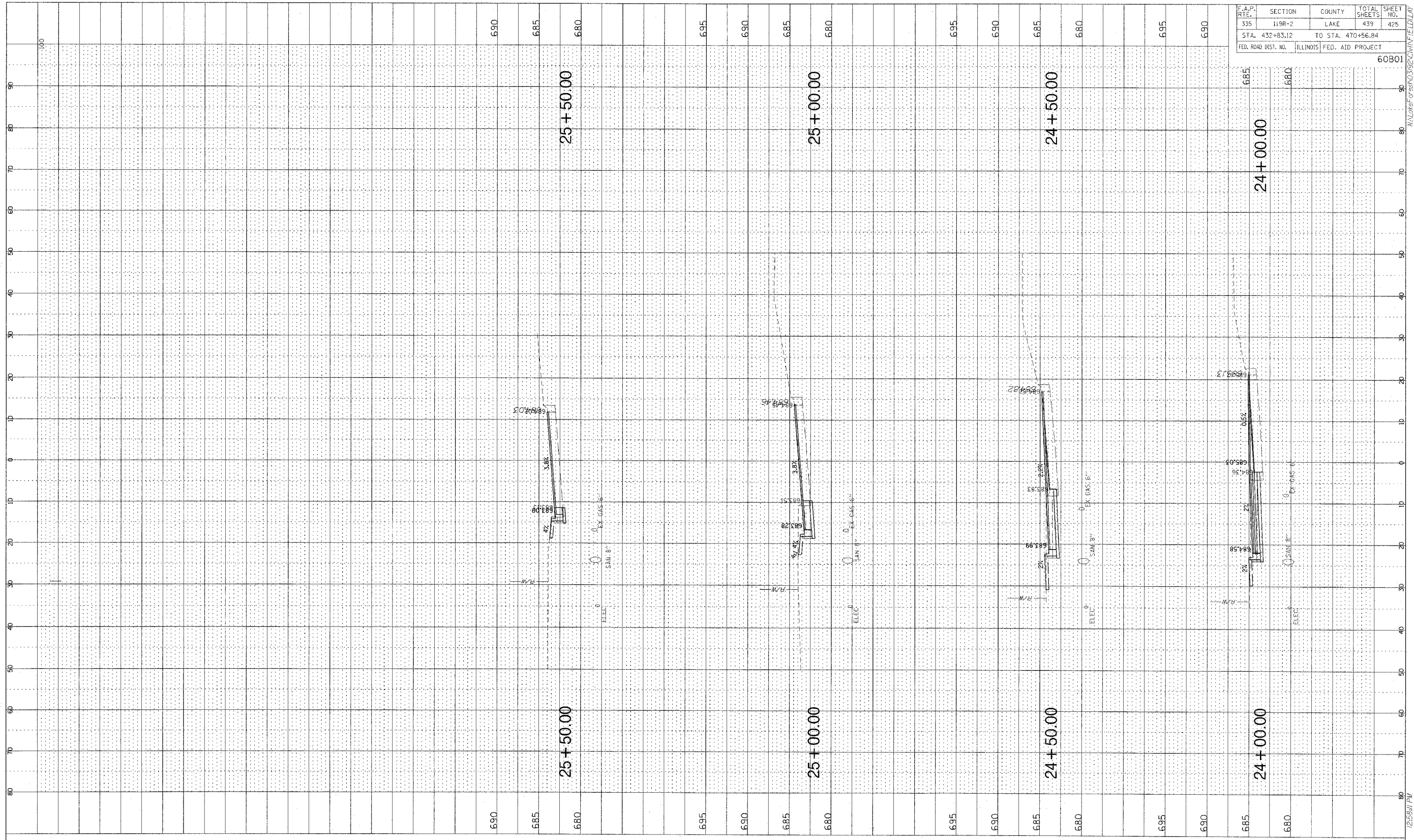
PROFILE	DATE
BY	
REVISION	
PLANTED	
BEARD	
NOTE BOOK	
NO.	
STRUCTURE	
NOTATION	
CPWD	





PROFILE	DESIGNED BY	DATE
NOTE BOOK	REVISED	
NO.	NO.	
	STRUCTURE	NOTATION

F.A.P. RTE.	SECTION	COUNTY	TOTAL SHEETS	SHEET NO.
335	119R-2	LAKE	439	425
STA. 432+83.12		TO STA. 470+56.84		
FED. ROAD DIST. NO.	ILLINOIS	FED. AID PROJECT		



**CB** CHRISTOPHER B. BURKE ENGINEERING LTD.  
 5075 West Higgins Road, Suite 600  
 Rosemont, Illinois 60018  
 (847) 823-0900

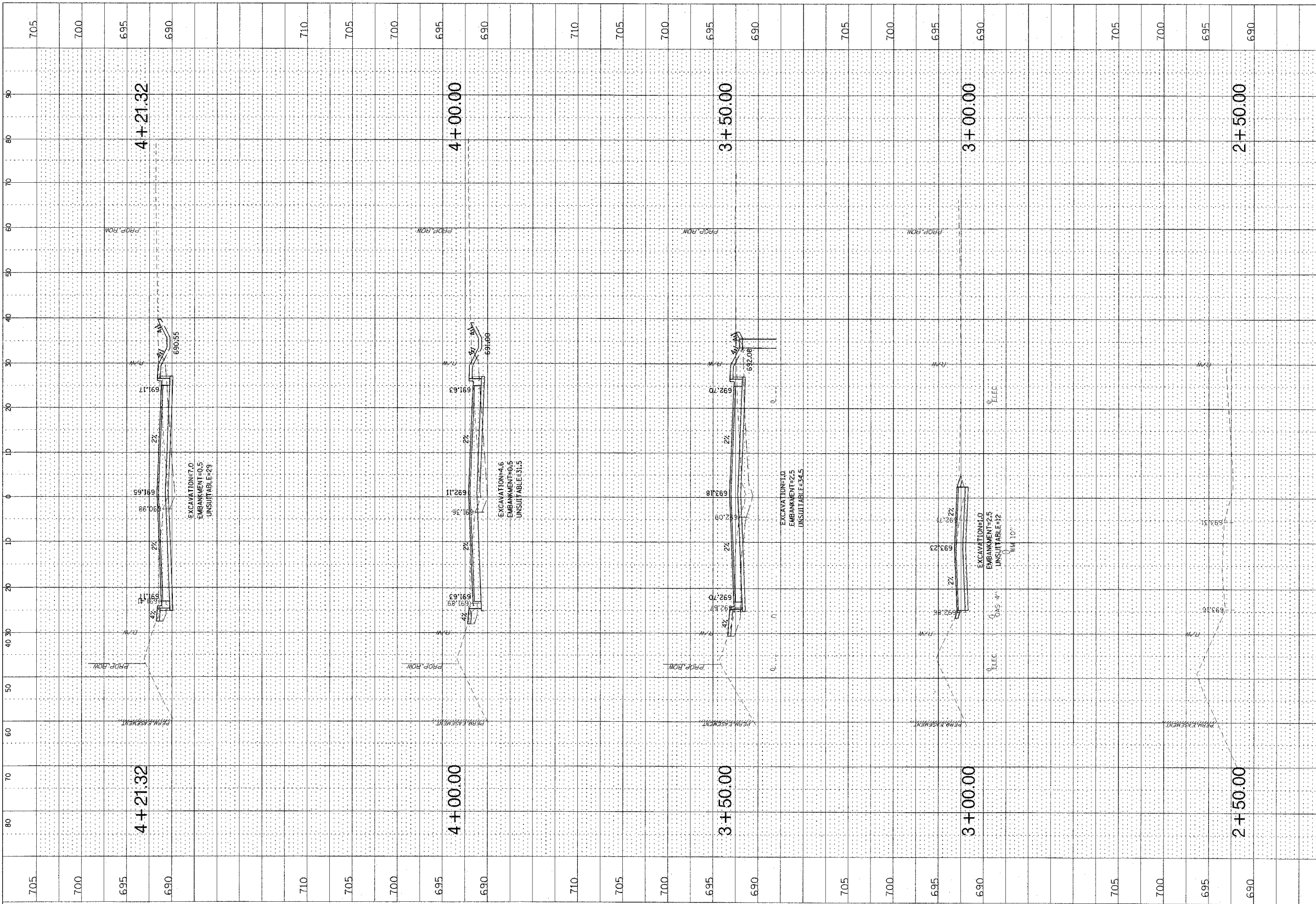


FIELD DRIVE  
 STA. 24+00 TO STA. 25+50

5/2/2007 12:58:11 PM

F.A.P. RTE.	SECTION	COUNTY	TOTAL SHEETS	SHEET NO.
335	119R-2	LAKE	439	426
STA. 432+83.12		TO STA. 470+56.84		
FED. ROAD DIST. NO.	ILLINOIS FED. AID PROJECT		60B01	

PROFILE	DATE
NO. _____	BY _____
REVISION	DATE
1. _____	_____
2. _____	_____
3. _____	_____
4. _____	_____
5. _____	_____
6. _____	_____
7. _____	_____
8. _____	_____
9. _____	_____
10. _____	_____
11. _____	_____
12. _____	_____
13. _____	_____
14. _____	_____
15. _____	_____
16. _____	_____
17. _____	_____
18. _____	_____
19. _____	_____
20. _____	_____
21. _____	_____
22. _____	_____
23. _____	_____
24. _____	_____
25. _____	_____
26. _____	_____
27. _____	_____
28. _____	_____
29. _____	_____
30. _____	_____
31. _____	_____
32. _____	_____
33. _____	_____
34. _____	_____
35. _____	_____
36. _____	_____
37. _____	_____
38. _____	_____
39. _____	_____
40. _____	_____
41. _____	_____
42. _____	_____
43. _____	_____
44. _____	_____
45. _____	_____
46. _____	_____
47. _____	_____
48. _____	_____
49. _____	_____
50. _____	_____
51. _____	_____
52. _____	_____
53. _____	_____
54. _____	_____
55. _____	_____
56. _____	_____
57. _____	_____
58. _____	_____
59. _____	_____
60. _____	_____
61. _____	_____
62. _____	_____
63. _____	_____
64. _____	_____
65. _____	_____
66. _____	_____
67. _____	_____
68. _____	_____
69. _____	_____
70. _____	_____
71. _____	_____
72. _____	_____
73. _____	_____
74. _____	_____
75. _____	_____
76. _____	_____
77. _____	_____
78. _____	_____
79. _____	_____
80. _____	_____
81. _____	_____
82. _____	_____
83. _____	_____
84. _____	_____
85. _____	_____
86. _____	_____
87. _____	_____
88. _____	_____
89. _____	_____
90. _____	_____
91. _____	_____
92. _____	_____
93. _____	_____
94. _____	_____
95. _____	_____
96. _____	_____
97. _____	_____
98. _____	_____
99. _____	_____
100. _____	_____



**CHRISTOPHER B. BURKE ENGINEERING LTD.**  
 8935 West Higgins Road, Suite 600  
 Rosemont, Illinois 60018  
 (847) 823-0600



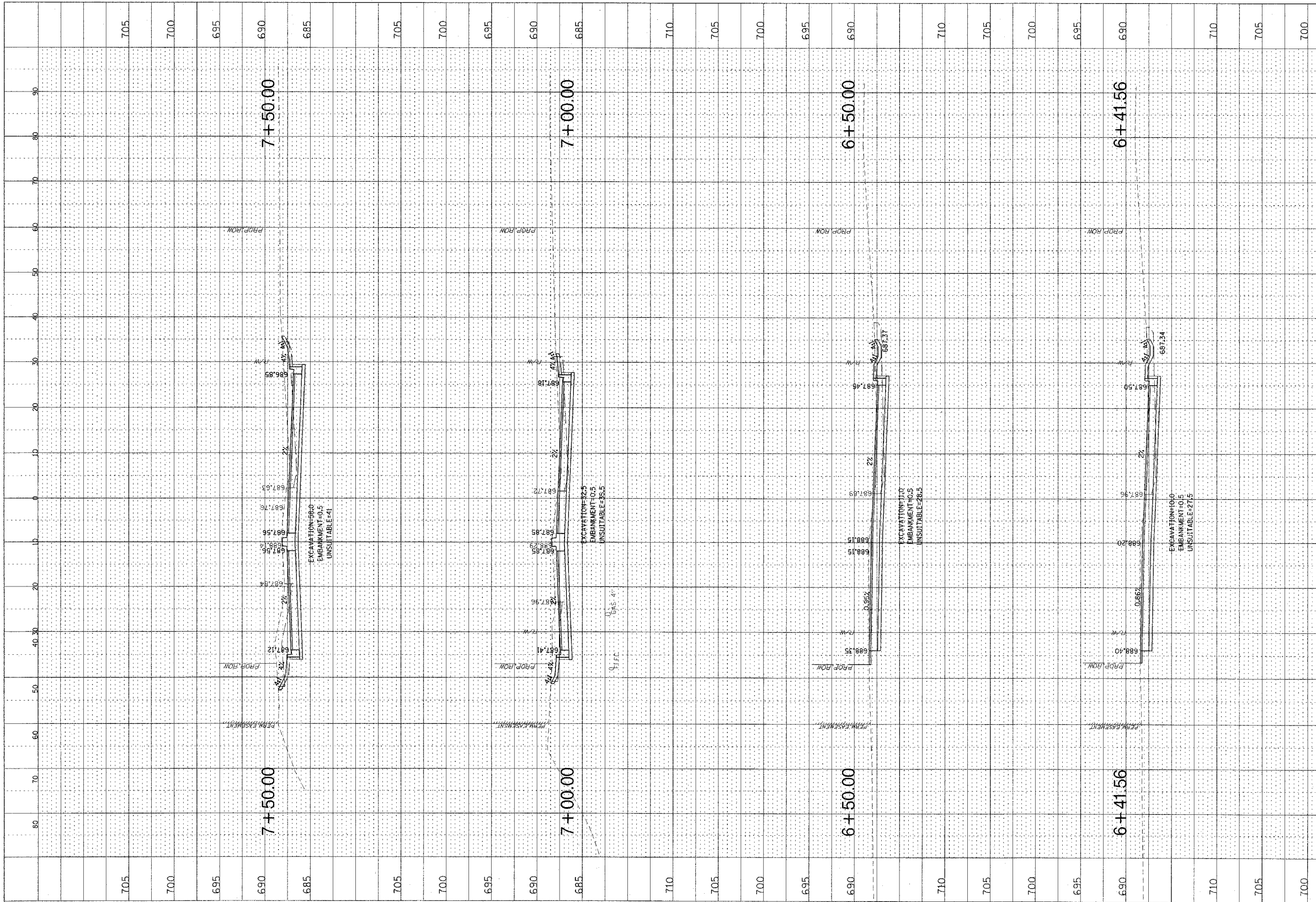
SAUNDERS ROAD  
 STA. 2+50 TO STA. 4+21.32

5/12/2007 10:42:41 AM






PROFILE	DESIGNED	BY	DATE
NOTE BOOK	PLANNED		
NO.	REVISED		
	STRUCTURE NOTATION: CPND		



F.A.P. RTE.	SECTION	COUNTY	TOTAL SHEETS	SHEET NO.
335	119R-2	LAKE	439	428
STA. 432+83.12		TO STA. 470+56.84		
FED. ROAD DIST. NO.		ILLINOIS FED. AID PROJECT		

60B01  
 Number of 1/2" Scale Sheets: 214

**CB** CHRISTOPHER B. BURKE ENGINEERING LTD.  
 9075 West Higgins Road, Suite 600  
 Rosemont, Illinois 60018  
 (847) 823-0500

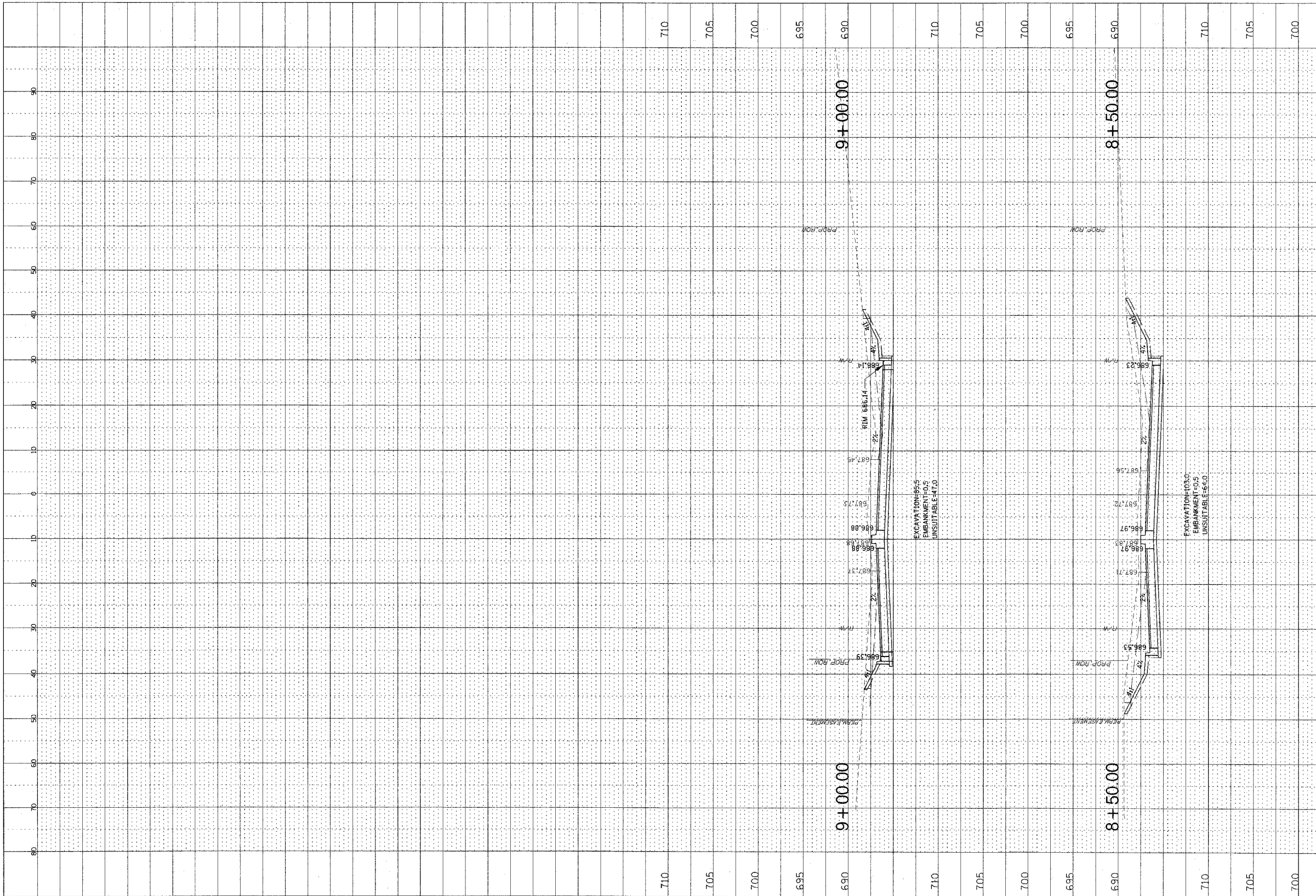


SAUNDERS ROAD  
 STA. 6+10.05 TO STA. 7+50

5/2/2007 10:43:25 AM




PROFILE	DESIGNED	DATE
NOTE BOOK	EDITED	BY
NO.	BY	
	NOTED	
	BY	
	DATE	
	BY	
	DATE	



F.A.P. RTE.	SECTION	COUNTY	TOTAL SHEETS	SHEET NO.
335	119R-2	LAKE	439	429
STA. 432+83.12		TO STA. 470+56.84		
FED. ROAD DIST. NO.		ILLINOIS	FED. AID PROJECT	

60B01  
 A:\SubForest\0192\CHMSAUNDERS-2.LAY

**CB** CHRISTOPHER B. BURKE ENGINEERING LTD.  
 5015 West Apple Road, Suite 600  
 Rosemont, Illinois 60018  
 (847) 829-0600



SAUNDERS ROAD  
 STA. 8+00 TO STA. 9+00

5/2/2007 10:43:49 AM







PAGE 1 of 1  
DATE August 17, 2006  
LOGGED BY RJ  
GSI JOB No. 06119

Geo Services, Inc.  
Geotechnical, Environmental & Civil Engineering  
805 Amherst Court, Suite 204  
Naperville, Illinois 60565  
(630) 355-1236

ROUTE F.A.P. 335 (I.I. Route 60) DESCRIPTION Illinois Route 60 Bridge Widening and Reconstruction over I-94  
SECTION 119R-2 LOCATION T43N R11E 01NW-T43N R11E 02NE, Vernon Township  
COUNTY Lake DRILLING METHOD 3.25" Hollow Stem Auger HAMMER TYPE CME Auto Hammer

STRUCT. NO. SN-049-2012  
Station 432+83.16 to 470+54.86  
BORING NO. B-5  
Station: 116+25  
Offset: 13' Right  
Ground Surface Elev. 702.0

DEPTH (ft)	BULGE (in)	SHEAR (tsf)	Penetration (1/2)	Surface Water Elev.	Stream Bed Elev.	Groundwater Elevation:	First Encounter	Upon Completion	After _____ Hrs.
(ft)	(in)	(tsf)	(1/2)						
0				n/a	n/a				
5									
7									
3	NP	6							
2			106						
3									
-5	6	3.25B	2						
2			115						
4									
6	4.4B	17							
2			112						
4									
-10	7	3.6B	17						
-15									
-20									

6.0" ASPHALT,  
6.0" GRAVEL

CRUSHED STONE-medium dense (Fill)

CLAY-brown & gray-  
very stiff to hard (A-6)

End Of Boring @ -10.0'  
Hollow Stem Augers  
CME-75 Automatic Hammer

The Unconfined Compressive Strength (UCS) Failure Mode is indicated by (B-Bulge, S-Shear, P-Penetrometer) ST-Shelby Tube Sample VS-Vane Shear Test  
The SPT (N value) is the sum of the last two blow values in each sampling zone (AASHTO T206) The Unit Dry Weight (pcf) is noted in italics above moist (Q)  
NR-No Recovery

PAGE 1 of 1  
DATE September 13, 2006  
LOGGED BY RJ  
GSI JOB No. 06119

Geo Services, Inc.  
Geotechnical, Environmental & Civil Engineering  
805 Amherst Court, Suite 204  
Naperville, Illinois 60565  
(630) 355-1236

ROUTE F.A.P. 335 (I.I. Route 60) DESCRIPTION Illinois Route 60 Bridge Widening and Reconstruction over I-94  
SECTION 119R-2 LOCATION T43N R11E 01NW-T43N R11E 02NE, Vernon Township  
COUNTY Lake DRILLING METHOD Hand Auger HAMMER TYPE Manual Hammer

STRUCT. NO. SN-049-2012  
Station 432+83.16 to 470+54.86  
BORING NO. B-6  
Station: 113+79  
Offset: 104' Right  
Ground Surface Elev. 684.5

DEPTH (ft)	BULGE (in)	SHEAR (tsf)	Penetration (1/2)	Surface Water Elev.	Stream Bed Elev.	Groundwater Elevation:	First Encounter	Upon Completion	After _____ Hrs.
(ft)	(in)	(tsf)	(1/2)						
AS	3.25P	18							
6			112						
11									
18	4.9B	18							
7									
14									
-5	15	2.5P	17						
17			122						
21									
20	4.5B	15							
-10									
-15									
-30									
-40									

CLAY-brown & gray-  
very stiff to hard (A-6)

CLAY-gray-  
very stiff to hard (A-6)

Auger refusal @ -8.0'.  
End Of Boring @ -8.0'  
Hand Auger

The Unconfined Compressive Strength (UCS) Failure Mode is indicated by (B-Bulge, S-Shear, P-Penetrometer) ST-Shelby Tube Sample VS-Vane Shear Test  
The SPT (N value) is the sum of the last two blow values in each sampling zone (AASHTO T206) The Unit Dry Weight (pcf) is noted in italics above moist (Q)  
NR-No Recovery

REVISIONS	
NAME	DATE

ILLINOIS DEPARTMENT OF TRANSPORTATION  
ILLINOIS RTE 60 OVER I-94  
SOIL BORING LOGS  
LOGS B-5 AND B-6

SCALE: NONE  
DATE: MAY 8, 2007  
DRAWN BY: MPG  
CHECKED BY: DMJ

05/07/2007 12:24:01 PM















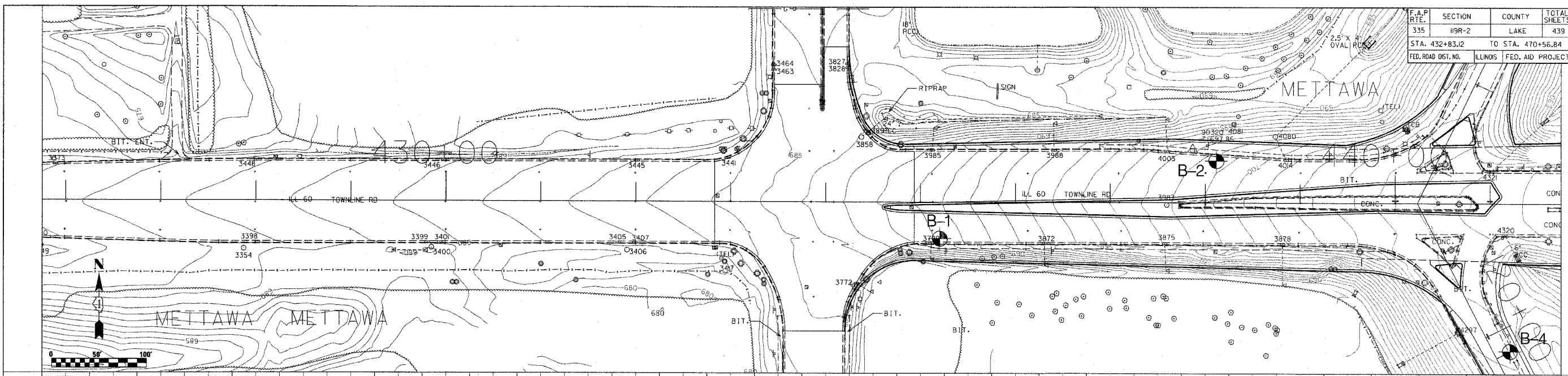






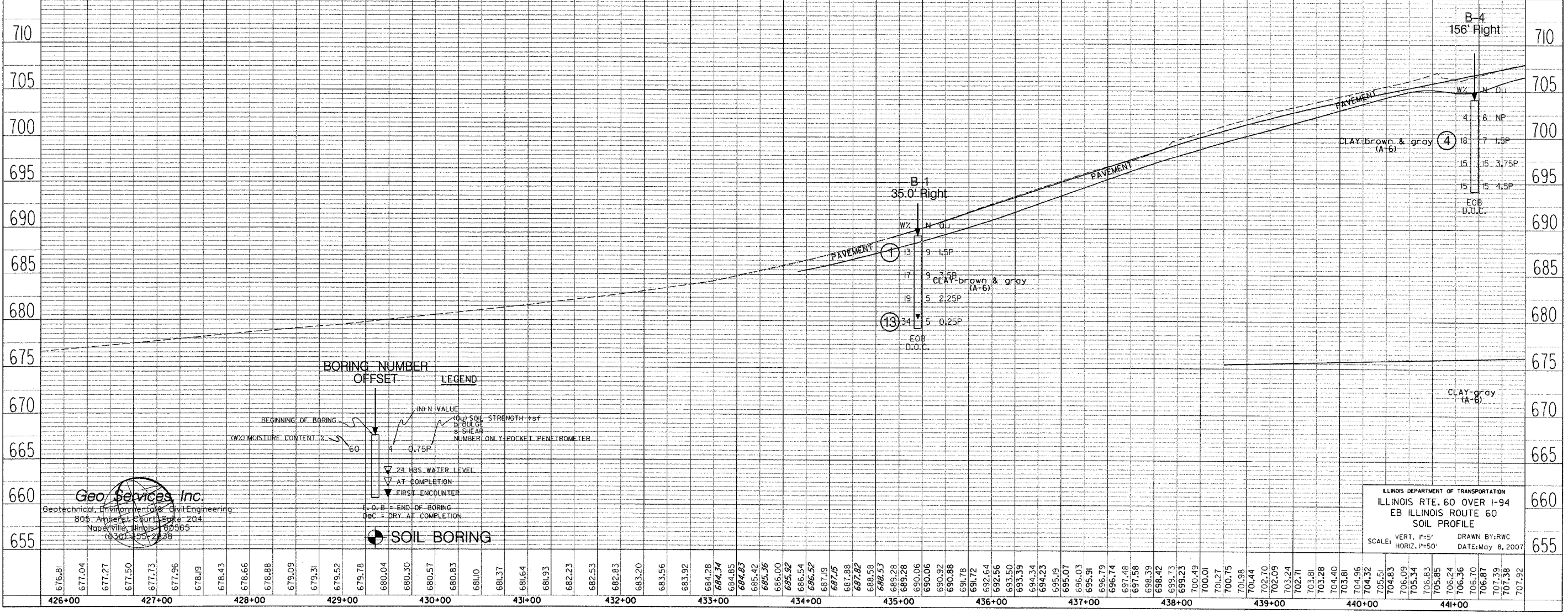


F.A.P. RTE.	SECTION	COUNTY	TOTAL SHEETS	SHEET NO.
335	119R-2	LAKE	439	439A
STA. 432+83.12		TO STA. 470+56.84		
FED. ROAD DIST. NO.		ILLINOIS	FED. AID PROJECT 60B01	



PLAN	DATE	BY
REVISIONS		
NO.	DATE	BY
1		

PROFILE	DATE	BY
REVISIONS		
NO.	DATE	BY
1		



**Geo Services Inc.**  
 Geotechnical, Environmental & Civil Engineering  
 805 Apple Court, Suite 204  
 Naperville, Illinois 60565  
 (630) 355-2238

**BORING NUMBER OFFSET**

**LEGEND**

- (N) N VALUE
- (U) SOIL STRENGTH  $\pm$ sf
- BULK SPECIFIC GRAVITY
- SHEAR
- NUMBER ONLY-POCKET PENETROMETER
- ▽ 24 HRS WATER LEVEL
- ▽ AT COMPLETION
- ▽ FIRST ENCOUNTER
- E.O.B = END OF BORING
- D.O.C = DRY AT COMPLETION
- SOIL BORING

W% MOISTURE CONTENT %

60

0.75P

ILLINOIS DEPARTMENT OF TRANSPORTATION  
 ILLINOIS RTE. 60 OVER I-94  
 EB ILLINOIS ROUTE 60  
 SOIL PROFILE

SCALE: VERT. 1"=5'  
 HORIZ. 1"=50'

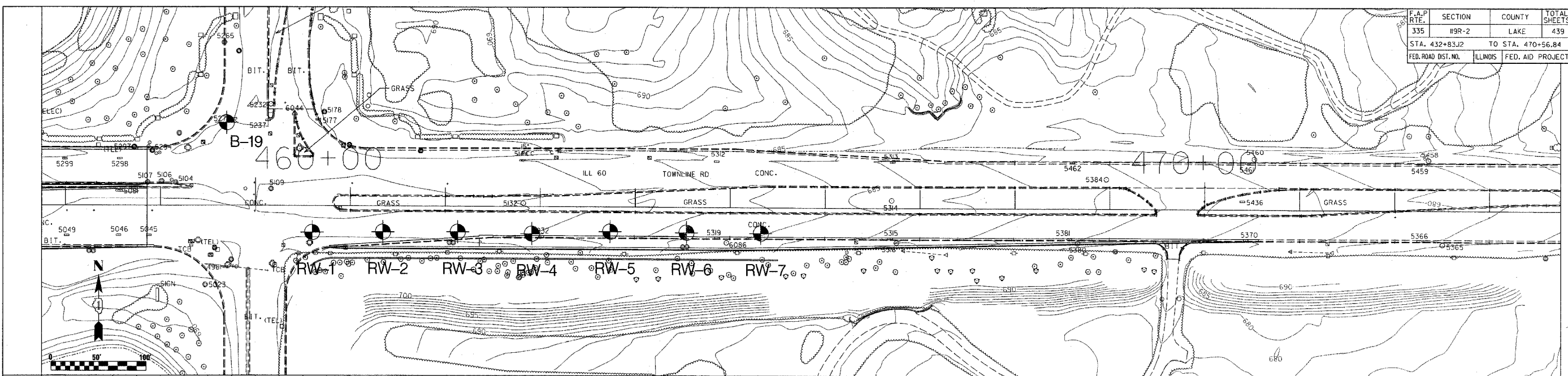
DRAWN BY: RWC  
 DATE: May 8, 2007



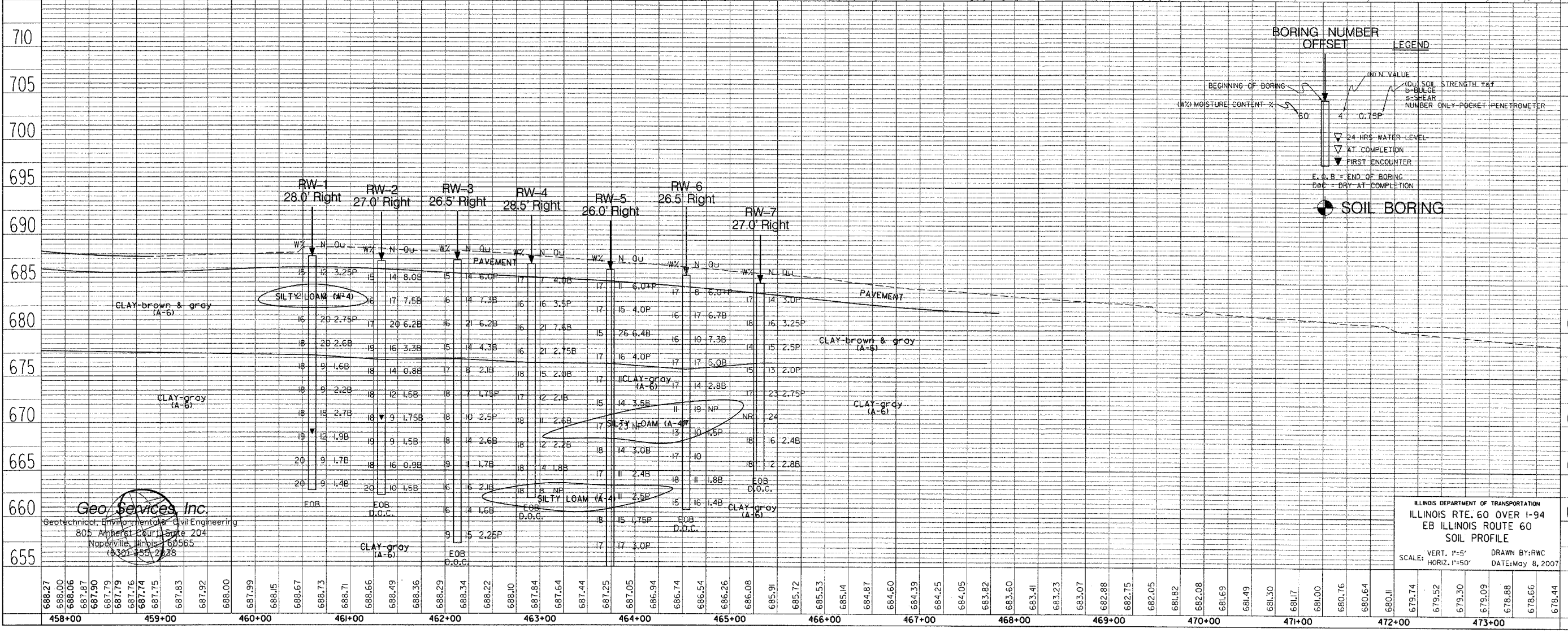


F.A.P. RTE.	SECTION	COUNTY	TOTAL SHEETS	SHEET NO.
335	19R-2	LAKE	439	439C
STA. 432+83.12		TO STA. 470+56.84		
FED. ROAD DIST. NO.	ILLINOIS	FED. AID PROJECT 60B01		

PLAN	SURVEYED	BY	DATE
NOTE BOOK	ALIGNED		
NO.	PT. OF WAY CHECKED		
	NO. FILE NAME		



PROFILE	SURVEYED	BY	DATE
NOTE BOOK	GRADES CHECKED		
NO.	STRUCTURE NOTATIONS GIVEN		



**BORING NUMBER**  
**OFFSET**

**LEGEND**

- ▽ 24 HRS. WATER LEVEL
- ▽ AT COMPLETION
- ▽ FIRST ENCOUNTER
- E.O.B. = END OF BORING
- D.O.C. = DRY-AT-COMPLETION
- SOIL BORING

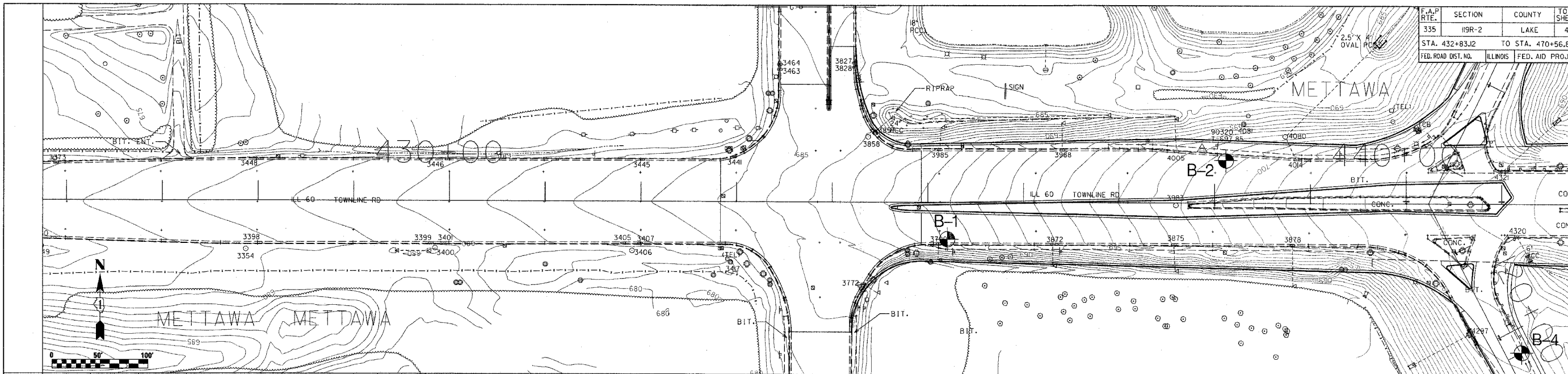
(W%) MOISTURE CONTENT %  
 N QU  
 (OU) SOIL STRENGTH TEST  
 B-BULGE  
 S-SHEAR  
 NUMBER ONLY-POCKET PENETROMETER

**Geo Services Inc.**  
 Geotechnical, Environmental & Civil Engineering  
 805 Amherst Court, Suite 204  
 Naperville, Illinois 60565  
 (630) 355-2638

ILLINOIS DEPARTMENT OF TRANSPORTATION  
 ILLINOIS RTE. 60 OVER I-94  
 EB ILLINOIS ROUTE 60  
 SOIL PROFILE  
 SCALE: VERT. 1"=5'  
 HORIZ. 1"=50'  
 DRAWN BY: RWC  
 DATE: May 8, 2007

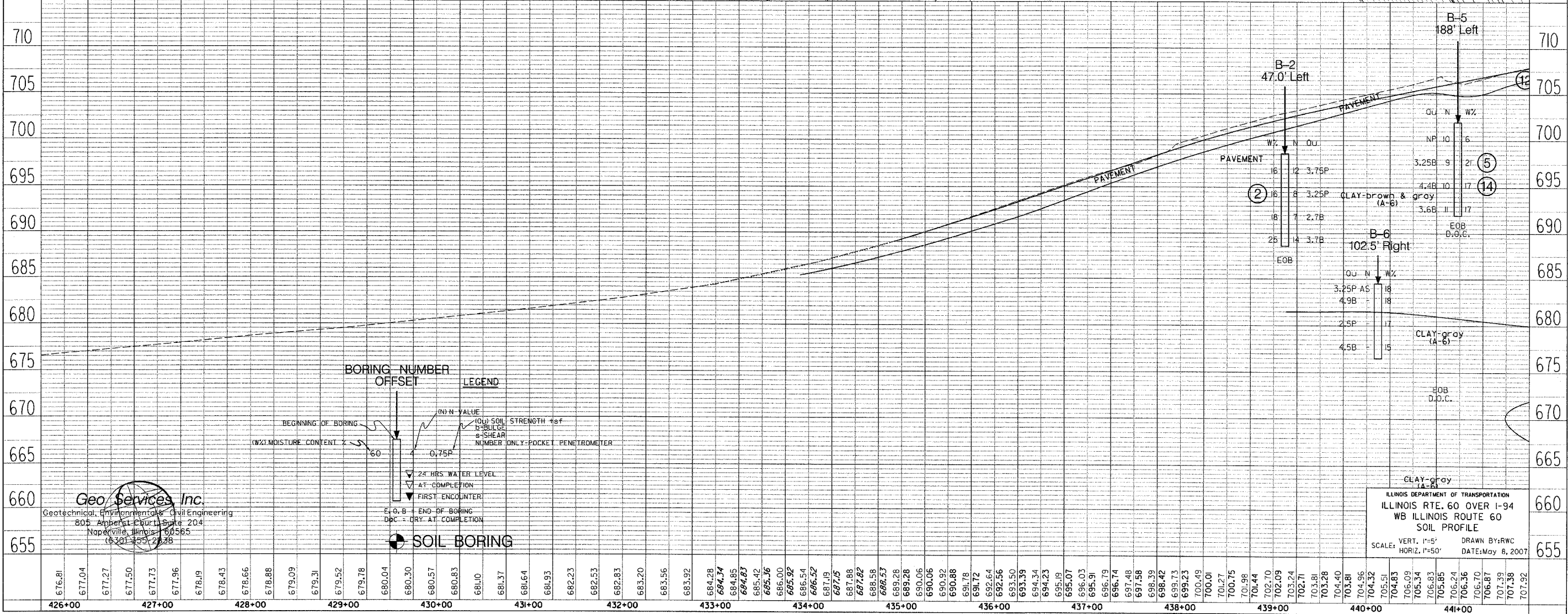


F.A.P. RTE.	SECTION	COUNTY	TOTAL SHEETS	SHEET NO.
335	19R-2	LAKE	439	439D
STA. 432+83.12		TO STA. 470+56.84		
FED. ROAD DIST. NO.	ILLINOIS	FED. AID PROJECT 60B01		



DATE	BY

DATE	BY



**Geo Services Inc.**  
 Geotechnical, Environmental & Civil Engineering  
 805 Amberst Court, Suite 204  
 Naperville, Illinois 60565  
 (630) 253-2828

ILLINOIS DEPARTMENT OF TRANSPORTATION  
 ILLINOIS RTE. 60 OVER I-94  
 WB ILLINOIS ROUTE 60  
 SOIL PROFILE  
 SCALE: VERT. 1"=5'  
 HORIZ. 1"=50'  
 DRAWN BY: RWC  
 DATE: May 8, 2007

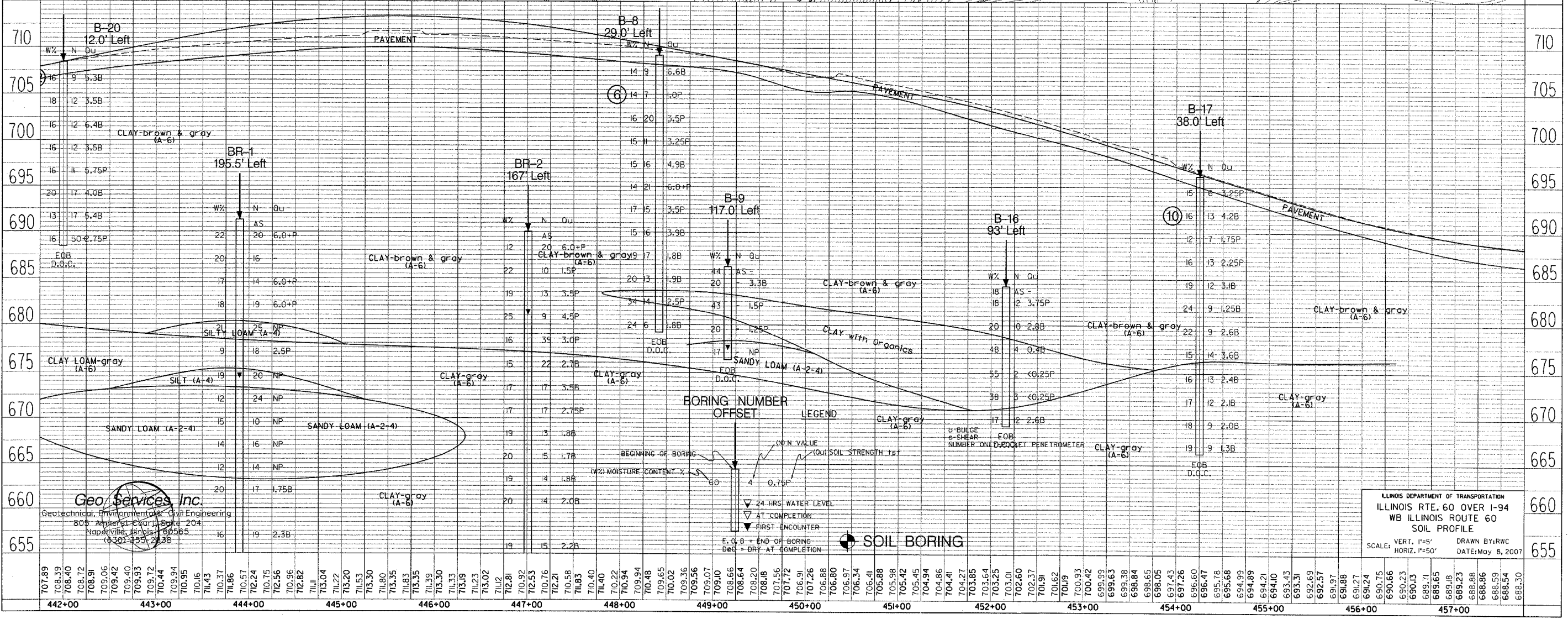
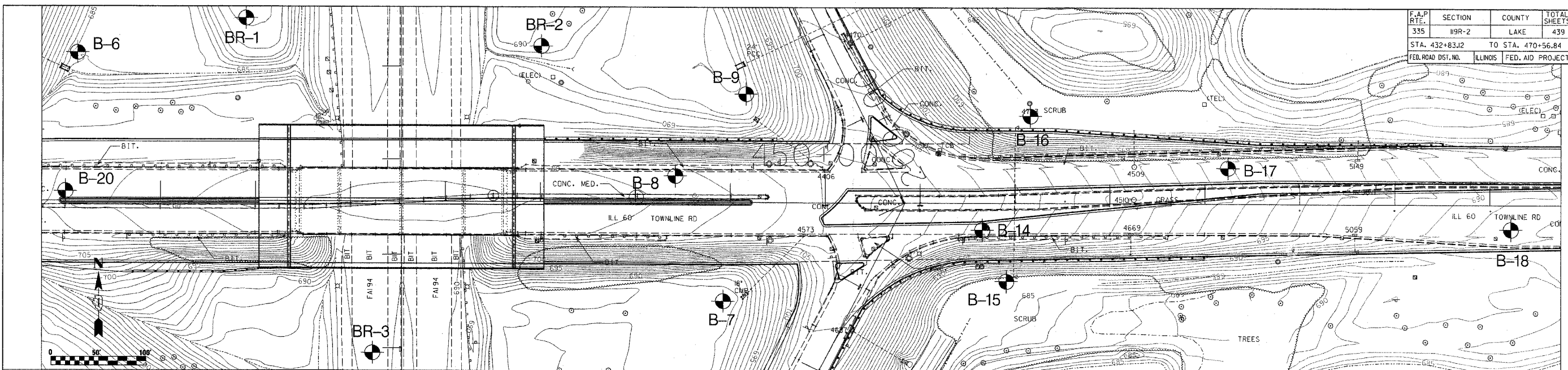
616.81	617.04	617.27	617.50	617.73	617.96	618.19	618.43	618.66	618.88	619.09	619.31	619.52	619.78	620.04	620.30	620.57	620.83	621.10	621.37	621.64	621.93	622.23	622.53	622.83	623.20	623.56	623.92	624.28	624.74	624.85	624.83	625.42	625.36	626.00	626.92	627.88	628.28	628.53	628.88	629.28	629.59	629.92	630.34	630.83	631.19	631.58	631.88	632.22	632.53	632.88	633.28	633.56	633.92	634.28	634.74	634.85	634.83	635.42	635.36	636.00	636.92	637.88	638.28	638.53	638.88	639.28	639.59	639.92	640.34	640.83	641.19	641.58	641.88	642.22	642.53	642.88	643.28	643.56	643.92	644.28	644.74	644.85	644.83	645.42	645.36	646.00	646.92	647.88	648.28	648.53	648.88	649.28	649.59	649.92	650.34	650.83	651.19	651.58	651.88	652.22	652.53	652.88	653.28	653.56	653.92	654.28	654.74	654.85	654.83	655.42	655.36	656.00	656.92	657.88	658.28	658.53	658.88	659.28	659.59	659.92	660.34	660.83	661.19	661.58	661.88	662.22	662.53	662.88	663.28	663.56	663.92	664.28	664.74	664.85	664.83	665.42	665.36	666.00	666.92	667.88	668.28	668.53	668.88	669.28	669.59	669.92	670.34	670.83	671.19	671.58	671.88	672.22	672.53	672.88	673.28	673.56	673.92	674.28	674.74	674.85	674.83	675.42	675.36	676.00	676.92	677.88	678.28	678.53	678.88	679.28	679.59	679.92	680.34	680.83	681.19	681.58	681.88	682.22	682.53	682.88	683.28	683.56	683.92	684.28	684.74	684.85	684.83	685.42	685.36	686.00	686.92	687.88	688.28	688.53	688.88	689.28	689.59	689.92	690.34	690.83	691.19	691.58	691.88	692.22	692.53	692.88	693.28	693.56	693.92	694.28	694.74	694.85	694.83	695.42	695.36	696.00	696.92	697.88	698.28	698.53	698.88	699.28	699.59	699.92	700.34	700.83	701.19	701.58	701.88	702.22	702.53	702.88	703.28	703.56	703.92	704.28	704.74	704.85	704.83	705.42	705.36	706.00	706.92	707.88	708.28	708.53	708.88	709.28	709.59	709.92	710.34	710.83	711.19	711.58	711.88	712.22	712.53	712.88	713.28	713.56	713.92	714.28	714.74	714.85	714.83	715.42	715.36	716.00	716.92	717.88	718.28	718.53	718.88	719.28	719.59	719.92	720.34	720.83	721.19	721.58	721.88	722.22	722.53	722.88	723.28	723.56	723.92	724.28	724.74	724.85	724.83	725.42	725.36	726.00	726.92	727.88	728.28	728.53	728.88	729.28	729.59	729.92	730.34	730.83	731.19	731.58	731.88	732.22	732.53	732.88	733.28	733.56	733.92	734.28	734.74	734.85	734.83	735.42	735.36	736.00	736.92	737.88	738.28	738.53	738.88	739.28	739.59	739.92	740.34	740.83	741.19	741.58	741.88	742.22	742.53	742.88	743.28	743.56	743.92	744.28	744.74	744.85	744.83	745.42	745.36	746.00	746.92	747.88	748.28	748.53	748.88	749.28	749.59	749.92	750.34	750.83	751.19	751.58	751.88	752.22	752.53	752.88	753.28	753.56	753.92	754.28	754.74	754.85	754.83	755.42	755.36	756.00	756.92	757.88	758.28	758.53	758.88	759.28	759.59	759.92	760.34	760.83	761.19	761.58	761.88	762.22	762.53	762.88	763.28	763.56	763.92	764.28	764.74	764.85	764.83	765.42	765.36	766.00	766.92	767.88	768.28	768.53	768.88	769.28	769.59	769.92	770.34	770.83	771.19	771.58	771.88	772.22	772.53	772.88	773.28	773.56	773.92	774.28	774.74	774.85	774.83	775.42	775.36	776.00	776.92	777.88	778.28	778.53	778.88	779.28	779.59	779.92	780.34	780.83	781.19	781.58	781.88	782.22	782.53	782.88	783.28	783.56	783.92	784.28	784.74	784.85	784.83	785.42	785.36	786.00	786.92	787.88	788.28	788.53	788.88	789.28	789.59	789.92	790.34	790.83	791.19	791.58	791.88	792.22	792.53	792.88	793.28	793.56	793.92	794.28	794.74	794.85	794.83	795.42	795.36	796.00	796.92	797.88	798.28	798.53	798.88	799.28	799.59	799.92	800.34	800.83	801.19	801.58	801.88	802.22	802.53	802.88	803.28	803.56	803.92	804.28	804.74	804.85	804.83	805.42	805.36	806.00	806.92	807.88	808.28	808.53	808.88	809.28	809.59	809.92	810.34	810.83	811.19	811.58	811.88	812.22	812.53	812.88	813.28	813.56	813.92	814.28	814.74	814.85	814.83	815.42	815.36	816.00	816.92	817.88	818.28	818.53	818.88	819.28	819.59	819.92	820.34	820.83	821.19	821.58	821.88	822.22	822.53	822.88	823.28	823.56	823.92	824.28	824.74	824.85	824.83	825.42	825.36	826.00	826.92	827.88	828.28	828.53	828.88	829.28	829.59	829.92	830.34	830.83	831.19	831.58	831.88	832.22	832.53	832.88	833.28	833.56	833.92	834.28	834.74	834.85	834.83	835.42	835.36	836.00	836.92	837.88	838.28	838.53	838.88	839.28	839.59	839.92	840.34	840.83	841.19	841.58	841.88	842.22	842.53	842.88	843.28	843.56	843.92	844.28	844.74	844.85	844.83	845.42	845.36	846.00	846.92	847.88	848.28	848.53	848.88	849.28	849.59	849.92	850.34	850.83	851.19	851.58	851.88	852.22	852.53	852.88	853.28	853.56	853.92	854.28	854.74	854.85	854.83	855.42	855.36	856.00	856.92	857.88	858.28	858.53	858.88	859.28	859.59	859.92	860.34	860.83	861.19	861.58	861.88	862.22	862.53	862.88	863.28	863.56	863.92	864.28	864.74	864.85	864.83	865.42	865.36	866.00	866.92	867.88	868.28	868.53	868.88	869.28	869.59	869.92	870.34	870.83	871.19	871.58	871.88	872.22	872.53	872.88	873.28	873.56	873.92	874.28	874.74	874.85	874.83	875.42	875.36	876.00	876.92	877.88	878.28	878.53	878.88	879.28	879.59	879.92	880.34	880.83	881.19	881.58	881.88	882.22	882.53	882.88	883.28	883.56	883.92	884.28	884.74	884.85	884.83	885.42	885.36	886.00	886.92	887.88	888.28	888.53	888.88	889.28	889.59	889.92	890.34	890.83	891.19	891.58	891.88	892.22	892.53	892.88	893.28	893.56	893.92	894.28	894.74	894.85	894.83	895.42	895.36	896.00	896.92	897.88	898.28	898.53	898.88	899.28	899.59	899.92	900.34	900.83	901.19	901.58	901.88	902.22	902.53	902.88	903.28	903.56	903.92	904.28	904.74	904.85	904.83	905.42	905.36	906.00	906.92	907.88	908.28	908.53	908.88	909.28	909.59	909.92	910.34	910.83	911.19	911.58	911.88	912.22	912.53	912.88	913.28	913.56	913.92	914.28	914.74	914.85	914.83	915.42	915.36	916.00	916.92	917.88	918.28	918.53	918.88	919.28	919.59	919.92	920.34	920.83	921.19	921.58	921.88	922.22	922.53	922.88	923.28	923.56	923.92	924.28	924.74	924.85	924.83	925.42	925.36	926.00	926.92	927.88	928.28	928.53	928.88	929.28	929.59	929.92	930.34	930.83	931.19	931.58	931.88	932.22	932.53	932.88	933.28	933.56	933.92	934.28	934.74	934.85	934.83	935.42	935.36	936.00	936.92	937.88	938.28	938.53	938.88	939.28	939.59	939.92	940.34	940.83	941.19	941.58	941.88	942.22	942.53	942.88	943.28	943.56	943.92	944.28	944.74	944.85	944.83	945.42	945.36	946.00	946.92	947.88	948.28	948.53	948.88	949.28	949.59	949.92	950.34	950.83	951.19	951.58	951.88	952.22	952.53	952.88	953.28	953.56	953.92	954.28	954.74	954.85	954.83	955.42	955.36	956.00	956.92	957.88	958.28	958.53	958.88	959.28	959.59	959.92	960.34	960.83	961.19	961.58	961.88	962.22	962.53	962.88	963.28	963.56	963.92	964.28	964.74	964.85	964.83	965.42	965.36	966.00	966.92	967.88	968.28	968.53	968.88	969.28	969.59	969.92	970.34
--------	--------	--------	--------	--------	--------	--------	--------	--------	--------	--------	--------	--------	--------	--------	--------	--------	--------	--------	--------	--------	--------	--------	--------	--------	--------	--------	--------	--------	--------	--------	--------	--------	--------	--------	--------	--------	--------	--------	--------	--------	--------	--------	--------	--------	--------	--------	--------	--------	--------	--------	--------	--------	--------	--------	--------	--------	--------	--------	--------	--------	--------	--------	--------	--------	--------	--------	--------	--------	--------	--------	--------	--------	--------	--------	--------	--------	--------	--------	--------	--------	--------	--------	--------	--------	--------	--------	--------	--------	--------	--------	--------	--------	--------	--------	--------	--------	--------	--------	--------	--------	--------	--------	--------	--------	--------	--------	--------	--------	--------	--------	--------	--------	--------	--------	--------	--------	--------	--------	--------	--------	--------	--------	--------	--------	--------	--------	--------	--------	--------	--------	--------	--------	--------	--------	--------	--------	--------	--------	--------	--------	--------	--------	--------	--------	--------	--------	--------	--------	--------	--------	--------	--------	--------	--------	--------	--------	--------	--------	--------	--------	--------	--------	--------	--------	--------	--------	--------	--------	--------	--------	--------	--------	--------	--------	--------	--------	--------	--------	--------	--------	--------	--------	--------	--------	--------	--------	--------	--------	--------	--------	--------	--------	--------	--------	--------	--------	--------	--------	--------	--------	--------	--------	--------	--------	--------	--------	--------	--------	--------	--------	--------	--------	--------	--------	--------	--------	--------	--------	--------	--------	--------	--------	--------	--------	--------	--------	--------	--------	--------	--------	--------	--------	--------	--------	--------	--------	--------	--------	--------	--------	--------	--------	--------	--------	--------	--------	--------	--------	--------	--------	--------	--------	--------	--------	--------	--------	--------	--------	--------	--------	--------	--------	--------	--------	--------	--------	--------	--------	--------	--------	--------	--------	--------	--------	--------	--------	--------	--------	--------	--------	--------	--------	--------	--------	--------	--------	--------	--------	--------	--------	--------	--------	--------	--------	--------	--------	--------	--------	--------	--------	--------	--------	--------	--------	--------	--------	--------	--------	--------	--------	--------	--------	--------	--------	--------	--------	--------	--------	--------	--------	--------	--------	--------	--------	--------	--------	--------	--------	--------	--------	--------	--------	--------	--------	--------	--------	--------	--------	--------	--------	--------	--------	--------	--------	--------	--------	--------	--------	--------	--------	--------	--------	--------	--------	--------	--------	--------	--------	--------	--------	--------	--------	--------	--------	--------	--------	--------	--------	--------	--------	--------	--------	--------	--------	--------	--------	--------	--------	--------	--------	--------	--------	--------	--------	--------	--------	--------	--------	--------	--------	--------	--------	--------	--------	--------	--------	--------	--------	--------	--------	--------	--------	--------	--------	--------	--------	--------	--------	--------	--------	--------	--------	--------	--------	--------	--------	--------	--------	--------	--------	--------	--------	--------	--------	--------	--------	--------	--------	--------	--------	--------	--------	--------	--------	--------	--------	--------	--------	--------	--------	--------	--------	--------	--------	--------	--------	--------	--------	--------	--------	--------	--------	--------	--------	--------	--------	--------	--------	--------	--------	--------	--------	--------	--------	--------	--------	--------	--------	--------	--------	--------	--------	--------	--------	--------	--------	--------	--------	--------	--------	--------	--------	--------	--------	--------	--------	--------	--------	--------	--------	--------	--------	--------	--------	--------	--------	--------	--------	--------	--------	--------	--------	--------	--------	--------	--------	--------	--------	--------	--------	--------	--------	--------	--------	--------	--------	--------	--------	--------	--------	--------	--------	--------	--------	--------	--------	--------	--------	--------	--------	--------	--------	--------	--------	--------	--------	--------	--------	--------	--------	--------	--------	--------	--------	--------	--------	--------	--------	--------	--------	--------	--------	--------	--------	--------	--------	--------	--------	--------	--------	--------	--------	--------	--------	--------	--------	--------	--------	--------	--------	--------	--------	--------	--------	--------	--------	--------	--------	--------	--------	--------	--------	--------	--------	--------	--------	--------	--------	--------	--------	--------	--------	--------	--------	--------	--------	--------	--------	--------	--------	--------	--------	--------	--------	--------	--------	--------	--------	--------	--------	--------	--------	--------	--------	--------	--------	--------	--------	--------	--------	--------	--------	--------	--------	--------	--------	--------	--------	--------	--------	--------	--------	--------	--------	--------	--------	--------	--------	--------	--------	--------	--------	--------	--------	--------	--------	--------	--------	--------	--------	--------	--------	--------	--------	--------	--------	--------	--------	--------	--------	--------	--------	--------	--------	--------	--------	--------	--------	--------	--------	--------	--------	--------	--------	--------	--------	--------	--------	--------	--------	--------	--------	--------	--------	--------	--------	--------	--------	--------	--------	--------	--------	--------	--------	--------	--------	--------	--------	--------	--------	--------	--------	--------	--------	--------	--------	--------	--------	--------	--------	--------	--------	--------	--------	--------	--------	--------	--------	--------	--------	--------	--------	--------	--------	--------	--------	--------	--------	--------	--------	--------	--------	--------	--------	--------	--------	--------	--------	--------	--------	--------	--------	--------	--------	--------	--------	--------	--------	--------	--------	--------	--------	--------	--------	--------	--------	--------	--------	--------	--------	--------	--------	--------	--------	--------	--------	--------	--------	--------	--------	--------	--------	--------	--------	--------	--------	--------	--------	--------	--------	--------	--------	--------	--------	--------	--------	--------	--------	--------	--------	--------	--------	--------	--------	--------	--------	--------	--------	--------	--------	--------	--------	--------	--------	--------	--------	--------	--------	--------	--------	--------	--------	--------	--------	--------	--------	--------	--------	--------	--------	--------	--------	--------	--------	--------	--------	--------	--------	--------	--------	--------	--------	--------	--------	--------	--------	--------	--------	--------	--------	--------	--------	--------	--------	--------	--------	--------	--------	--------	--------	--------	--------	--------	--------	--------	--------	--------	--------	--------	--------	--------	--------	--------	--------	--------	--------	--------	--------	--------	--------	--------	--------	--------	--------	--------	--------	--------	--------	--------	--------	--------	--------	--------	--------	--------	--------	--------	--------	--------	--------	--------	--------	--------	--------	--------	--------	--------	--------	--------	--------	--------	--------	--------	--------	--------	--------	--------	--------	--------	--------	--------	--------	--------	--------	--------	--------	--------	--------	--------	--------	--------	--------	--------	--------	--------	--------	--------



F.A.P. RTE.	SECTION	COUNTY	TOTAL SHEETS	SHEET NO.
335	119R-2	LAKE	439	439E
STA. 432+83.12		TO STA. 470+56.84		
FED. ROAD DIST. NO.		ILLINOIS	FED. AID PROJECT 60B01	

PLAN	DATE	BY
DATE	BY	DATE
NO.	NO.	NO.

PROFILE	DATE	BY
DATE	BY	DATE
NO.	NO.	NO.



**Geo Services Inc.**  
 Geotechnical, Environmental & Civil Engineering  
 805 Amberst Court, Suite 204  
 Naperville, Illinois 60563  
 (630) 253-2388

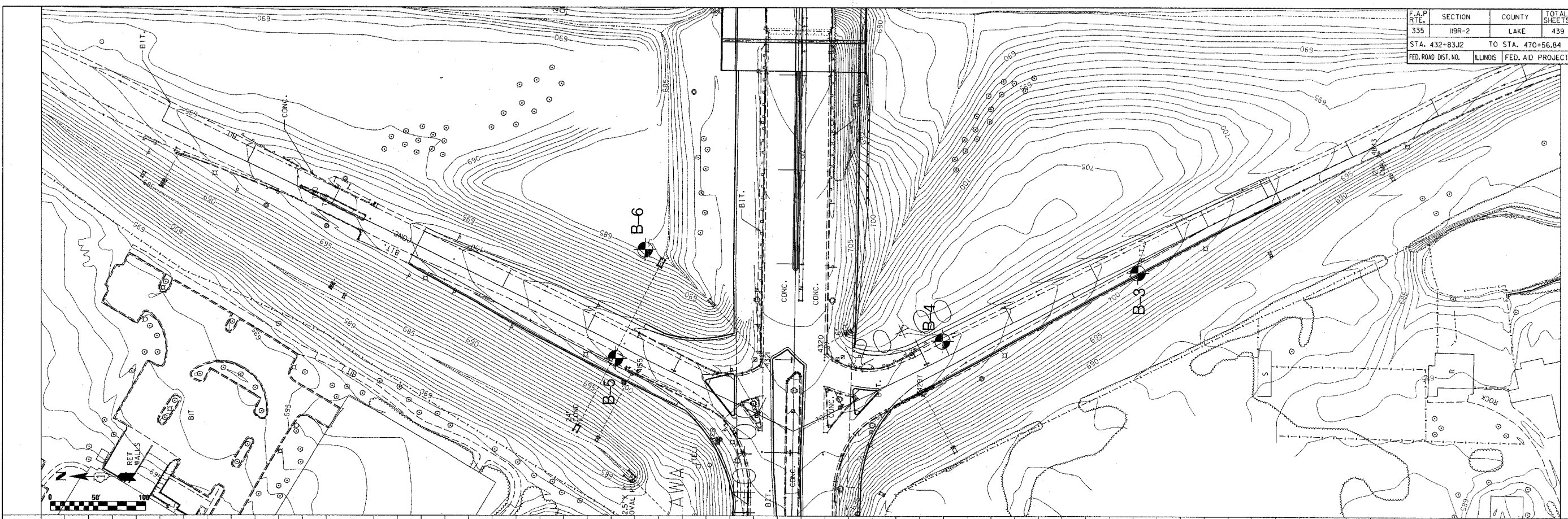
ILLINOIS DEPARTMENT OF TRANSPORTATION  
 ILLINOIS RTE. 60 OVER I-94  
 WB ILLINOIS ROUTE 60  
 SOIL PROFILE  
 SCALE: VERT. 1"=5'  
 HORIZ. 1"=50'  
 DRAWN BY: RWC  
 DATE: May 8, 2007



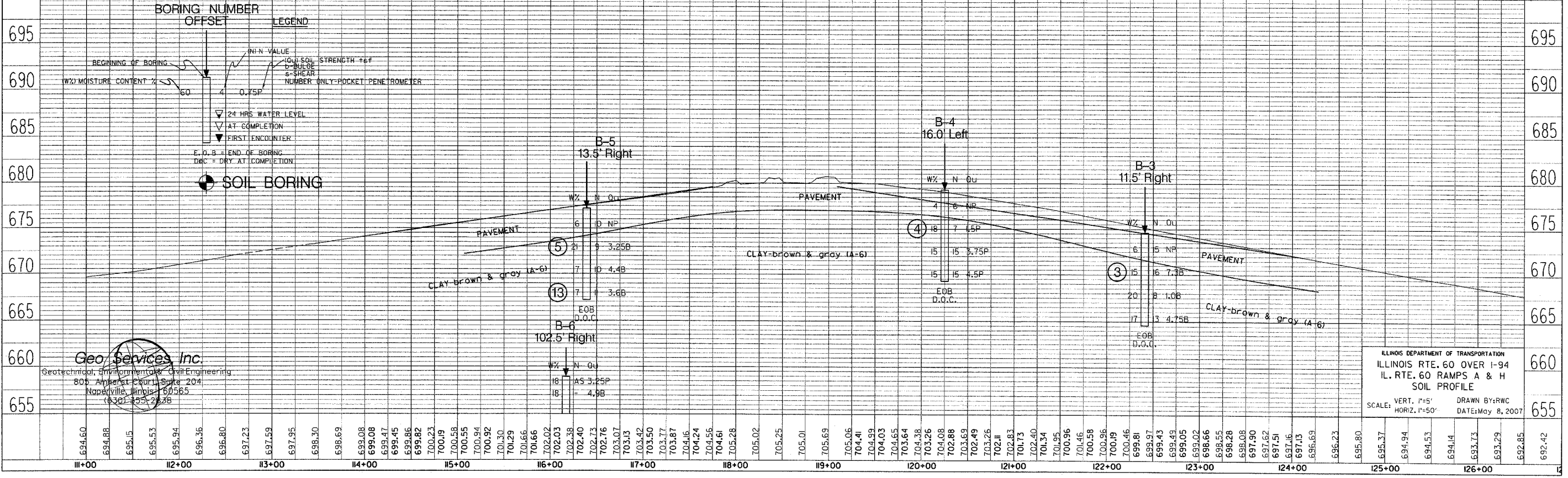


F.A.P. RTE.	SECTION	COUNTY	TOTAL SHEETS	SHEET NO.
335	119R-2	LAKE	439	439C
STA. 432+83.12		TO STA. 470+56.84		
FED. ROAD DIST. NO.	ILLINOIS	FED. AID PROJECT 60B01		

PLAN	SURVEYED	DATE
NOTE BOOK NO.	ALIGNED	BY
	CHECKED	
	RT. OF WAY CHECKED	
	NO. FILE NAME	



PROFILE	SURVEYED	DATE
NOTE BOOK NO.	GRADES	BY
	NOTED	
	NO. DATE	



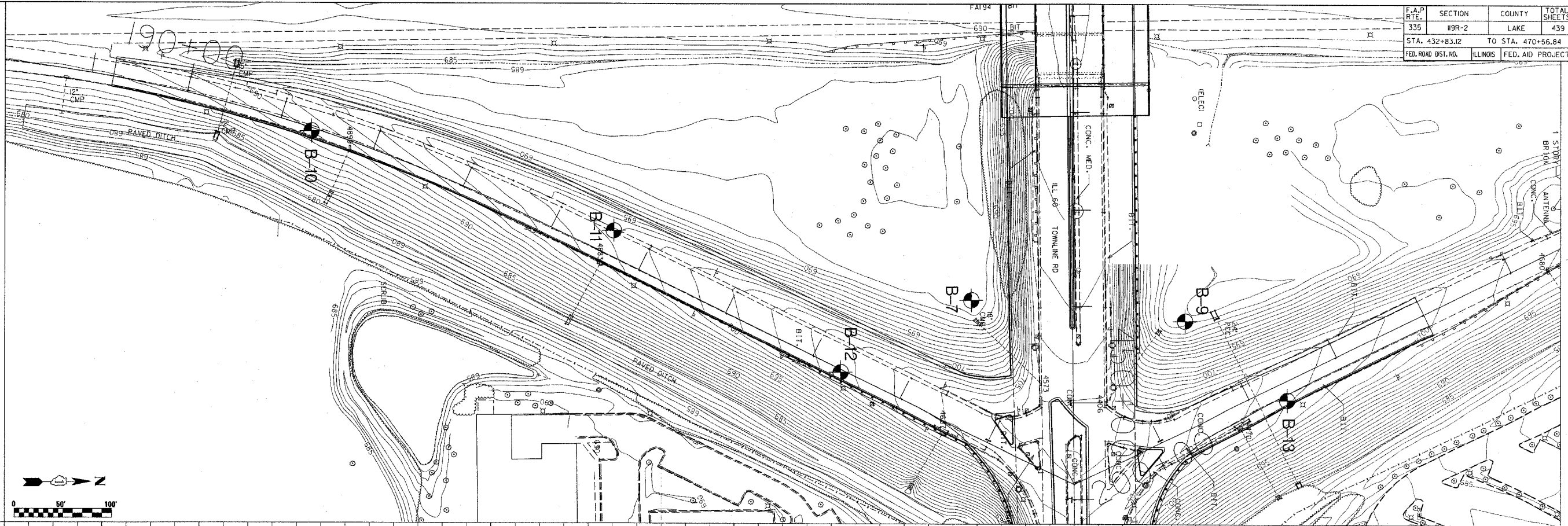
**Geo Services, Inc.**  
 Geotechnical, Environmental & Civil Engineering  
 805 Amber Court, Suite 204  
 Naperville, Illinois 60565  
 (630) 355-2828

ILLINOIS DEPARTMENT OF TRANSPORTATION  
 ILLINOIS RTE. 60 OVER I-94  
 IL. RTE. 60 RAMPS A & H  
 SOIL PROFILE  
 SCALE: VERT. 1"=5'  
 HORIZ. 1"=50'  
 DRAWN BY: RWC  
 DATE: May 8, 2007



F.A.P. RTE.	SECTION	COUNTY	TOTAL SHEETS	SHEET NO.
335	WBR-2	LAKE	439	439H
STA. 432+83.12		TO STA. 470+56.84		
FED. ROAD DIST. NO.	ILLINOIS	FED. AID PROJECT 60B01		

PLAN	DATE	BY
SURVEYED		
NOTE BOOK		
ALIGNED		
BT. OF WAY CHECKED		
NO. FILE NAME		



PROFILE	DATE	BY
SURVEYED		
GRADES CHECKED		
NO. FILE NAME		
NO. FILE NAME		

