

FOR INDEX OF SHEETS, SEE SHEET NO. 2

STATE OF ILLINOIS
DEPARTMENT OF TRANSPORTATION
DIVISION OF HIGHWAYS

**PLANS FOR PROPOSED
HIGHWAY**

I-80/94/US 6 (KINGERY-BORMAN EXPRESSWAY) WESTBOUND

SECTION : 2003-106-LS

IL 394 TO ILLINOIS/INDIANA STATE LINE

LANDSCAPING

PROJECT NO.:

COOK COUNTY, IL

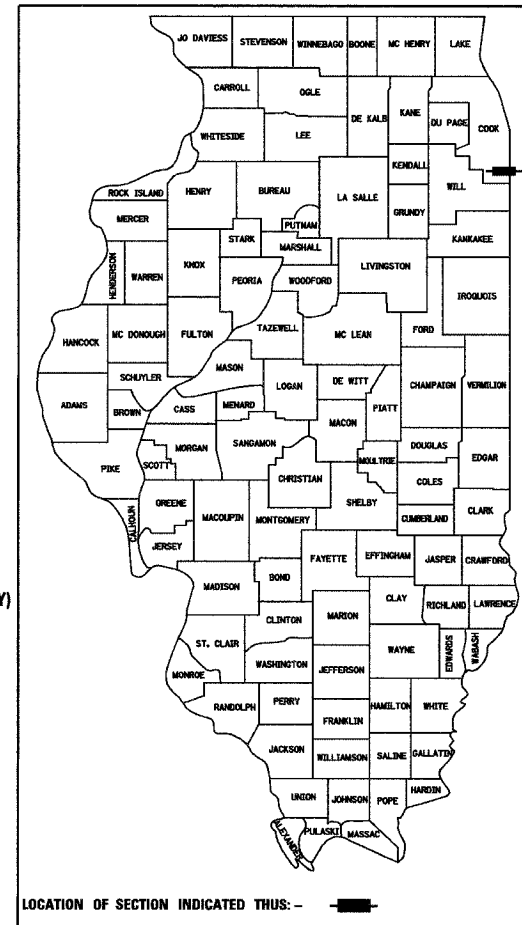
C-91-079-04

F.A.I. RTE.	SECTION	COUNTY	TOTAL SHEETS	SHEET NO.
80/94	2003-106 LS	COOK	59	1
FED. ROAD DIST. NO.	ILLINOIS	FED. AID PROJECT		

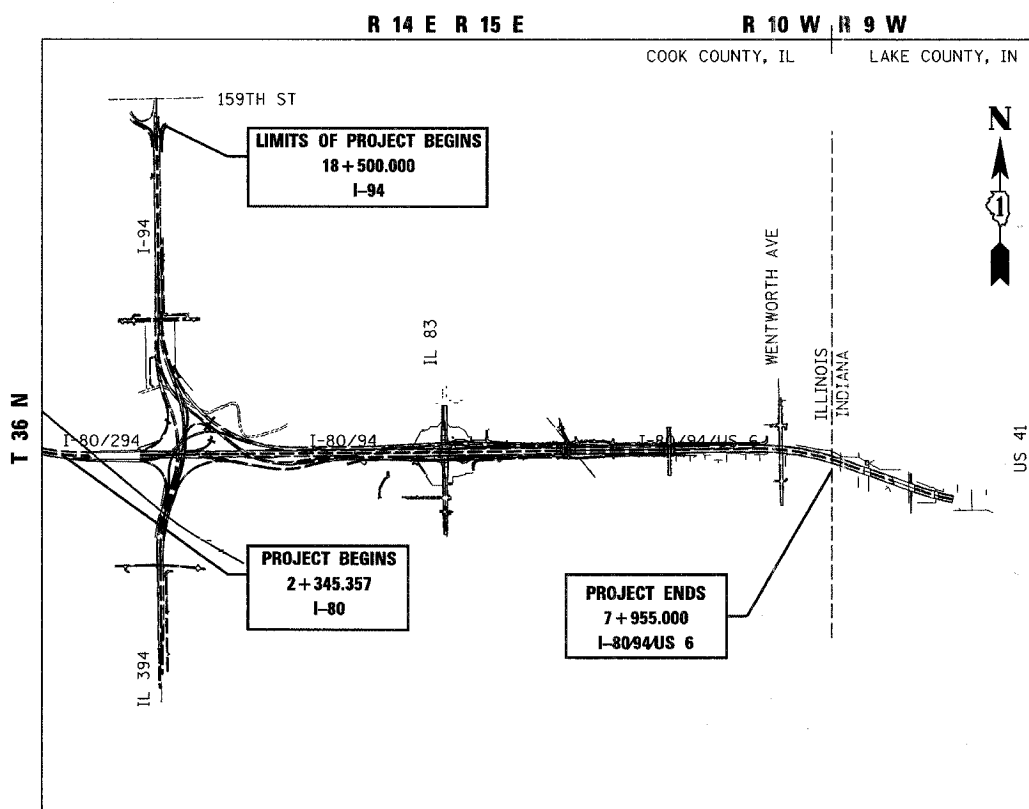
CONTRACT 62699



Jeffrey P. Hilstedt
JEFFREY P. HILSTEDT, P. E.
IL LIC. NO. 02-048426
EXP NOV. 30, 2007
DATE June 20, 2007



LOCATION OF SECTION INDICATED THUS: - [Symbol]




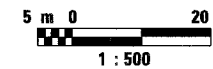

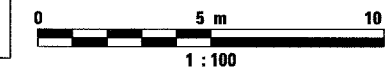
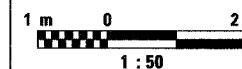
CALUMET CITY TOWNSHIP (IL)

I-80/94/US 6 GROSS LENGTH OF PROJECT = 8991.524 M ; 8.992 KM
NET LENGTH OF PROJECT = 8991.524 M ; 8.992 KM

I-80/94/US 6 (KINGERY-BORMAN EXPRESSWAY)
INSTALLATION OF LANDSCAPING ITEMS
ALONG I-94, IL 394, I-80/94, TORRENCE
AVE, BURNHAM AVE, WENTWORTH AVE,
170 TH ST, 175TH ST, BERNICE AVE AND
THORNTON-LANSING RD.

PROJECT LOCATED IN
VILLAGE OF SOUTH HOLLAND, ILLINOIS,
VILLAGE OF LANSING, ILLINOIS

METRIC RATIOS



STATE OF ILLINOIS
DEPARTMENT OF TRANSPORTATION
DIVISION OF HIGHWAYS

SUBMITTED June 21, 2007
Diane O'Keefe / *ca*
DEPUTY DIRECTOR OF HIGHWAYS, REGION ENGINEER

August 17, 2007
Eric E. Harsh
ENGINEER OF DESIGN AND ENVIRONMENT

August 17, 2007
Milton R. Seal / *PE*
DEPUTY DIRECTOR OF HIGHWAYS, CHIEF ENGINEER

J.U.L.I.E.
JOINT UTILITY LOCATION INFORMATION
FOR EXCAVATION
1-800-892-0123

FULL SIZE PLANS HAVE BEEN PREPARED USING STANDARD
ENGINEERING SCALES, REDUCED SIZED PLANS WILL NOT
CONFORM TO STANDARD SCALES, IN MAKING MEASUREMENTS
ON REDUCED PLANS, THE ABOVE SCALES MAY BE USED.

CONSULTING SERVICES : PROJECT MANAGER: CATHERINE KIBBLE, (847) 705-4269

PRINTED BY THE AUTHORITY OF
THE STATE OF ILLINOIS

CONTRACT NO. 62699



ALL DIMENSIONS IN METERS EXCEPT PAY ITEMS AND UNLESS NOTED OTHERWISE

F.A.I. RTE. 80/94	SECTION 2003-106LS	COUNTY COOK	TOTAL SHEETS 59	SHEET NO. 2
STA. FED. ROAD DIST. NO.		TO STA. ILLINOIS FED. AID PROJECT		
CONTRACT NO. 62699				

INDEX, STANDARDS, GENERAL NOTES

INDEX OF SHEETS

SHEET NO. DESCRIPTION

1	COVER SHEET
2	INDEX OF SHEETS, GENERAL NOTES, HIGHWAY STANDARDS & COMMITMENTS
3 - 5	SUMMARY OF QUANTITIES
6 - 9	SCHEDULE OF QUANTITIES
10	PLANTING CALENDAR
11 - 27	LANDSCAPING PLAN - MAINLINE I-80/94
28 - 30	LANDSCAPING PLAN - TORRENCE AVE/1L RT 83 & 176TH PL
31	LANDSCAPING PLAN - BURNHAM AVE
32	LANDSCAPING PLAN - WENTWORTH AVE
33 - 48	LANDSCAPING PLAN - I-94/394
49 - 50	LANDSCAPING PLAN - 170 TH STREET
51 - 52	LANDSCAPING PLAN - GATEWAY DETAILS
53 - 57	STRUCTURE LOCATION PLAN
58 - 59	DISTRICT DETAILS

HIGHWAY STANDARDS

701001-01	OFF-RD OPERATIONS, 2L, 2W MORE THAN 4.5M (15')
701006-02	OFF-RD OPERATIONS, MULTILANE MORE THAN 4.5M (15') AWAY FROM PAVEMENT EDGE
701101-01	OFF-RD OPERATIONS, MULTILANE LESS THAN 4.5 M (15') AWAY FROM PAVEMENT EDGE
701106-01	OFF-RD OPERATIONS, 2L, 2W, 4.5 M (15') TO 600 MM (24") FROM PAVEMENT EDGE
701301-02	LANE CLOSURE 2L, 2W SHORT TIME OPERATIONS
701311-02	LANE CLOSURE 2L, 2W MOVING OPERATIONS - DAY ONLY
701400-02	APPROACH TO LANE CLOSURE, FREEWAY / EXPRESSWAY
701401-03	LANE CLOSURE FREEWAY / EXPRESSWAY
701426-02	LANE CLOSURE, MULTILANE, INTERMITTENT OR MOVING OPERATION, FOR SPEEDS ≥ 45 MPH
701501-03	URBAN LANE CLOSURE, 2L, 2W, UNDIVIDED
701601-04	URBAN LANE CLOSURE, MULTILANE, 1W OR 2W WITH NONTRAVERSABLE MEDIAN
701606-04	URBAN LANE CLOSURE, MULTILANE, 2W WITH MOUNTABLE MEDIAN
702001-06	TRAFFIC CONTROL DEVICES

*TC17	TRAFFIC CONTROL FOR SHOULDER CLOSURES AND PARTIAL RAMP CLOSURES
*TC18	SIGNING FOR FLAGGING OPERATIONS AT WORK ZONE OPENINGS * INCLUDED AS PLAN SHEETS 58-59

GENERAL NOTES

BEFORE STARTING ANY EXCAVATION, THE CONTRACTOR SHALL CALL J.U.L.I.E. AT (800) 892-0123 FOR FIELD LOCATIONS OF BURIED ELECTRIC, TELEPHONE AND GAS UTILITIES. (48 HOUR NOTIFICATION IS REQUIRED).

THE CONTRACTOR WILL NOT BE ALLOWED TO SET UP A YARD OR FIELD OFFICE ON STATE PROPERTY WITHOUT WRITTEN PERMISSION FROM THE DEPARTMENT OR THE VILLAGES.

BARRICADES: THE CONTRACTOR SHALL PROVIDE AND INSTALL TWO (2) WEIGHTED SAND BAGS ON EACH UNBALLASTED TYPE I OR TYPE II BARRICADE USED. (ONE (1) WEIGHTED SAND BAG ACROSS EACH BOTTOM RAIL). THIS WORK WILL NOT BE PAID FOR SEPARATELY, BUT THE COSTS SHALL BE CONSIDERED AS INCLUDED IN THE CONTRACT UNIT PRICES FOR THE CONSTRUCTION ITEMS INVOLVED, AND NO ADDITIONAL COMPENSATION WILL BE ALLOWED.

ANY SIGNS OR PAVEMENT MARKERS DAMAGED OR DESTROYED AS A RESULT OF LANDSCAPE WORK SHALL BE REPLACED AND PAID FOR BY THE CONTRACTOR.

IT SHALL BE THE CONTRACTOR'S RESPONSIBILITY TO VERIFY ALL DIMENSIONS AND CONDITIONS EXISTING IN THE FIELD PRIOR TO CONSTRUCTION AND ORDERING OF MATERIALS.

PRIOR TO THE INSTALLATION OF TOPSOIL, REGARDLESS OF SLOPE, THE SUBGRADE SHALL BE SURFACE ROUGHENED BY A TRACKED VEHICLE NO MORE THAN 7 DAYS PRIOR TO PLACEMENT, THIS WORK SHALL BE INCLUDED IN THE COST OF "TOPSOIL, FURNISH AND PLACE".

UNDERBRUSH OR DEBRIS AT PLANTING LOCATIONS SHALL BE REMOVED AND DISPOSED ON IN ACCORDANCE WITH SECTION 201 OF THE STANDARD SPECIFICATIONS. THIS WORK WILL NOT BE PAID FOR SEPARATELY, BU THE COSTS SHALL BE CONSIDERED AS INCLUDED IN THE CONTRACT UNIT PRICES FOR THE CONSTRUCTION ITEMS INVOLVED, AND NOT ADDITIONAL COMPENSATION WILL BE ALLOWED.

THE CONTRACTOR SHALL PROTECT ALL EXISTING PLANT MATERIAL FROM DAMAGE FOR WHICH THE CONTRACT DOES NOT PROVIDE REMOVAL. THE PROTECTIONS OF EXISTING PLANT MATERIAL AND THE REPAIR OF REPLACEMENT OF EXISTING PLANT MATERIAL DAMAGED BY THE CONTRACTOR SHALL BE DONE IN ACCORDANCE WITH THE REQUIREMENTS OF SECTION 201 OF THE STANDARD SPECIFICATIONS UNLESS OTHERWISE NOTED.

ALL PERENNIAL PLANT BEDS SHALL HAVE ALL THE SOD REMOVED AND DISPOSED FROM THE BED PRIOR TO TILLING THE EARTH AS DESCRIBED IN ARTICLE 254.07(B) OF THE STANDARD SPECIFICATIONS.

THE CONTAINER GROWN TREES SHALL BE SUPPLIED FROM A NURSERY SPECIALIZING IN MATERIAL FOR HABITAT RESTORATION. THE MINIMUM HEIGHT OF TREES SHALL BE 4 FOOT. TREES SHALL BE PLANTED IN A STAGGERED MANNER AND SPACED AND MULCHED AS SHOWN IN THE PLANS. THE CONTRACTOR SHALL ORDER ALL CONTAINER TREES IMMEDIATELY FOLLOWING EXECUTION OF THE CONTRACT TO ASSURE AVAILABILITY OF THE PLANT MATERIAL.

OTHER CONTAINER SIZES LARGER THAN 3 GALLON WILL BE ACCEPTABLE FOR CONTAINER GROWN TREES.

WHERE MULCH BEDS ARE SPECIFIED, ALL EXISTING GRASS, WEEDS, AND DEBRIS ARE TO BE REMOVED AND THE BEDS TILLED TO A DEPTH OF 6 INCHES PRIOR TO PLACING PROPOSED PLANTS. FOLLOWING PLANTING, BEDS SHALL BE MULCHED TO A DEPTH OF 4 INCHES. THIS WORK WILL BE CONSIDERED INCLUDED IN THE CONTRACT UNIT PRICE FOR THE PLANTING ITEMS.

LEGEND

	SEEDLINGS TYPE 1		PR SHADE TREE
	SEEDLINGS TYPE 2		EX SHADE TREE
	SEEDING CLASS 2		ORNAMENTAL TREE
	SEEDING CLASS 2A		PR EVERGREEN TREE
	SEEDING CLASS 3		SHADE TREE (CLUSTERED)
	SEEDING CLASS 4		EX EVERGREEN TREE
	SEEDING CLASS 4 & 5 COMBINED		TREE TRUNK PROTECTION
	SEEDING CLASS 5		MOWSTAKE W/SIGN
	SEEDING CLASS 7		MOWLINE
	PERENNIAL PLANTS		CONTOUR MOUNDING LINE
	SODDING		SHRUBS
	MULCH PLACEMENT		

COMMITMENTS

PRIOR TO CONSTRUCTION COMMENCING IN THE INTERSTATE 94/ILLINOIS ROUTE 394 INTERCHANGE AREA, THE LOCATION OF THE ORCHID WILL BE IDENTIFIED AND FENCING WILL BE ERECTED AROUND THE AREA TO PREVENT THE INTRUSION OF PERSONNEL AND VEHICLES. ALSO, A TRAINING SESSION WILL BE HELD AT THE PRE-CONSTRUCTION MEETING TO ALERT CONSTRUCTION PERSONNEL OF THE SENSITIVITY OF THE PLANT SPECIES AND THE NEED TO AVOID ACCIDENTAL INTRUSIONS OR SPILLS IN THE AREA. THE TRAINING SESSION WILL ALSO ADDRESS AVOIDING ACCIDENTAL INTRUSIONS INTO THE NOTEWORTHY BOTANICAL AREAS THAT WILL NOT BE IMPACTED. THIS INCLUDES THE VOLBRECHT WOODS, WAMPUM LAKE SEEPAGE INAI SITES, AND THE IDENTIFIED SAND FLATWOOD COMMUNITIES.

THE NEAR SURFACE GROUNDWATER UPON WHICH THE BIOLOGICALLY SENSITIVE AREAS DEPEND WILL BE PROTECTED FROM COMPACTION DURING CONSTRUCTION AND DRAINAGE DURING ANY AND ALL EXCAVATIONS BELOW GROUNDWATER. IN ORDER TO MAINTAIN EXISTING SOIL PERMEABILITY IN THE SOUTHWEST AND SOUTHEAST QUADRANTS, THE USE OF SPECIAL PRACTICES WILL MINIMIZE SOIL COMPACTION THROUGH THE WORK ZONE. THIS WILL INCLUDE THE USE OF LOW GROUND WEIGHT VEHICLES OR MATTING TO REDUCE RUTTING. AFTER COMPLETION, TOPSOIL IN THE WORK AREAS WILL BE REWORKED TO REMOVE RUTTED OR COMPACTED AREAS THAT MAY HAVE OCCURRED.

REVISIONS	
NAME	DATE

ILLINOIS DEPARTMENT OF TRANSPORTATION
I-80/94/US 6
KINGERY-BORMAN EXPRESSWAY
BURNHAM ROAD TO US 41
**LANDSCAPING PLAN
INDEX, STANDARDS, GENERAL NOTES
AND LANDSCAPING LEGEND**
SCALE 1:500
DATE 06/07
DRAWN BY ACE/CAD
CHECKED BY TJW
AMERICAN
CONSULTING ENGINEERS

SUMMARY OF QUANTITIES

F.A.I. RTE.	SECTION	COUNTY	TOTAL SHEETS	SHEET NO.
80/94	2003-106LS	COOK	59	4
STA.		TO STA.		
FED. ROAD DIST. NO.		ILLINOIS FED. AID PROJECT		
CONTRACT NO. 62699				

CODE NO.	ITEM	UNIT	TOTAL QUANTITY	CONSTRUCTION TYPE CODE	
				Y003	
B2002264	TREE, CRATAEGUS VIRDIS WINTER KING (WINTER KING GREEN HAWTHORN), 5' HEIGHT CLUMP FORM, BALLED AND BURLAPPED	EACH	17	17	
B2003366	TREE, MALUS DONALD WYMAN (DONALD WYMAN CRABAPPLE), 6' HEIGHT, CLUMP FORM, BALLED AND BURLAPPED	EACH	20	20	
B2005416	TREE, PRUNUS VIRGINIANA SCHUBERT (SCHUBERT CHOKEBERRY), 2" CALIPER, TREE FORM, BALLED AND BURLAPPED	EACH	14	14	
B2006216	TREE, SYRINGA RETICULATA (JAPANESE TREE LILAC), 2" CALIPER, TREE FORM, BALLED AND BURLAPPED	EACH	16	16	
C2000524	SHRUB, ARONIA MELANOCARPA (BLACK CHOKE BERRY), 2' HEIGHT, BALLED AND BURLAPPED	EACH	65	65	
C2001524	SHRUB, CORNUS RACEMOSA (GREY DOGWOOD), 2' HEIGHT, BALLED AND BURLAPPED	EACH	242	242	
C2007118	SHRUB, ROSA JENS MUNK (JENS MUNK ROSE), 18" HEIGHT, CONTAINER	EACH	36	36	
C2007218	SHRUB, ROSA KNOCKOUT (KNOCKOUT ROSE), 18" HEIGHT, CONTAINER	EACH	25	25	
C2008718	SHRUB, ROSA RUGOSA ALBA-PLENA (DOUBLE WHITE RUGOSA ROSE), 18" HEIGHT, CONTAINER	EACH	33	33	
C2012448	SHRUB, VIBURNUM LENTAGO (NANNYBERRY VIBURNUM), 4' HEIGHT, BALLED AND BURLAPPED	EACH	17	17	
C2012824	SHRUB, VIBURNUM TRILOBUM (AMERICAN CRAN BERRY VIBURNUM), 2' HEIGHT, BALLED AND BURLAPPED	EACH	45	45	
C3005924	SHRUB, RHUS GLABRA (SMOOTH SUMAC), 2' HEIGHT, BARE ROOT	EACH	655	655	
C3006024	SHRUB, RHUS TYPHINA (STAGHORN SUMAC), 2' HEIGHT, BARE ROOT	EACH	50	50	
D2003860	EVERGREEN, THUJA OCCIDENTALIS TECHN (TECHNY ARBORVITAE), 5' HEIGHT, BALLED AND BURLAPPED	EACH	3	3	
E20200G1	VINE-PARTHENOCISSUS QUINQUEFOLIA (VIRGINIA CREEPER), 1-GALLON POT	EACH	1418	1418	
K0026700	TREE CARE	EACH	2122	2122	
K0026810	SHRUB CARE	EACH	2342	2342	
K0026820	VINE CARE	EACH	4886	4886	
K0030450	PERENNIAL PLANTS, DAFFODIL BULBS	UNIT	4	4	
K1004469	PERENNIAL PLANTS, PRAIRIE TYPE	UNIT	9	9	
K1005465	SELECTIVE MOWING STAKES	EACH	8	8	
M2011300	TREE PRUNING (25 TO 250 MM DIAMETER)	EACH	15	15	
M2011350	TREE PRUNING (OVER 250MM DIAMETER)	EACH	24	24	
M2011700	SUPPLEMENTAL WATERING	UNIT	180	180	
M2114100	COMPOST FURNISH AND PLACE, 100MM	SQ M	867	867	
M2500310	SEEDING, CLASS 4	HA	0.1	0.1	
M2500750	MOWING	HA	21.0	21.0	
M2503310	INTERSEEDING, CLASS 4	HA	0.2	0.2	
M2510630	EROSION CONTROL BLANKET	SQ M	5070	5070	
MX032651	MULCH PLACEMENT 100MM	SQ M	647	647	
MX032675	PERENNIAL PLANT CARE	SQ M	1440	1440	
MX032680	WEED CONTROL, PRE-EMERGENT GRANULAR HERBICIDE	KG	274	274	
MX033189	WEED CONTROL, NON-SELECTIVE AND NON-RESIDUAL	LITER	20	20	

* SPECIALTY ITEMS

06/21/2007
 2:24:48 PM
 G:\Project\20140801\CADD\Contract\418\SC040716.rvt
 06/21/2007

REVISIONS	
NAME	DATE

ILLINOIS DEPARTMENT OF TRANSPORTATION
 I-80/94/US 6
 KINGERY-BORMAN EXPRESSWAY
 BURNHAM ROAD TO US 41
LANDSCAPING PLAN
SUMMARY OF QUANTITIES

SCALE 1:500
 DATE 06/07

DRAWN BY ACE/CAD
 CHECKED BY TJW

AMERICAN
 CONSULTING ENGINEERS

ALL DIMENSIONS IN METERS EXCEPT PAY ITEMS AND UNLESS NOTED OTHERWISE

F.A.L. RTE.	SECTION	COUNTY	TOTAL SHEETS	SHEET NO.
80/94	2003-106LS	COOK	59	6
STA.		TO STA.		
FED. ROAD DIST. NO.		ILLINOIS	FED. AID PROJECT	
CONTRACT NO. 62699				

ENGR FIELD OFFICE A (67000400)

***** CAL MO *****	
PROJECT DURATION	12.0
TOTAL =	12

MOBILIZATION (67100100)

***** L SUM *****	
NOMINAL QUANTITY	1.0
TOTAL =	1

TRAF CONT & PROT STD 701501 (70102620)

***** L SUM *****	
NOMINAL QUANTITY	1.0
TOTAL =	1

TRAF CONT & PROT STD 701606 (70102625)

***** L SUM *****	
NOMINAL QUANTITY	1.0
TOTAL =	1

TRAF CONT & PROT STD 701601 (70102630)

***** L SUM *****	
NOMINAL QUANTITY	1.0
TOTAL =	1

T-ACERX FREM AB 2 (A2000116)

SHEET	OFFSET	EACH
SHEET #		
LSM-13	LT	3.0
LS83-18	LT	3.0
LSW-22	RT (N. of Bernice)	3.0
LS170-39	RT	1.0
TOTAL =		10

T-ACER SACR GM 2 (A2001816)

SHEET	OFFSET	EACH
LSNS-30		
LSM-17	LT	12.0
LSB-21	LT	1.0
LSB-21	LT	3.0
TOTAL =		16

T-AESCLULUS GLA 2 (A2002016)

SHEET	OFFSET	EACH
SHEET #		
LS83-19	RT	5.0
TOTAL =		5

T-CELTIS OCCID 2 (A2002916)

SHEET	OFFSET	EACH
SHEET #		
LSM-13	LT	3.0
LSM-14	LT	2.0
LS83-18	LT	13.0
LS83-19	RT	3.0
LSNS-35	RT	3.0
LSNS-36	LT	2.0
TOTAL =		26

T-GLEDIT TRI IN 2 (A2004616)

SHEET	OFFSET	EACH
SHEET #		
LSM-14	LT	4.0
LSW-22	RT	5.0
TOTAL =		9

T-GLED TRI-IN 3G (A2004618)

SHEET	OFFSET	EACH
SHEET #		
LSNS-32	RT	50.0
TOTAL =		50

T-JUGLANS NIGRA 2 (A2005116)

SHEET	OFFSET	EACH
SHEET #		
LSM-9	LT	5.0
LS83-19	RT	2.0
TOTAL =		7

T-LIQUDAMB STYR 2 (A2005316)

SHEET	OFFSET	EACH
SHEET #		
LSM-16	LT (E of Wentworth)	1.0
LSM-16	LT (W of Wentworth)	1.0
LS170-39	LT (at Prince Dr)	5.0
TOTAL =		7

T-PRUNUS SERO 3G (A2006318)

SHEET	OFFSET	EACH
SHEET #		
LSM-16	LT	10.0
LSW-22	RT	10.0
TOTAL =		20

T-QUERCUS ALBA 2 (A2006416)

SHEET	OFFSET	EACH
SHEET #		
LSM-16A	RT	1.0
TOTAL =		1

T-QUERCUS BICOL 1-3/4 (A2006514)

SHEET	OFFSET	EACH
SHEET #		
LS170-40	RT	5.0
TOTAL =		5

T-QUERCUS MACR 1-3/4 (A2006714)

SHEET	OFFSET	EACH
SHEET #		
LSM-10	RT	5.0
LSM-17	LT	3.0
LS83-19	RT	6.0
LS83-19	RT	3.0
LSW-22	LT	7.0
LSNS-29	RT	4.0
LSNS-30	RT	3.0
LSNS-34	RT	1.0
TOTAL =		32

T-QUERCUS RUBRA 1-3/4 (A2007114)

SHEET	OFFSET	EACH
SHEET #		
LS83-18	RT	8.0
TOTAL =		8

T-TILIA AMER RD 2 (A2007916)

SHEET	OFFSET	EACH
SHEET #		
LSB-21	RT	2.0
LSNS-29	0.00 RT	5.0
LSNS-30	LT	1.0
LSNS-33	168TH ST	3.0
LSNS-33	170TH ST	1.0
LSNS-36	LT	1.0
LSNS-37	RT	1.0
TOTAL =		14

T-TILIA CORD GS MS 7' HEIGHT (A2008168)

SHEET	OFFSET	EACH
SHEET #		
LSM-12	LT	1.0
LSM-14	LT	1.0
LSW-22	RT (N of Bernice)	1.0
LSNS-31	LT	3.0
	LT	1.0
TOTAL =		7

T-CELTIS OCCID CG 3G (A2C026G3)

SHEET	OFFSET	EACH
SHEET #		
LSNS-31	LT	60.0
LSNS-32	RT	50.0
TOTAL =		110

T-JUGLANS NIGRA CG 3G (A2C035G3)

SHEET	OFFSET	EACH
SHEET #		
LSNS-31	LT	60.0
LSNS-32	RT	50.0
TOTAL =		110

T-PLAT OCCID CG 3G (A2C040G3)

SHEET	OFFSET	EACH
SHEET #		
LSNS-32	RT	50.0
TOTAL =		50

T-OSTRYA VIRGIN CG 3G (A2C041G3)

SHEET	OFFSET	EACH
SHEET #		
LSM-12	RT	15.0
LSNS-29	LT	10.0
LSNS-30 - LSNS-31	LT	50.0
TOTAL =		75

06/22/07 8:52:32 AM P:\Project\2014680\CADD\Contract\PHB\scs6071.rvt

REVISIONS	
NAME	DATE

ILLINOIS DEPARTMENT OF TRANSPORTATION
I-80/94/US 6
KINGERY-BORMAN EXPRESSWAY
BURNHAM ROAD TO US 41
LANDSCAPING PLAN
SCHEDULE OF QUANTITIES

SCALE 1:500 DRAWN BY ACE/CAD
DATE 06/07 CHECKED BY TJW

AMERICAN
CONSULTING ENGINEERS

ALL DIMENSIONS IN METERS EXCEPT PAY
ITEMS AND UNLESS NOTED OTHERWISE

F.A.I. RTE. 80/94	SECTION 2003-106LS	COUNTY COOK	TOTAL SHEETS 59	SHEET NO. 7
STA.		TO STA.		
FED. ROAD DIST. NO.		ILLINOIS FED. AID PROJECT		
CONTRACT NO. 62699				

T-QUERC ALBA CG 3G (A2C049G3)

SHEET	OFFSET	EACH
SHEET #		
LSM-12	RT	25.0
LSM-30 - LSM-31	LT	40.0
TOTAL =		65

T-QUERCUS BICOL 3G (A2C050G3)

SHEET	OFFSET	EACH
SHEET #		
LSNS-32	RT	50.0
TOTAL =		50

T-QUERCUS IMBRI CG 3G (A2C053G3)

SHEET	OFFSET	EACH
SHEET #		
LSM-12	RT	25.0
LSM-16	LT	15.0
LSW-22	RT	15.0
TOTAL =		55

T-QUERC MACR CG 3G (A2C056G3)

SHEET	OFFSET	EACH
SHEET #		
LSNS-31	LT	70.0
LSNS-32	RT	50.0
TOTAL =		120

T-QUERC RUBRA CG 3G (A2C061G3)

SHEET	OFFSET	EACH
SHEET #		
LSM-12	RT	15.0
LSNS 30-31	LT	40.0
TOTAL =		55

T-FRAXIN AMER 1-1/4BR (A3003310)

SHEET	OFFSET	EACH
SHEET #		
LSB3-19	RT	15.0
TOTAL =		15

T-GYMNO DIO 1-1/4BR (A3005010)

SHEET	OFFSET	EACH
SHEET #		
LSB3-19	RT	20.0
TOTAL =		20

T-AMELAN LAEV CL 5' (B2000964)

SHEET	OFFSET	EACH
SHEET #		
LSNS-31	LT	3.0
LSNS-33	(at 170th)	7.0
LSNS-34	RT	9.0
LS170-39	LT	1.0
LS170-39	LT (E of 170th)	6.0
TOTAL =		26

T-CERCIS CAN CL 5' (B2001164)

SHEET	OFFSET	EACH
SHEET #		
LSNS-29	LT	5.0
TOTAL =		5

T-CRAT VIR WK CL 5' (B2002264)

SHEET	OFFSET	EACH
SHEET #		
LSM-12	RT	5.0
LSB3-18	LT	12.0
TOTAL =		17

T-MALUS DW CL 6' (B2003366)

SHEET	OFFSET	EACH
SHEET #		
LSM-14	LT	3.0
LSNS-38	RT (Van Dam Rd)	3.0
LSNS-38	LT (Prince Dr)	6.0
LS170-39	LT	4.0
LS170-39	LT (W fo 170th)	4.0
TOTAL =		20

T-PRUN VR SH TF 2 (B2005416)

SHEET	OFFSET	EACH
SHEET #		
LSM-9	LT	5.0
LSM-12	LT	3.0
LSB3-18	LT	2.0
LSB-21	LT	2.0
LSNS-34	RT	2.0
TOTAL =		14

T-SYRING RET TF 2 (B2006216)

SHEET	OFFSET	EACH
SHEET #		
LSM-35	RT	3.0
LSM-35	RT	7.0
LS170-39	LT (N of 170th)	3.0
LS170-39	LT	3.0
TOTAL =		16

S-ARON MELAN 2' (C2000524)

SHEET	OFFSET	EACH
SHEET #		
LSNS-35	RT	25.0
LSNS-36	LT	40.0
TOTAL =		65

S-CORNUS RACEMOSA 2' (C2001524)

SHEET	OFFSET	EACH
SHEET #		
LSM-16A	LT	12.0
LSB3-18	LT	70.0
LSNS-29	LT	30.0
LSNS-30	RT	130.0
TOTAL =		242

S-ROSA JEN S MK 18 (C2007118)

SHEET	OFFSET	EACH
SHEET #		
LSM-16A	RT	36.0
TOTAL =		36

S-ROSA KNOCKOUT 18 (C2007218)

SHEET	OFFSET	EACH
SHEET #		
LSNS-34	RT	25.0
TOTAL =		25

S-ROSA RUG A PLN 18 (C2008718)

SHEET	OFFSET	EACH
SHEET #		
LSM-16A	RT	33.0
TOTAL =		33

S-VIBURN LENT 4' (C2012448)

SHEET	OFFSET	EACH
SHEET #		
LSM-29	RT	5.0
LSB3-18	LT	12.0
TOTAL =		17

S-VIBURN TRIL 2 (C2012824)

SHEET	OFFSET	EACH
SHEET #		
LSM-16	LT	45.0
TOTAL =		45

S-RHUS GLABRA 2' BR (C3005924)

SHEET	OFFSET	EACH
SHEET #		
LSNS-31	LT	60.0
LSNS-31	LT	150.0
LSNS-32	RT (3 towers/50ea)	150.0
LSNS-32	RT (S of 170th)	50.0
LSNS-32	RT (N of 170th)	200.0
LSNS-36	RT	45.0
TOTAL =		655

S-RHUS TYPHINA 2' BR (C3006024)

SHEET	OFFSET	EACH
SHEET #		
LSM-9	LT	50.0
TOTAL =		50

E-THUJA OCC TEC 5' (D2003860)

SHEET	OFFSET	EACH
SHEET #		
LSM-16A	RT	3.0
TOTAL =		3

06/22/07 8:52:56 AM Z:\Project\20140801\CADD\Contract\HWB\ec6007.rdb

REVISIONS	
NAME	DATE

ILLINOIS DEPARTMENT OF TRANSPORTATION
I-80/94/US 6
KINGERY-BORMAN EXPRESSWAY
BURNHAM ROAD TO US 41
LANDSCAPING PLAN
SCHEDULE OF QUANTITIES

SCALE 1:500 DRAWN BY ACE/CAD
DATE 06/07 CHECKED BY TJW

AMERICAN
CONSULTING ENGINEERS

ALL DIMENSIONS IN METERS EXCEPT PAY ITEMS AND UNLESS NOTED OTHERWISE

F.A.I. RTE. 80/94	SECTION 2003-106LS	COUNTY COOK	TOTAL SHEETS 59	SHEET NO. 8
STA.		TO STA.		
FED. ROAD DIST. NO.	ILLINOIS	FED. AID PROJECT		
CONTRACT NO. 62699				

V-PARTHEN QUINQ 1G (E20200G1)

SHEET	OFFSET	EACH
LSM-6	RT	55.0
LSM-7	LT	82.0
LSM-8	LT	77.0
LSM-10	LT	69.0
LSM-11	LT	91.0
LSM-12	LT	96.0
LSM-13	LT	96.0
LSM-14	LT	84.0
LSM-15	LT	55.0
LSM-15	LT	18.0
LSM-16	LT	33.0
LSM-16	LT	58.0
LSM-17	LT	41.0
LSM-16A	LT	5.0
LSM-16A	LT	60.0
LSNS-30	RT	96.0
LSNS-31	LT	10.0
LSNS-33	RT (NEAR 170TH)	6.0
LSNS-33	RT BEDS A (2)	40.0
LSNS-33	RT BED B	20.0
LSNS-33	LT BED C	20.0
LSNS-35	RT BED B	20.0
LSNS-35	RT BED C	20.0
LSNS-35	RT BED A	20.0
LSNS-35	RT BED B	20.0
LSNS-36	LT BED A	20.0
LSNS-36	LT BED B	20.0
LSNS-36	LT BED C	20.0
LSNS-37	LT BED A	20.0
LSNS-37	LT BED B	20.0
LSNS-37	LT BED C	20.0
LSNS-38	LT BED C	20.0
LS170-40	RT NOISEWALL	86.0
TOTAL =		1,418

TREE CARE (K0026700)

ITEM	OFFSET	EACH
A2000116		7.0
A2001816		19.0
A2002016		8.0
A2002370		3.0
A2002916		24.0
A2003516		3.0
A2004616		9.0
A2004618		50.0
A2005020		1.0
A2005116		7.0
A2005316		7.0
A2005416		2.0
A2006270		10.0
A2006318		20.0
A2006416		1.0
A2006514		6.0
A2006714		32.0
A2006814		2.0
A2007114		8.0
A2007916		14.0
A2008168		5.0
A2C02663		110.0
A2C03563		110.0
A2C04063		50.0
A2C04163		75.0
A2C04963		65.0
A2C05063		50.0
A2C05363		55.0
A2C05663		120.0
A2C06163		55.0
A3003310		15.0
A3005010		20.0
B2000964		26.0
B2001164		5.0
B2002264		17.0
B2003366		22.0
B2005416		12.0
B2006216		16.0
SUB-TOTAL =		1,061.0
2 OCCASIONS EACH =		2,122.0

SHRUB CARE (K0026810)

ITEM	OFFSET	EACH
C2000524		65.0
C2001524		210.0
C2007118		36.0
C2007218		25.0
C2008718		33.0
C2009624		20.0
C2012448		17.0
C2012824		45.0
C3005924		655.0
C3006024		62.0
D2003860		3.0
SUB-TOTAL =		1,171
TWO OCCASIONS EACH =		2,342.0

VINE CARE (K0026820)

SHEET	OFFSET	UNIT
LSM-6	RT	100.0
LSM-7	LT	150.0
LSM-8	LT	140.0
LSM-10	LT	125.0
LSM-11	LT	165.0
LSM-12	LT	175.0
LSM-13	LT	175.0
LSM-14	LT	158.0
LSM-15	LT	100.0
LSM-15	LT	33.0
LSM-16	LT	60.0
LSM-16	LT	105.0
LSM-17	LT	75.0
LSM-16A	LT	5.0
LSM-16A	LT	60.0
LSNS-30	RT	175.0
LSNS-31	LT	18.0
LSNS-33	RT (NEAR 170TH)	10.0
LSNS-33	RT BEDS A (2)	40.0
LSNS-33	RT BED B	20.0
LSNS-33	LT BED C	20.0
LSNS-35	RT BED B	20.0
LSNS-35	RT BED C	20.0
LSNS-35	RT BED A	20.0
LSNS-35	RT BED B	20.0
LSNS-36	LT BED A	20.0
LSNS-36	LT BED B	20.0
LSNS-36	LT BED C	20.0
LSNS-37	LT BED A	20.0
LSNS-37	LT BED B	20.0
LSNS-37	LT BED C	20.0
LSNS-38	LT BED C	20.0
LS170-40	RT NOISEWALL	314.0
SUB-TOTAL =		2,443
TWO OCCASIONS EACH =		4,886.0

PERENNIAL PL DAF BULB (K0030450)

SHEET	OFFSET	UNIT
LSM-16A		3.85
TOTAL =		3.85

PERENNIAL PLANTS P-TY (K1004469)

SHEET	OFFSET	UNIT
LSM-9	LT	4.5
LS83-19	RT	4.5
TOTAL =		9

SELECT MOWING STAKES (K1005465)

SHEET	OFFSET	EACH
LSM-10	LT	1.0
LSM-16A	LT	2.0
LS83-18	LT	2.0
LS83-19	RT	3.0
TOTAL =		8

TREE PRUN 25-250 (M2011300)

STATION	OFFSET(m)	EACH
LSM-13		
I-80/94		
6+450.000	LT	3.0
6+745.000	LT	2.0
LSM-14		
6+800.000	LT	2.0
LSM-16		
REMARKS		
7+600.000	LT	1.0
LS170-39		
89+700.000	RT	3.0
LS170-40		
90+230.000	RT	2.0
90+265.000	RT	2.0
		15

TREE PRUN OVER 250 (M2011350)

STATION	OFFSET(m)	STATION	OFFSET(m)	EACH
LSM-15				
7+413.000	LT			1.0
7+428.000	LT			1.0
7+444.000	LT			1.0
LSB-21				
60+075	RT			5.0
LSNS-33				
I-94				
19+950.000	RT			3.0
LSNS-38				
VAN DAM				
341+570.000				1.0
LS170-39				
89+710.000		89+750.000		4.0
LS170-40				
90+275.000	RT	90+295.000	RT	8.0
TOTAL =				24

SUPPLE WATERING (M2011700)

STATION	OFFSET(m)	UNIT	
NOMINAL QUANTITY			180.0
TOTAL =			180

COMPOST F & P 100 (M2114100)

QUANTITY	M O.C.	WIDTH(m SQ METER)
2442.00X	1.000	0.355
		866.9
TOTAL =		867

REVISIONS	
NAME	DATE

ILLINOIS DEPARTMENT OF TRANSPORTATION
I-80/94/US 6
KINGERY-BORMAN EXPRESSWAY
BURNHAM ROAD TO US 41
LANDSCAPING PLAN
SCHEDULE OF QUANTITIES

SCALE 1:500
DATE 06/07

DRAWN BY ACE/CAD
CHECKED BY TJW

AMERICAN
CONSULTING ENGINEERS

06/27/2007 8:53:09 AM C:\DD\Contract\140801\CADD\Contract\140801\140801.dwg

ALL DIMENSIONS IN METERS EXCEPT PAY ITEMS AND UNLESS NOTED OTHERWISE

F.A.I. RTE. 80/94	SECTION 2003-106LS	COUNTY COOK	TOTAL SHEETS 59	SHEET NO. 9
STA.		TO STA.		
FED. ROAD DIST. NO.		ILLINOIS	FED. AID PROJECT	
CONTRACT NO. 62699				

SEEDING CL 4 (M2500310)

STATION	STATION	AREA (SQ M)	HECTARE

LSM-16A			0.01
GATEWAY DETAIL			
TOTAL =			0.1

MOWING (M2500750)

STATION	WIDTH(m)	STATION	WIDTH(m)	HECTARE

NOMINAL QUANTITY				21.0
TOTAL =				21.0

INTERSEEDING CL 4 (M2503310)

STATION	STATION	AREA (SQ M)	HECTARE	

NOMINAL QUANTITY				0.20
TOTAL =				0.2

EROSION CONTR BLANKET (M2510630)

STATION	WIDTH(m)	STATION	WIDTH(m)	SQ METER

NOMINAL QUANTITY				5,000.0
LSM-16A				70.0
TOTAL =				5,070

MULCH PLACEMENT 100 (MX032651)

STATION	OFFSET	STATION	OFFSET	SQ METER

LSNS-29				
I-94				
30+567		- 30+245		290.0
LSNS-34				
19+816.000 RT		- 19+760.000 RT		175.0
LS170-40	RT			
MULCH BEDS AND MULCH RINGS				150.0
LSM-13				
MULCH RINGS AT TREES 8SQM X 4EA				32.0
6+450.000 LT				
TOTAL =				647

PERENNIAL PLANT CARE (MX032675)

STATION	OFFSET	STATION	OFFSET	SQ METER

NOMINAL QUANTITY				480 X 3CYCLES= 1,440.0
TOTAL =				1440

WEED CONTR PRE-EM GRN (MX032680)

STATION	OFFSET	STATION	OFFSET	SQ METER

RATE				112 KG / HA
2442.0 SQ M				2.44HA
TOTAL =				274
				274

WEED CONT N SEL/N RES (MX033189)

STATION	OFFSET	STATION	OFFSET	SQ M	LITER

RATE = 0.022467 LITER / m ²					
LSM-9					
50+075.000		- 50+090.000		40.00	0.90
LSM-16					
7+600.000		- 7+950.000		160.00	3.59
LS83-19					
50+105.000		- 50+120.000		40.00	0.90
LSNS-29					
30+567		- 30+245.000		290.00	6.52
LSNS-33					
19+600.000		- 19+625.000		20.00	0.45
19+675.000		- 19+700.000		20.00	0.45
19+760.000		- 19+785.000		20.00	0.45
19+840.000		- 19+865.000		20.00	0.45
LSNS-35					
19+250.000		- 19+275.000		20.00	0.45
19+340.000		- 19+365.000		20.00	0.45
19+425.000		- 19+450.000		20.00	0.45
19+515.000		- 19+540.000		20.00	0.45
LSNS-36					
18+960.000		- 18+985.000		20.00	0.45
19+060.000		- 19+085.000		20.00	0.45
19+170.000		- 19+195.000		20.00	0.45
LSNS-37					
18+650.000		- 18+675.000		20.00	0.45
18+750.000		- 18+775.000		20.00	0.45
18+860.000		- 18+885.000		20.00	0.45
LSNS-38					
0+000.000		- 0+025.000		20.00	0.45
LS170-39					
350+025.000		- 350+050.000		45.00	1.01
89+825.000		- 89+850.000		12.00	0.27
TOTAL =				20	

COARSE SAND PLACE 100 (MX033323)

STATION	OFFSET	STATION	OFFSET	SQ METER

LSM-9				
50+075.000		- 50+090.000		0.000
40.00				
LS83-19				
50+105.000		- 50+120.000		0.000
40.00				
LSNS-33				
19+600.000		- 19+625.000		20.00
19+675.000		- 19+700.000		20.00
19+760.000		- 19+785.000		20.00
19+840.000		- 19+865.000		20.00
LSNS-35				
19+250.000		- 19+275.000		20.00
19+340.000		- 19+365.000		20.00
19+425.000		- 19+450.000		20.00
19+515.000		- 19+540.000		20.00
LSNS-36				
18+960.000		- 18+985.000		20.00
19+060.000		- 19+085.000		20.00
19+170.000		- 19+195.000		20.00
LSNS-37				
18+650.000		- 18+675.000		20.00
18+750.000		- 18+775.000		20.00
18+860.000		- 18+885.000		20.00
LSNS-38				
0+000.000		- 0+025.000		20.00
LS170-39				
350+025.000		- 350+050.000		45.00
89+825.000		- 89+850.000		12.00
TOTAL =				437.0

PERENNIAL PLT-GAL POT (X0301407)

SHEET	OFFSET	UNIT

LSM-16A	RT	2.0
LSNS-35	RT	5.0
LSNS-36	RT	5.0
LSNS-37	RT	2.0
LSNS-38	RT	5.0
LS170-39	RT	0.5
LS170-39	LT	2.0
L SUM		21.5

CONSTRUCTION LAYOUT (Z0013798)

STATION	OFFSET	UNIT

L SUM		1.0
NOMINAL QUANTITY		1.0
TOTAL =		

06/27/2007 8:53:39 AM E:\Project\20140801\CADD\Contract\AWB\lsch001.ras

ILLINOIS DEPARTMENT OF TRANSPORTATION
I-80/94/US 6
KINGERY-BORMAN EXPRESSWAY
BURNHAM ROAD TO US 41
LANDSCAPING PLAN
SCHEDULE OF QUANTITIES

SCALE 1:500 DRAWN BY ACE/CAD
DATE 06/07 CHECKED BY TJW

AMERICAN
CONSULTING ENGINEERS

REVISIONS	
NAME	DATE

ALL DIMENSIONS IN METERS EXCEPT PAY ITEMS AND UNLESS NOTED OTHERWISE

F.A.I. RTE.	SECTION	COUNTY	TOTAL SHEETS	SHEET NO.
80/94	2003-106LS	COOK	59	10
STA.		TO STA.		
FED. ROAD DIST. NO.	ILLINOIS		FED. AID PROJECT	
CONTRACT NO. 62699				

Phase I	YEAR	WORK DATES		CONSTRUCTION WORK	ESTABLISHMENT WORK
		FROM	TO		
Phase I	2008	Prior to spring planting		Preparation of designated planting areas for shrubs and tree beds.	WEED CONTROL, NON-SELECTIVE AND NON-RESIDUAL HERBICIDE in designated planting areas.
		Thawed soil	April 30	1.) Finish installation of evergreens by April 30. 2.) Prepare perennial plant beds with sand and fertilizer.	Apply PRE-EMERGENT GRANULAR HERBICIDE prior to placing mulch.
		Thawed soil	May 15	Finish installation of woody plants by May 15.	Apply PRE-EMERGENT GRANULAR HERBICIDE prior to placing mulch.
		May 1	May 15	Period of establishment plant care required for woody plants.*	
		May 15	May 31	Period of establishment plant care required for woody plants.*	

* Weeding, watering and other work which is necessary to maintain health and satisfactory appearance of the planting is included in the cost of the contract.

Phase II	YEAR	WORK DATES		CONSTRUCTION WORK	ESTABLISHMENT WORK
		FROM	TO		
Phase II	2008	June 1		Certification to the Bureau of Maintenance that all woody plants have been installed and are in a live healthy condition and eligible for a September 2008 period of establishment inspection.	
		May 1	June 15	Finish planting all perennial plant beds. (Schedule inspection for successful completion of the period of establishment 30 days after planting—See PERENNIAL PLANT CARE SCHEDULE in plans.)	Apply PRE-EMERGENT GRANULAR HERBICIDE to perennial beds prior to placing mulch.
		June 1	June 15	Period of establishment plant care required for woody plants.*	
		June 15	June 30	Period of establishment plant care required for woody plants.*	
		July 1	July 15	Period of establishment plant care required for woody plants.*	
		July 15	July 31	Period of establishment plant care required for woody plants.*	
		Aug. 1	Aug. 15	Period of establishment plant care required for woody plants.*	
		Aug. 15	Aug. 31	Period of establishment plant care required for woody plants.*	
		Sept. 1	Sept. 15	Period of establishment plant care required for woody plants.*	
		Sept. 15	Sept. 30	Period of establishment plant care required for woody plants.*	
		Oct. 1	Oct. 15	Additional watering for woody plants if required by the Engineer.	
		Oct. 15	Oct. 31	Additional watering for woody plants if required by the Engineer.	
		Oct. 15	Nov. 15	Install bulbs.	
		Nov. 1	Nov. 15	Additional watering for woody plants if required by the Engineer.	
		Nov. 15	Nov. 30	Additional watering for woody plants if required by the Engineer.	
		Dec. 1	Dec. 15	Additional watering for woody plants if required by the Engineer.	
		Dec. 15	Dec. 31	Additional watering for woody plants if required by the Engineer.	

* Weeding, watering and other work which is necessary to maintain health and satisfactory appearance of the planting is included in the cost of the contract.

Phase III	YEAR	WORK DATES		CONSTRUCTION WORK	ESTABLISHMENT WORK
		FROM	TO		
Phase III	2009	Thawed Soil	May 15	Installation of all required replacement woody plants, and all required clean up of woody plants shall be completed by May 15.	Apply PRE-EMERGENT GRANULAR HERBICIDE to all replacement woody plants prior to placing mulch.
		May 1	May 31		SUPPLEMENTAL WATERING for woody plants if required by the Engineer.
		June 1	June 30		SUPPLEMENTAL WATERING for woody plants if required by the Engineer.
		July 1	July 31		SUPPLEMENTAL WATERING for woody plants if required by the Engineer.
		July 15			Inspection date for WOODY PLANT CARE. (Plant care work must be complete and acceptable on the inspection date).
		Sept. 1	Sept. 30		SUPPLEMENTAL WATERING for woody plants if required by the Engineer.
		September 15			Inspection date for WOODY PLANT CARE. (Plant care work must be complete and acceptable on the inspection date).
		Oct. 1	Oct. 31		SUPPLEMENTAL WATERING for woody plants if required by the Engineer.

REVISIONS	
NAME	DATE

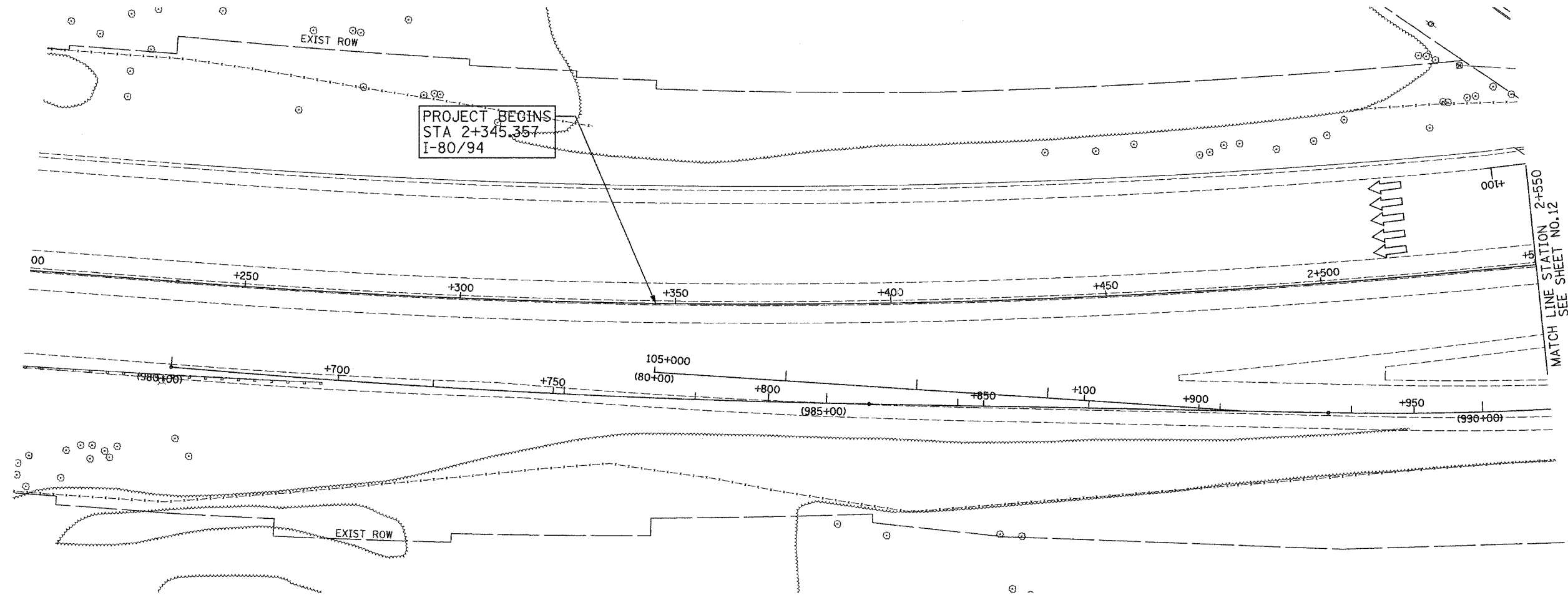
ILLINOIS DEPARTMENT OF TRANSPORTATION
I-80/94/US 6
KINGERY-BORMAN EXPRESSWAY
BURNHAM ROAD TO US 41
LANDSCAPING PLAN
KINGERY EXPRESSWAY I - 8094
PLANTING CALENDAR
SCALE 1:500
DATE 06/07
DRAWN BY ACE/CAD
CHECKED BY TJW



06/26/2007 2:19:18 PM g:\Project\20740801\CADD\Contract\SWB\LS_43.dwg

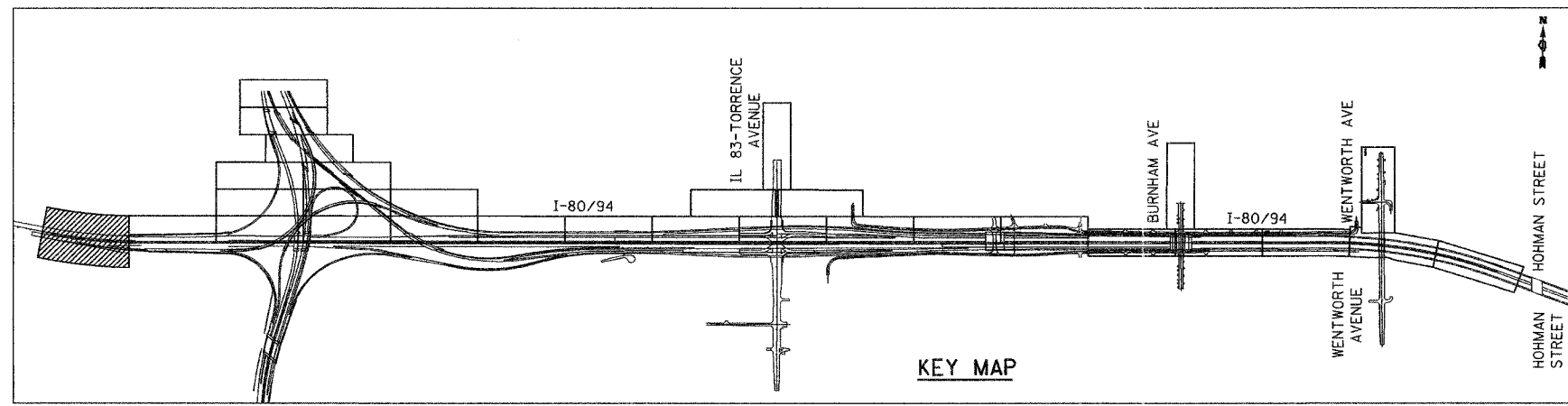
ALL DIMENSIONS IN METERS EXCEPT PAVEMENT ITEMS AND UNLESS NOTED OTHERWISE

F.A.I. RTE.	SECTION	COUNTY	TOTAL SHEETS	SHEET NO.
80/94	2003-106LS	COOK	59	11
STA.	TO STA.			
FED. ROAD DIST. NO.	ILLINOIS FED. AID PROJECT			
CONTRACT NO. 62699				



NO CONTRACT WORK ON THIS SHEET

LSM - 1



KEY MAP

REVISIONS	
NAME	DATE

ILLINOIS DEPARTMENT OF TRANSPORTATION
 I-80/94/US 6
 KINGERY-BORMAN EXPRESSWAY
 BURNHAM ROAD TO US 41
LANDSCAPING PLAN
KINGERY EXPRESSWAY I- 80/94

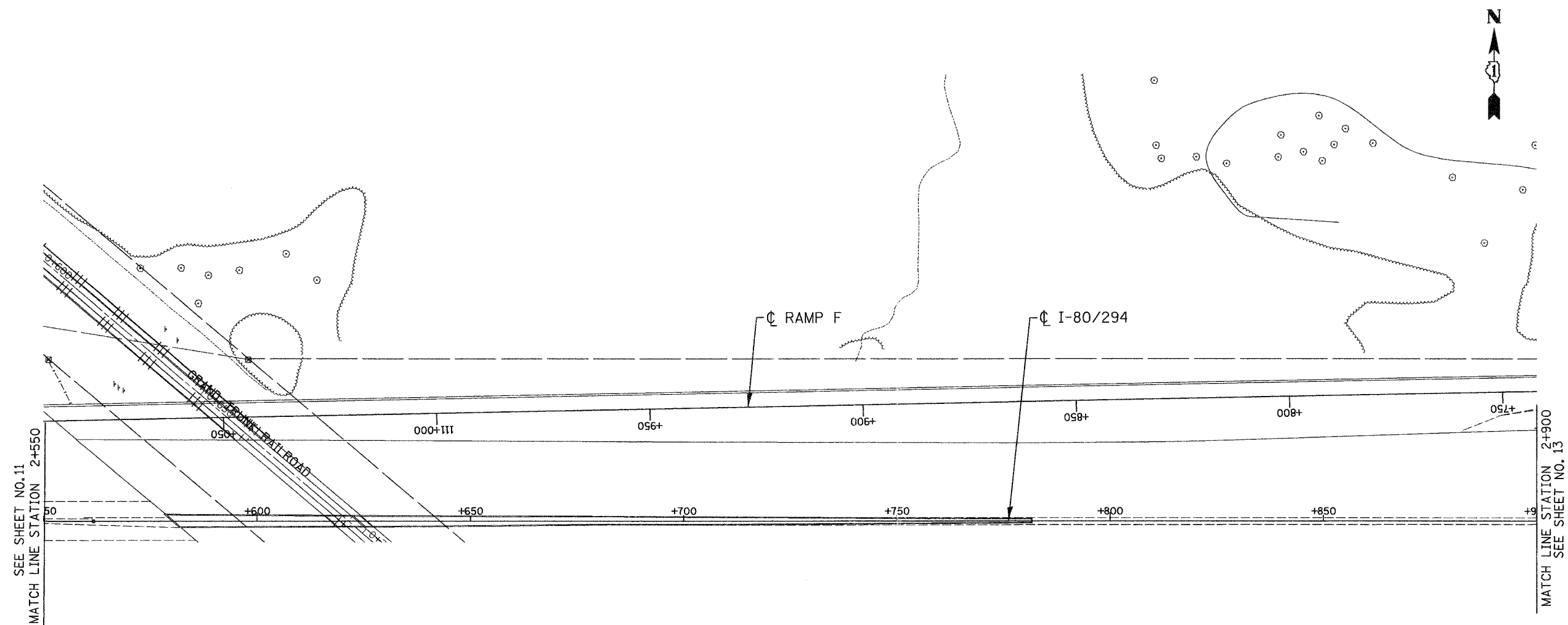
SCALE 1:500
 DATE 06/07
 DRAWN BY ACE/CAD
 CHECKED BY TJW



06/26/07 12:39:41 PM
 G:\Project\20100601\CADD\Contract\LSWB\LS_01.rdb

ALL DIMENSIONS IN METERS EXCEPT PAY ITEMS AND UNLESS NOTED OTHERWISE

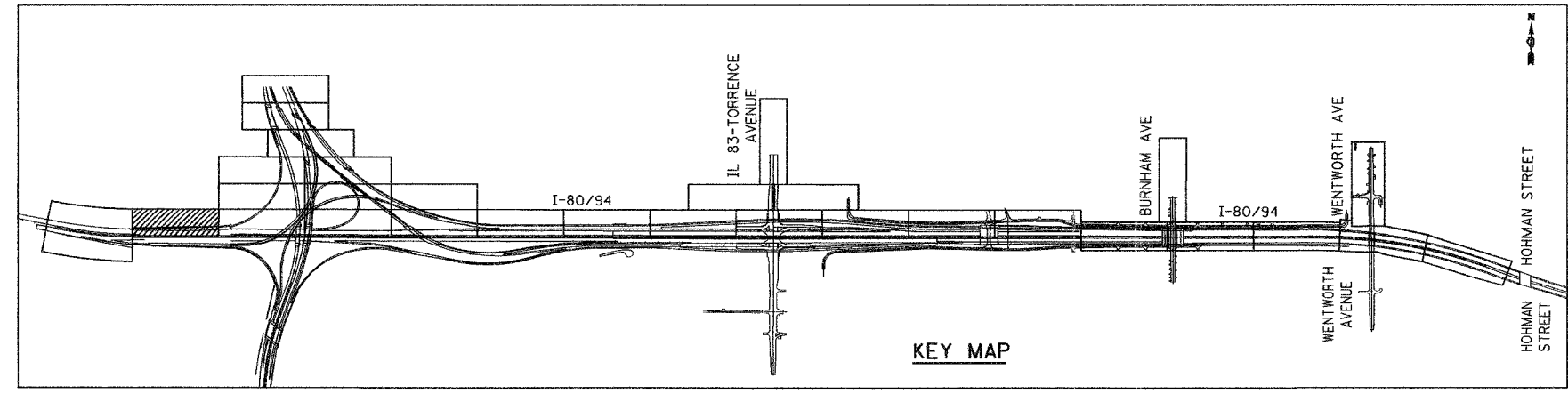
F.A.I. RTE.	SECTION	COUNTY	TOTAL SHEETS	SHEET NO.
80/94	2003-106LS	COOK	59	12
STA.	TO STA.			
FED. ROAD DIST. NO.	ILLINOIS	FED. AID PROJECT		
CONTRACT NO. 62699				



SEE SHEET NO.11
MATCH LINE STATION 2+550

MATCH LINE STATION 2+900
SEE SHEET NO. 13

**NO CONTRACT WORK
ON THIS SHEET**



KEY MAP

LSM - 2

REVISIONS	
NAME	DATE

ILLINOIS DEPARTMENT OF TRANSPORTATION
I-80/94/US 6
KINGERY-BORMAN EXPRESSWAY
BURNHAM ROAD TO US 41
LANDSCAPING PLAN
KINGERY EXPRESSWAY I - 80/94

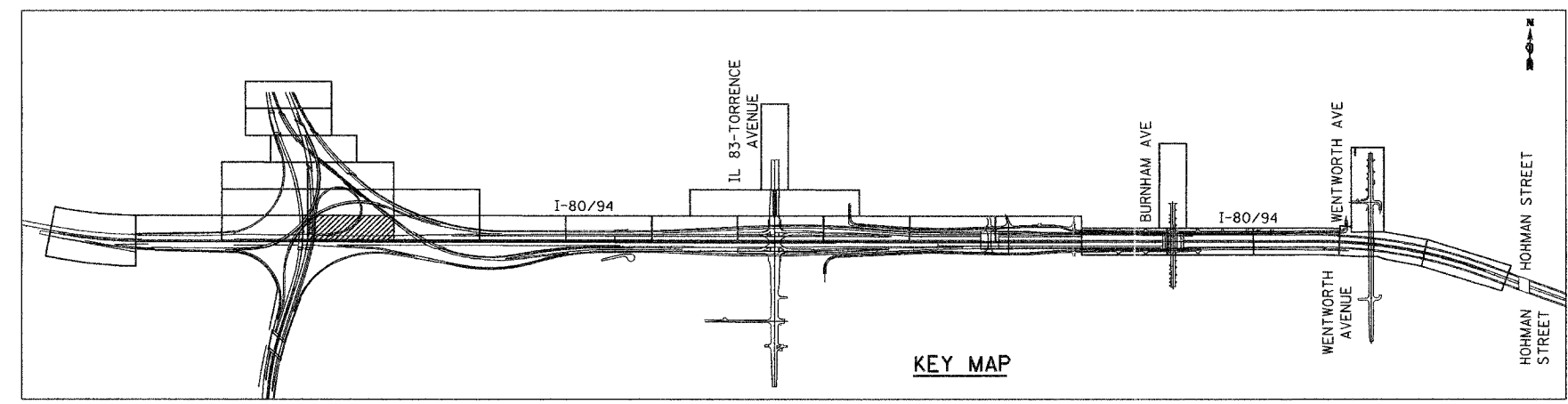
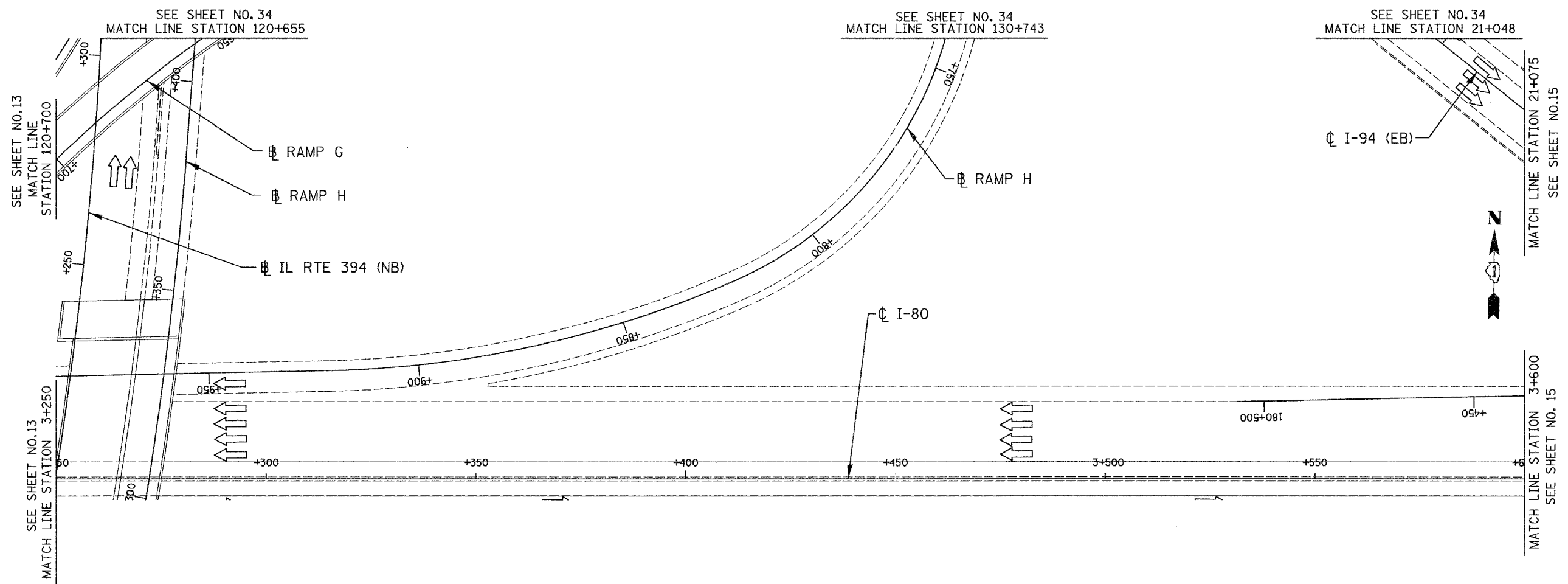
SCALE 1:500
DATE 06/07

DRAWN BY ACE/CAD
CHECKED BY TJW

06/26/07 12:40:27 PM g:\Project\2010601 CAD\Contract\LS\LS_02.rvt

ALL DIMENSIONS IN METERS EXCEPT PAY ITEMS AND UNLESS NOTED OTHERWISE

F.A.I. RTE.	SECTION	COUNTY	TOTAL SHEETS	SHEET NO.
80/94	2003-106LS	COOK	59	14
STA.	TO STA.			
FED. ROAD DIST. NO.	ILLINOIS	FED. AID PROJECT		
CONTRACT NO. 62699				



NO CONTRACT WORK ON THIS SHEET

LSM - 4

REVISIONS	
NAME	DATE

ILLINOIS DEPARTMENT OF TRANSPORTATION
I-80/94/US 6
KINGERY-BORMAN EXPRESSWAY
BURNHAM ROAD TO US 41
LANDSCAPING PLAN
KINGERY EXPRESSWAY I - 80/94

SCALE 1:500
DATE 06/07

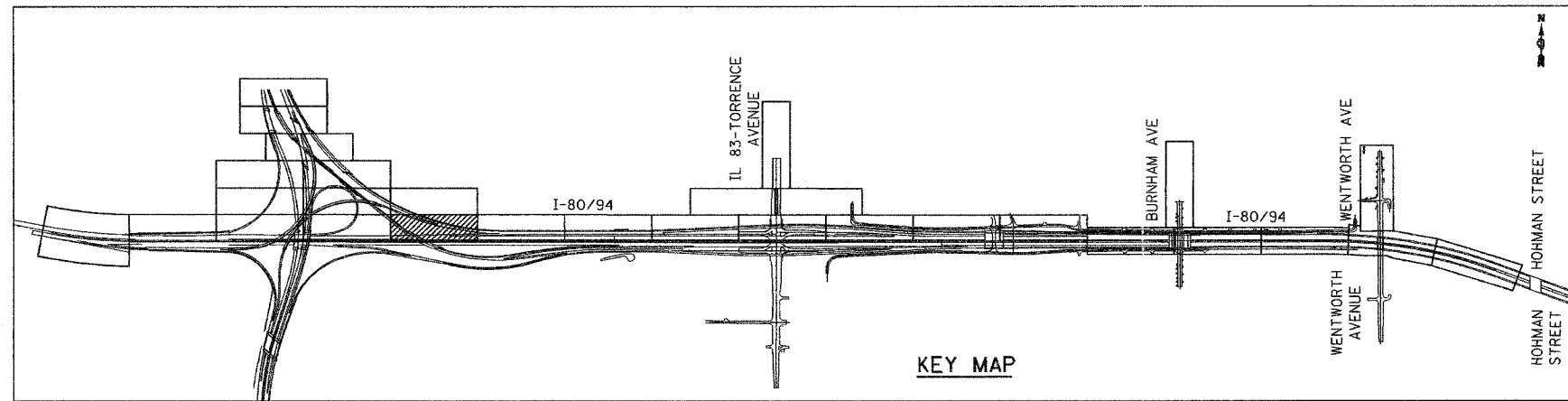
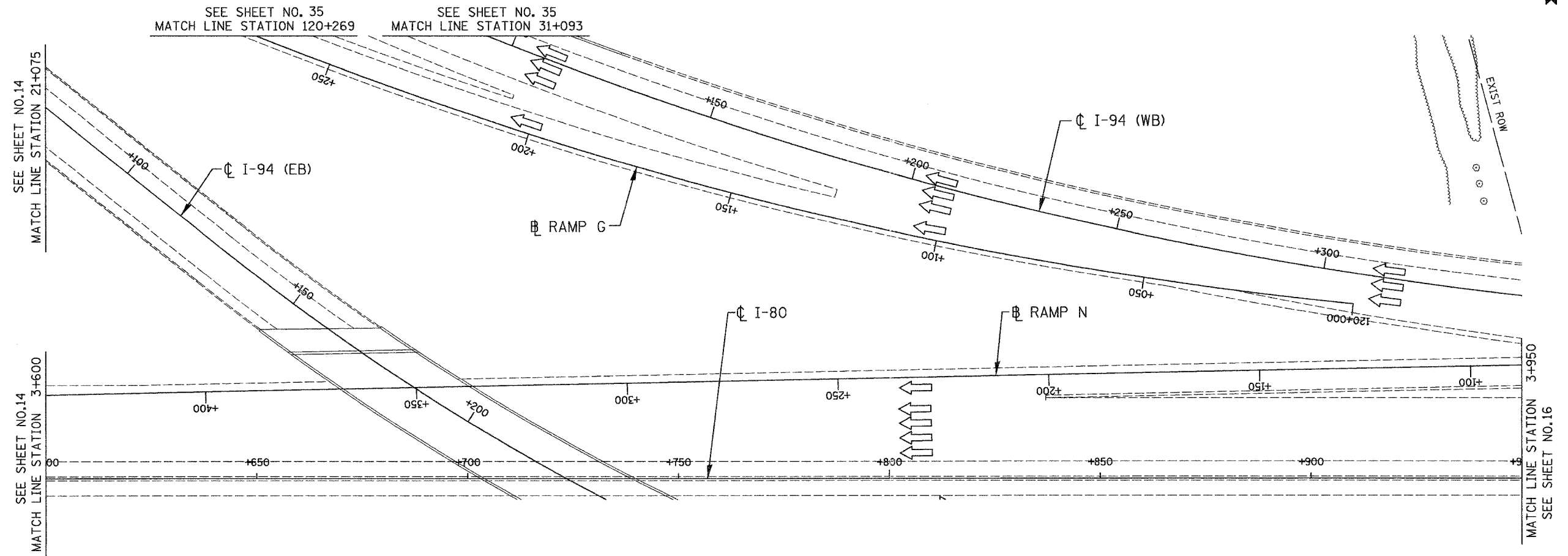
DRAWN BY ACE/CAD
CHECKED BY TJW

AMERICAN
CONSULTING ENGINEERS

06/26/2007 11:43 AM
 G:\Project\20140801\CADD\Contract\WB\LS_04.rvt

ALL DIMENSIONS IN METERS EXCEPT PAY ITEMS AND UNLESS NOTED OTHERWISE

F.A.I. RTE.	SECTION	COUNTY	TOTAL SHEETS	SHEET NO.
80/94	2003-106LS	COOK	59	15
STA.	TO STA.			
FED. ROAD DIST. NO.	ILLINOIS FED. AID PROJECT			
CONTRACT NO. 62699				



NO CONTRACT WORK ON THIS SHEET

LSM - 5

ILLINOIS DEPARTMENT OF TRANSPORTATION
 I-80/94/US 6
 KINGERY-BORMAN EXPRESSWAY
 BURNHAM ROAD TO US 41
LANDSCAPING PLAN
 KINGERY EXPRESSWAY I - 80/94

REVISIONS	
NAME	DATE

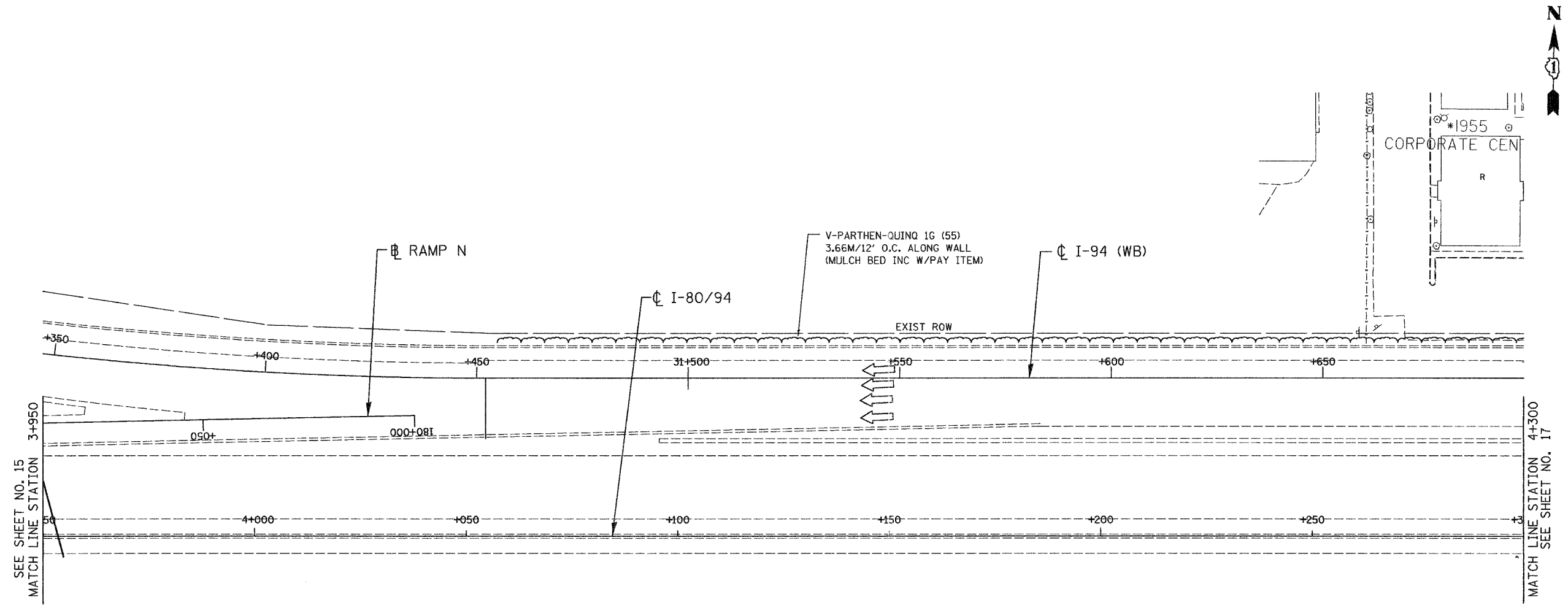
SCALE 1:500
 DATE 06/07
 DRAWN BY ACE/CAD
 CHECKED BY TJW



06/27/07
 9:52:28 AM
 G:\Project\2014\0801\CADD\Contract\WB\LS_05.rds

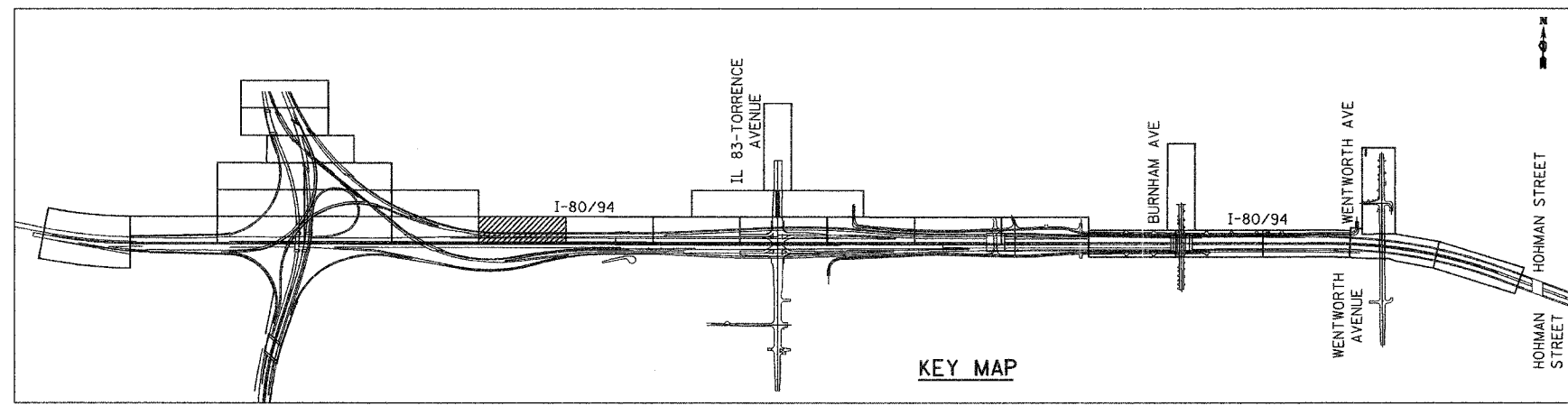
ALL DIMENSIONS IN METERS EXCEPT PAY ITEMS AND UNLESS NOTED OTHERWISE

F.A.I. RTE.	SECTION	COUNTY	TOTAL SHEETS	SHEET NO.
80/94	2003-106LS	COOK	59	16
STA.	TO STA.			
FED. ROAD DIST. NO.	ILLINOIS FED. AID PROJECT			
CONTRACT NO. 62699				



SEE SHEET NO. 15
MATCH LINE STATION 3+950

MATCH LINE STATION 4+300
SEE SHEET NO. 17



KEY MAP

LSM - 6

REVISIONS	
NAME	DATE

ILLINOIS DEPARTMENT OF TRANSPORTATION
I-80/94/US 6
KINGERY-BORMAN EXPRESSWAY
BURNHAM ROAD TO US 41
LANDSCAPING PLAN
KINGERY EXPRESSWAY I - 80/94

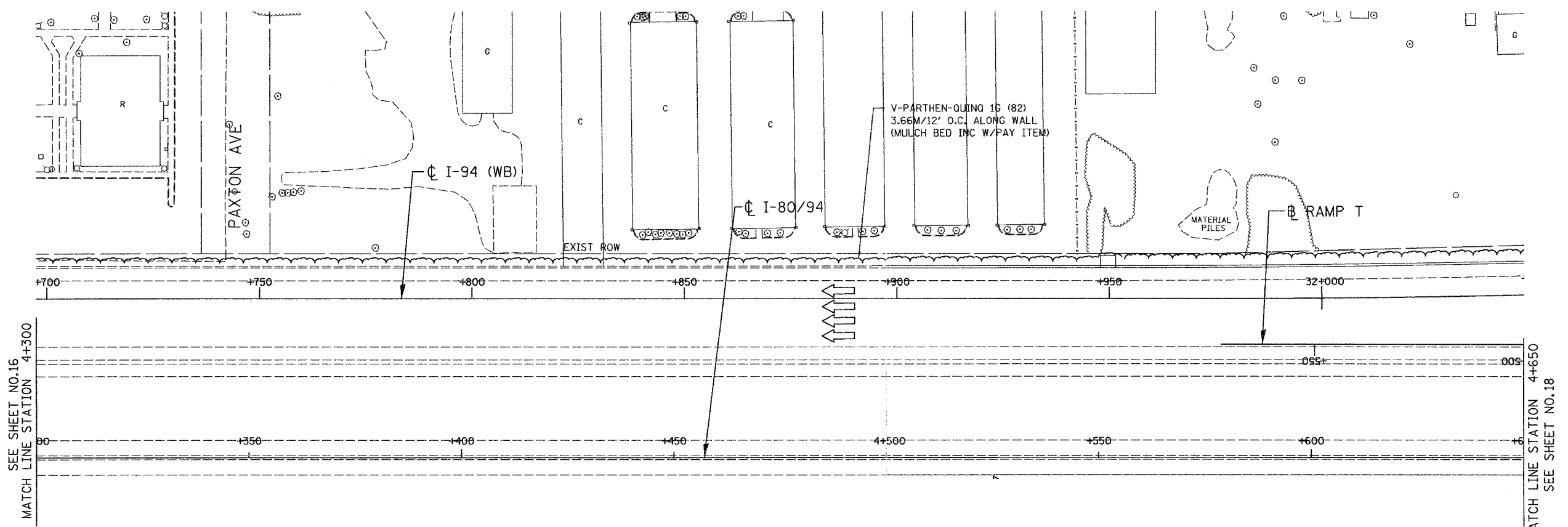
SCALE 1:500
DATE 06/07
DRAWN BY ACE/CAD
CHECKED BY TJW



06/06/07
 1:25 PM
 P:\Project\20140801\CADD\Contract\I-80/94\LS_06.rdb

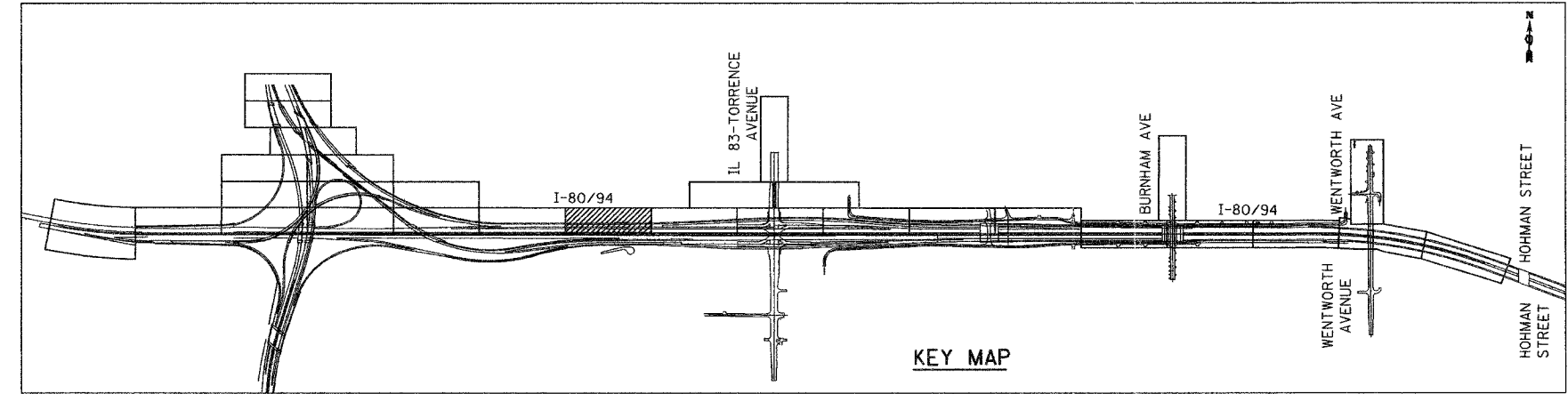
ALL DIMENSIONS IN METERS EXCEPT PAY ITEMS AND UNLESS NOTED OTHERWISE

F.A.I. RTE.	SECTION	COUNTY	TOTAL SHEETS	SHEET NO.
80/94	2003-106LS	COOK	59	17
STA.	TO STA.			
FED. ROAD DIST. NO.	ILLINOIS FED. AID PROJECT			
CONTRACT NO. 62699				



SEE SHEET NO.16
MATCH LINE STATION 4+300

MATCH LINE STATION 4+650
SEE SHEET NO.18



KEY MAP

LSM - 7

REVISIONS	
NAME	DATE

ILLINOIS DEPARTMENT OF TRANSPORTATION
I-80/94/US 6
KINGERY-BORMAN EXPRESSWAY
BURNHAM ROAD TO US 41
LANDSCAPING PLAN
KINGERY EXPRESSWAY I - 80/94

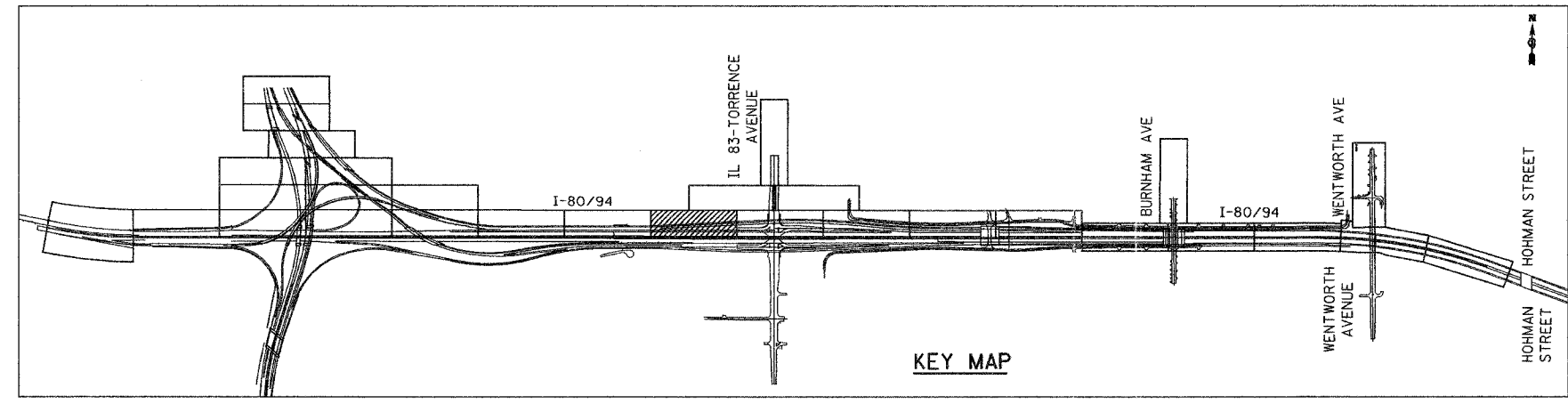
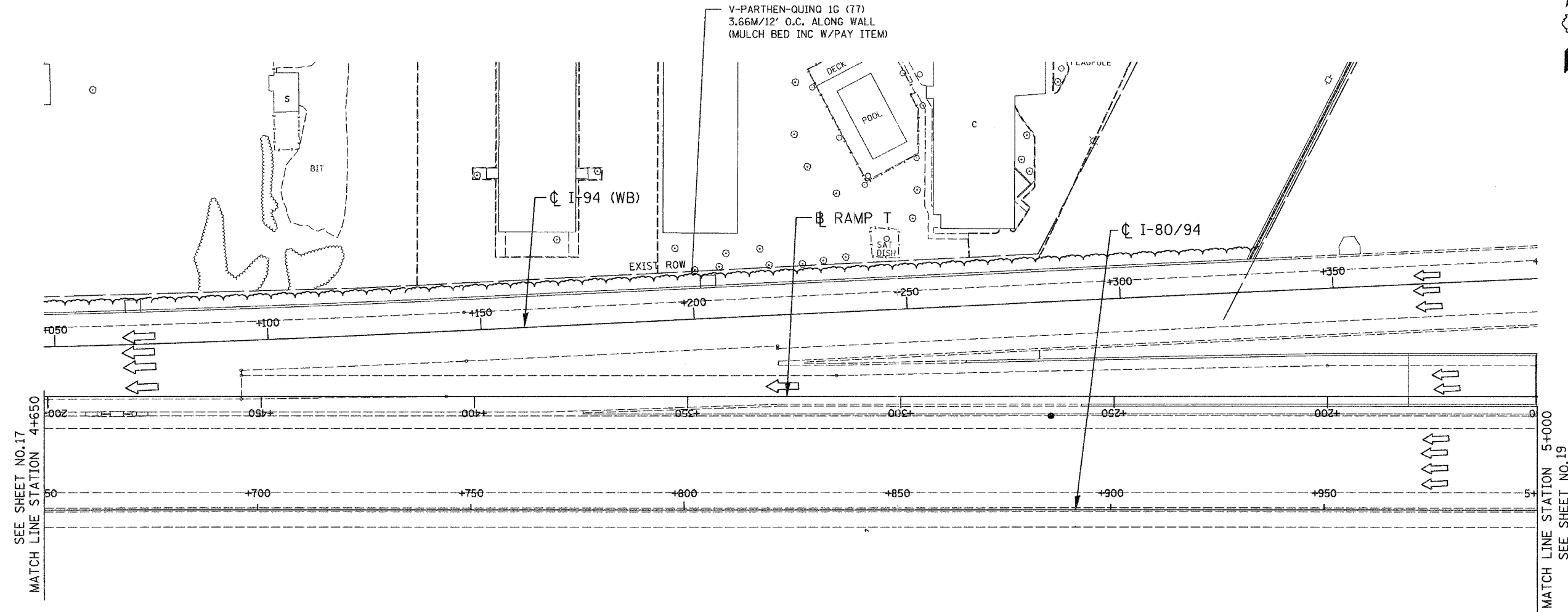
SCALE 1:500
DATE 06/07
DRAWN BY ACE/CAD
CHECKED BY TJW



06/26/2007 11:23:53 PM G:\Project\2014080\CADD\Contract\LS\WB\LS_07.rcb

ALL DIMENSIONS IN METERS EXCEPT PAY ITEMS AND UNLESS NOTED OTHERWISE

F.A.I. RTE.	SECTION	COUNTY	TOTAL SHEETS	SHEET NO.
80/94	2003-106LS	COOK	59	18
STA.	TO STA.			
FED. ROAD DIST. NO.	ILLINOIS	FED. AID PROJECT		
CONTRACT NO. 62699				



SEE SHEET NO.17
MATCH LINE STATION 4+650

MATCH LINE STATION 5+000
SEE SHEET NO.19

LSM - 8

REVISIONS	
NAME	DATE

ILLINOIS DEPARTMENT OF TRANSPORTATION
I-80/94/US 6
KINGERY-BORMAN EXPRESSWAY
BURNHAM ROAD TO US 41
LANDSCAPING PLAN
KINGERY EXPRESSWAY I-80/94

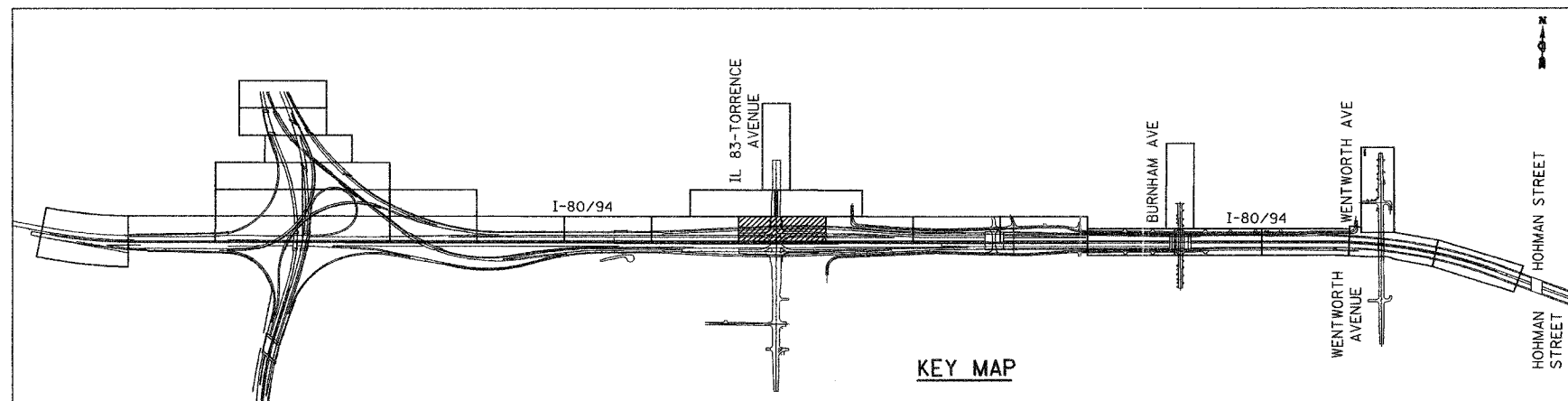
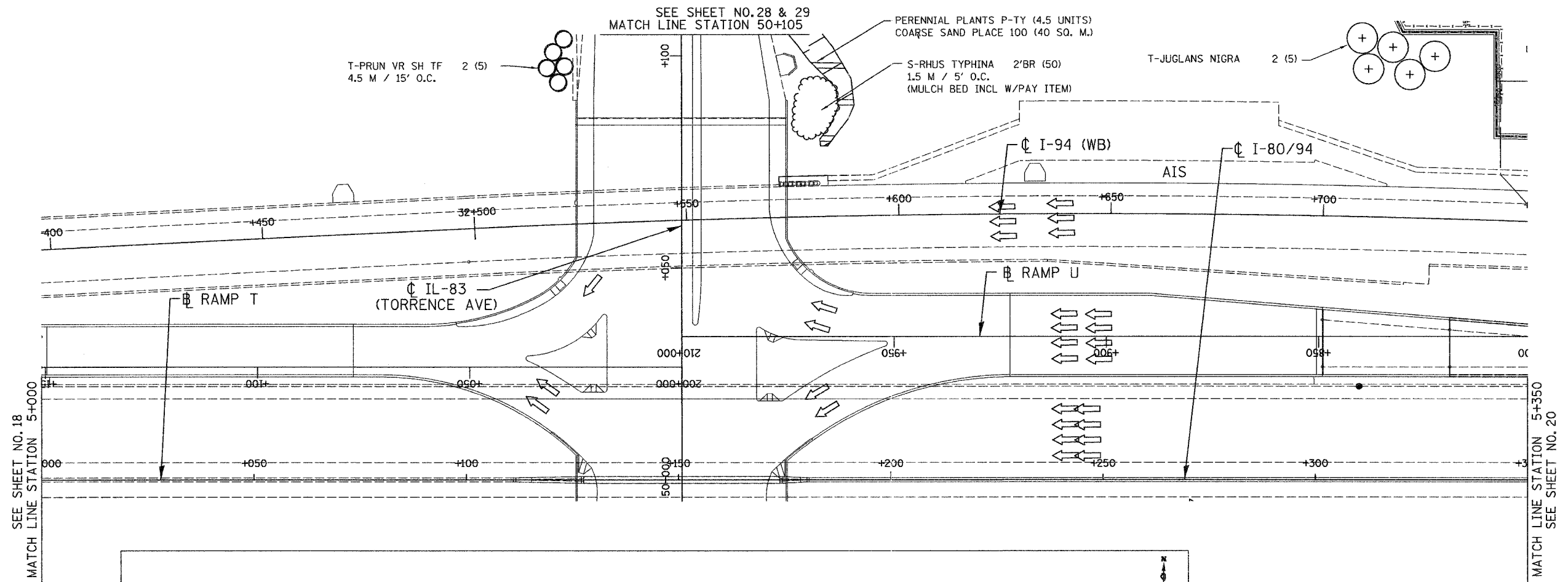
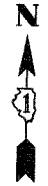
SCALE 1:500
DATE 06/07

DRAWN BY ACE/CAD
CHECKED BY TJW

06/26/2007 1:13:22 PM g:\Project\20140901\CADD\Contract\WB\LS_08.rdb

ALL DIMENSIONS IN METERS EXCEPT PAY ITEMS AND UNLESS NOTED OTHERWISE

F.A.I. RTE. 80/94	SECTION 2003-106LS	COUNTY COOK	TOTAL SHEETS 59	SHEET NO. 19
STA.		TO STA.		
FED. ROAD DIST. NO.		ILLINOIS FED. AID PROJECT		
CONTRACT NO. 62699				



SEE SHEET NO. 18
MATCH LINE STATION 5+000

MATCH LINE STATION 5+350
SEE SHEET NO. 20

LSM - 9

06/28/07
1:13:54 PM
B:\Project\20140801\CADD\Contract\WB\LS_09.rvt

REVISIONS	
NAME	DATE

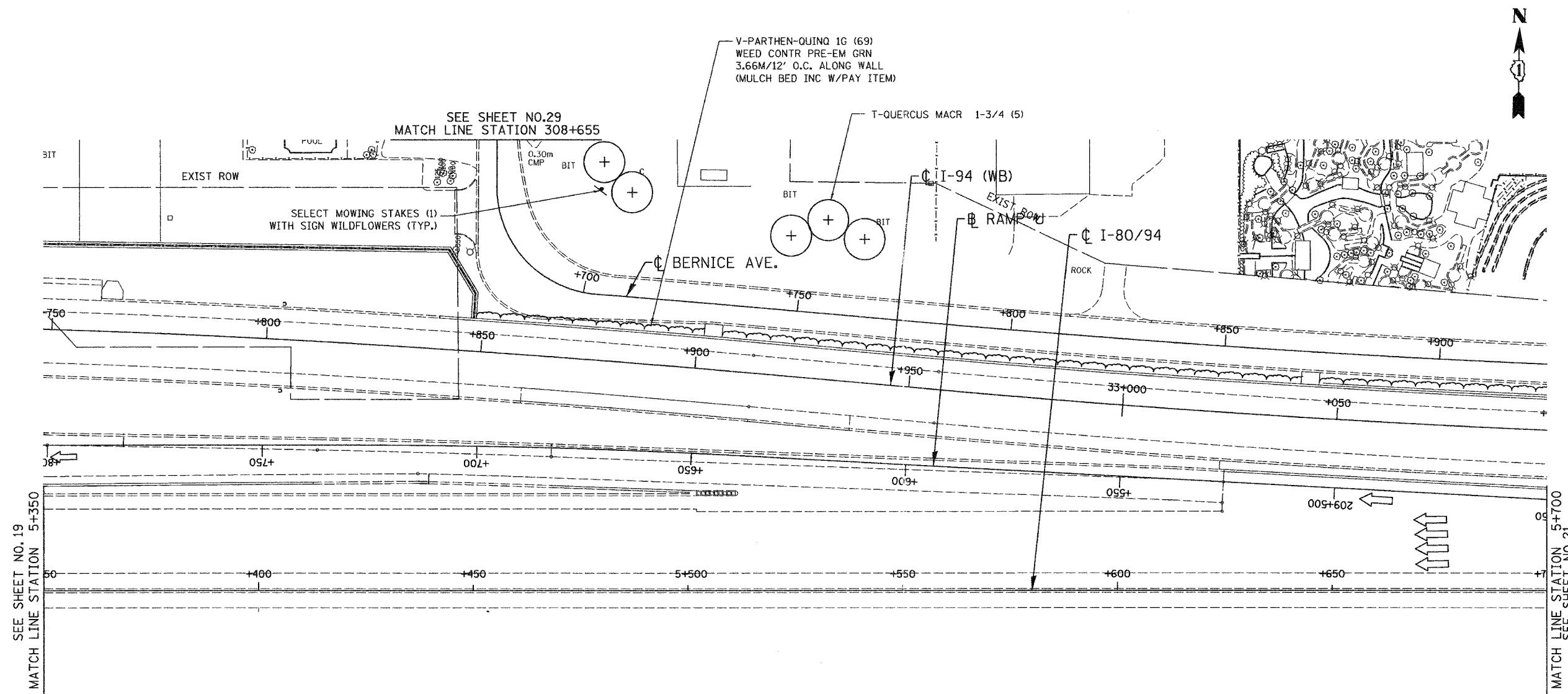
ILLINOIS DEPARTMENT OF TRANSPORTATION
I-80/94/US 6
KINGERY-BORMAN EXPRESSWAY
BURNHAM ROAD TO US 41
LANDSCAPING PLAN
KINGERY EXPRESSWAY I - 8094

SCALE 1:500
DATE 06/07
DRAWN BY ACE/CAD
CHECKED BY TJW



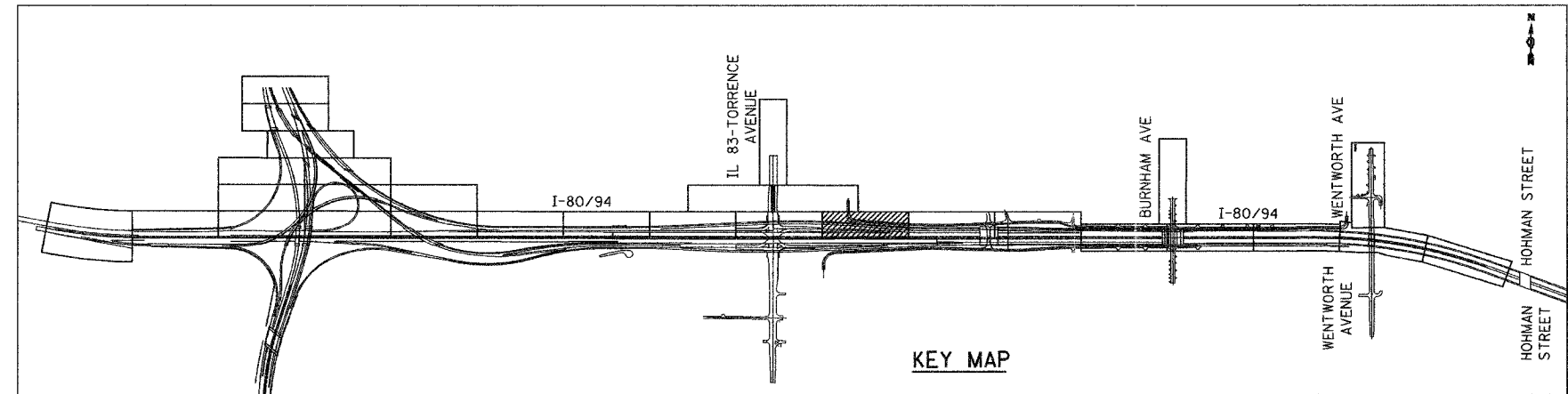
ALL DIMENSIONS IN METERS EXCEPT PAY ITEMS AND UNLESS NOTED OTHERWISE

F.A.I. RTE.	SECTION	COUNTY	TOTAL SHEETS	SHEET NO.
80/94	2003-106LS	COOK	59	20
STA.	TO STA.			
FED. ROAD DIST. NO.	ILLINOIS	FED. AID PROJECT		
CONTRACT NO. 62699				



SEE SHEET NO. 19
MATCH LINE STATION 5+350

MATCH LINE STATION 5+700
SEE SHEET NO. 21



KEY MAP

LSM - 10

REVISIONS	
NAME	DATE

ILLINOIS DEPARTMENT OF TRANSPORTATION
I-80/94/US 6
KINGERY-BORMAN EXPRESSWAY
BURNHAM ROAD TO US 41
LANDSCAPING PLAN
KINGERY EXPRESSWAY I- 80/94

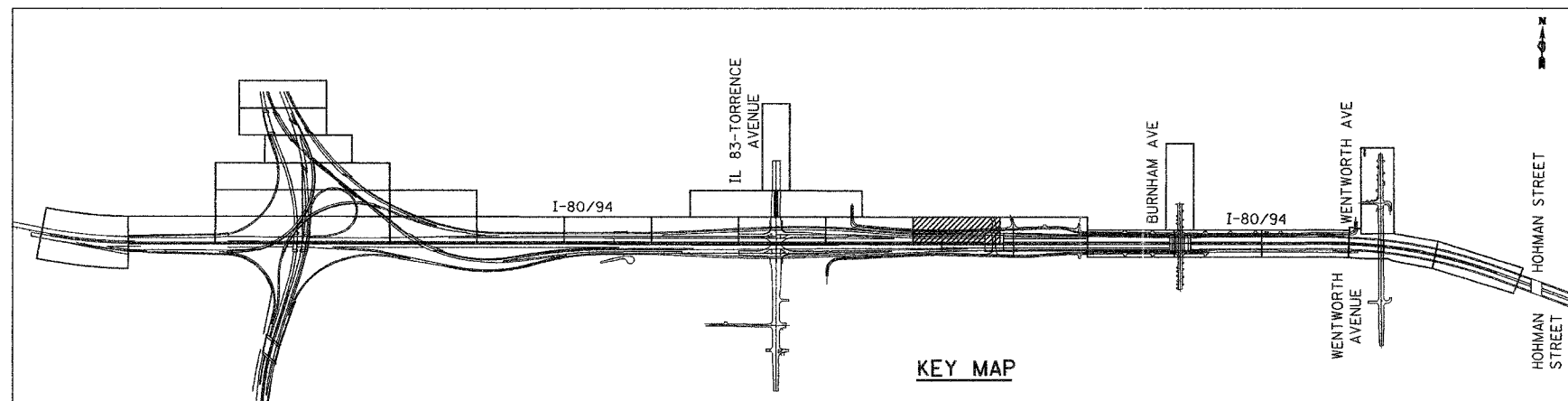
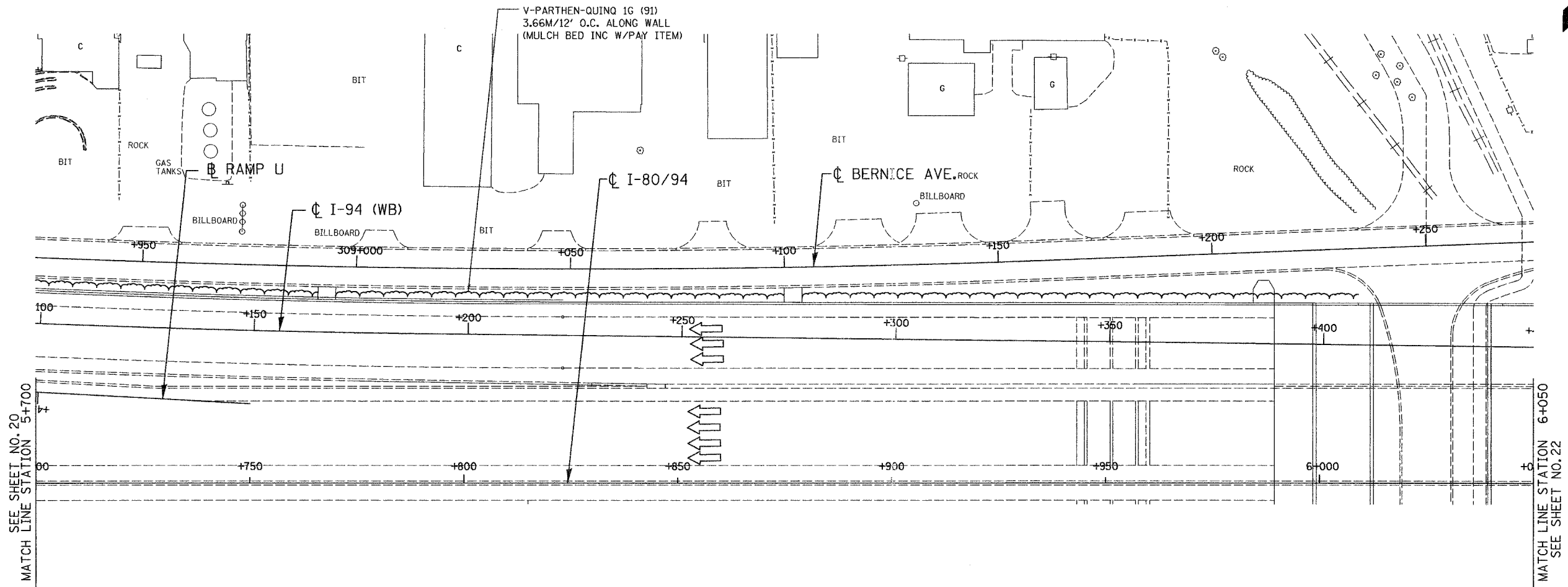
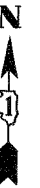
SCALE 1:500
DATE 06/07
DRAWN BY ACE/CAD
CHECKED BY TJW



06/26/2007 1:14:29 PM g:\Project\2004080\CADD\Contract\WB\LS 10.rds

ALL DIMENSIONS IN METERS EXCEPT PAY ITEMS AND UNLESS NOTED OTHERWISE

F.A.I. RTE.	SECTION	COUNTY	TOTAL SHEETS	SHEET NO.
80/94	2003-106LS	COOK	59	21
STA.	TO STA.			
FED. ROAD DIST. NO.	ILLINOIS FED. AID PROJECT			
CONTRACT NO. 62699				



LSM - 11

ILLINOIS DEPARTMENT OF TRANSPORTATION
 I-80/94/US 6
 KINGERY-BORMAN EXPRESSWAY
 BURNHAM ROAD TO US 41
LANDSCAPING PLAN
KINGERY EXPRESSWAY I - 80/94

REVISIONS	
NAME	DATE

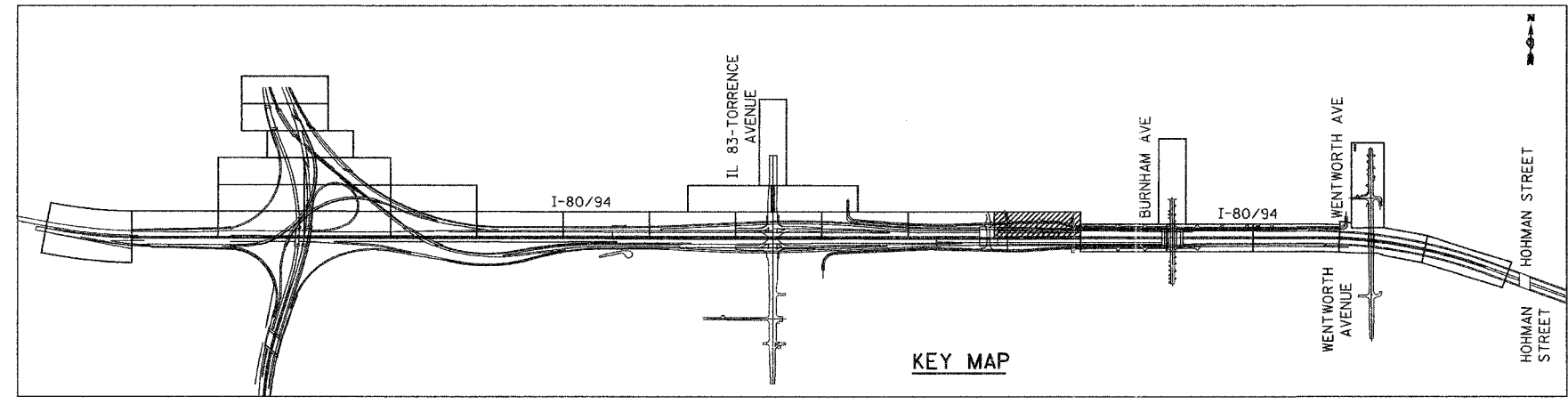
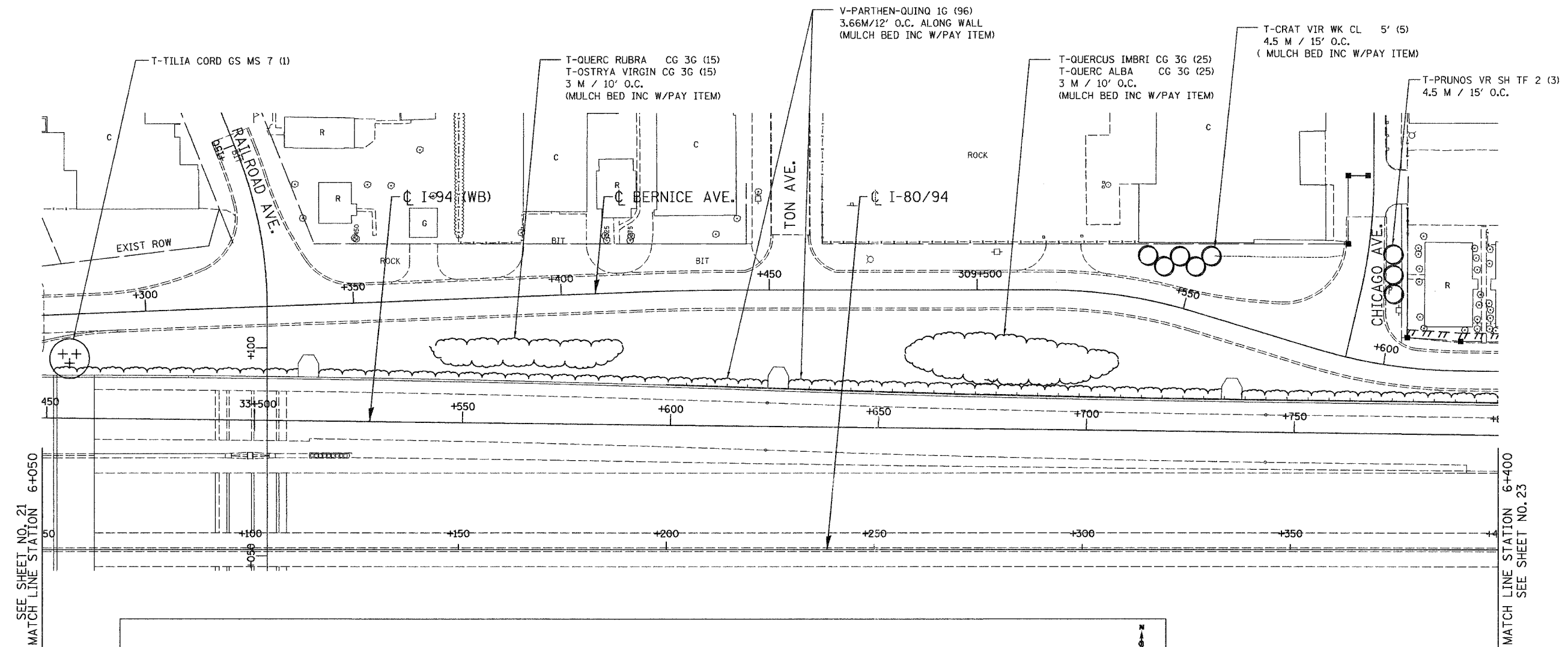
SCALE 1:500
 DATE 06/07
 DRAWN BY ACE/CAD
 CHECKED BY TJW



06/26/2007 1:16:13 PM
 G:\Project\2014\80\CADD\Contract\WB\LS 11.rdb

ALL DIMENSIONS IN METERS EXCEPT PAY ITEMS AND UNLESS NOTED OTHERWISE

F.A.I. RTE.	SECTION	COUNTY	TOTAL SHEETS	SHEET NO.
80/94	2003-106LS	COOK	59	22
STA.	TO STA.			
FED. ROAD DIST. NO.	ILLINOIS	FED. AID PROJECT		
CONTRACT NO. 62699				



KEY MAP

LSM - 12

REVISIONS	
NAME	DATE

ILLINOIS DEPARTMENT OF TRANSPORTATION
 I-80/94/US 6
 KINGERY-BORMAN EXPRESSWAY
 BURNHAM ROAD TO US 41
LANDSCAPING PLAN
 KINGERY EXPRESSWAY I - 80/94

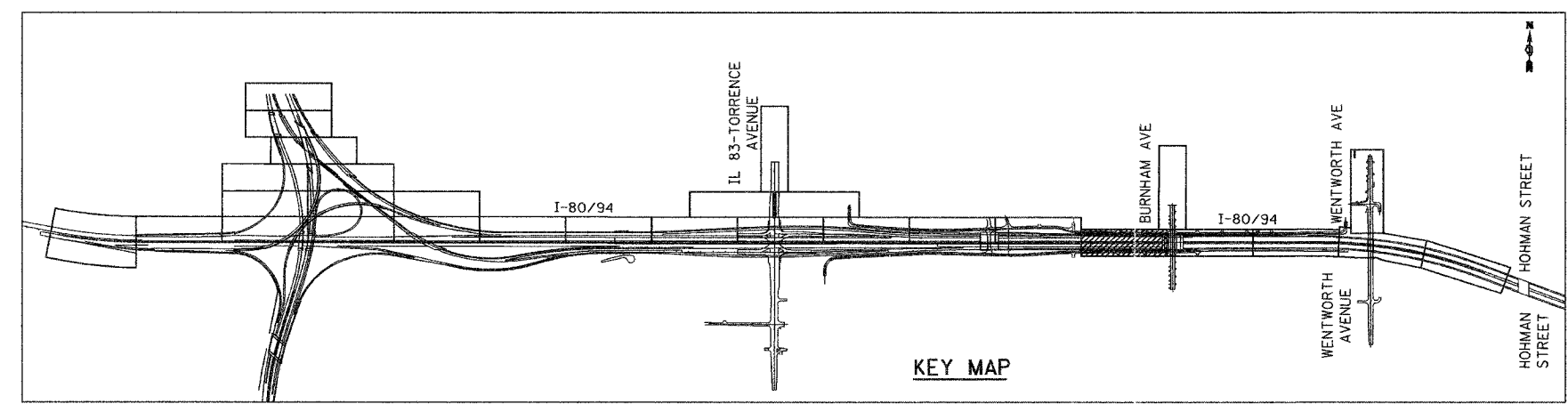
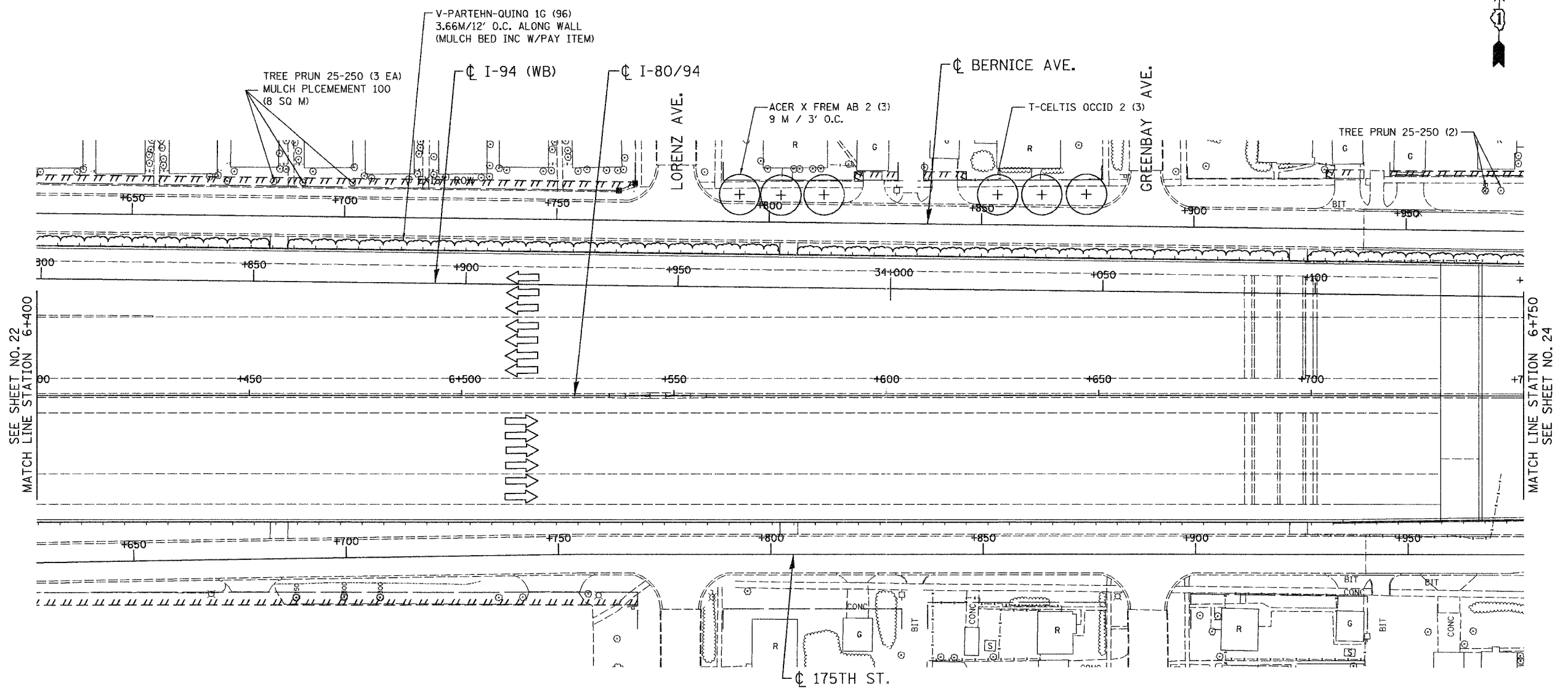
SCALE 1:500
 DATE 06/07

DRAWN BY ACE/CAD
 CHECKED BY TJW

06/26/2007
 1:16:36 PM
 g:\Project\20140801\CADD\Contract\IWB\LS_12.rvt

ALL DIMENSIONS IN METERS EXCEPT PAY ITEMS AND UNLESS NOTED OTHERWISE

F.A.L. RTE.	SECTION	COUNTY	TOTAL SHEETS	SHEET NO.
80/94	2003-106LS	COOK	59	23
STA.		TO STA.		
FED. ROAD DIST. NO.		ILLINOIS FED. AID PROJECT		
CONTRACT NO. 62699				



06/27/07
 9:35:34 AM
 P:\Project\20140801\CADD\Contract\WB\LS_13.rvt

LSM - 13

REVISIONS	
NAME	DATE

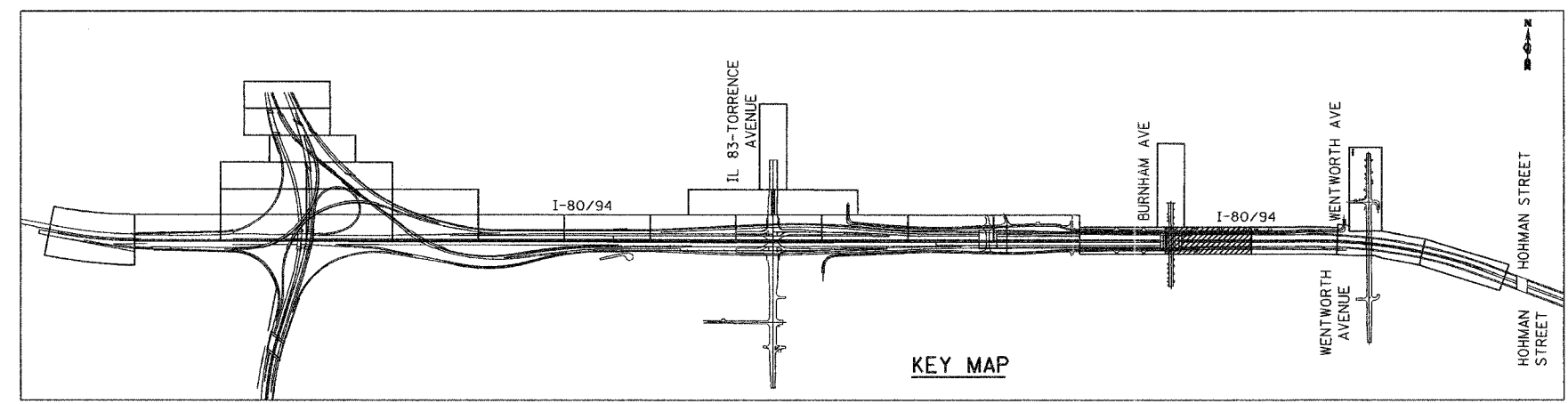
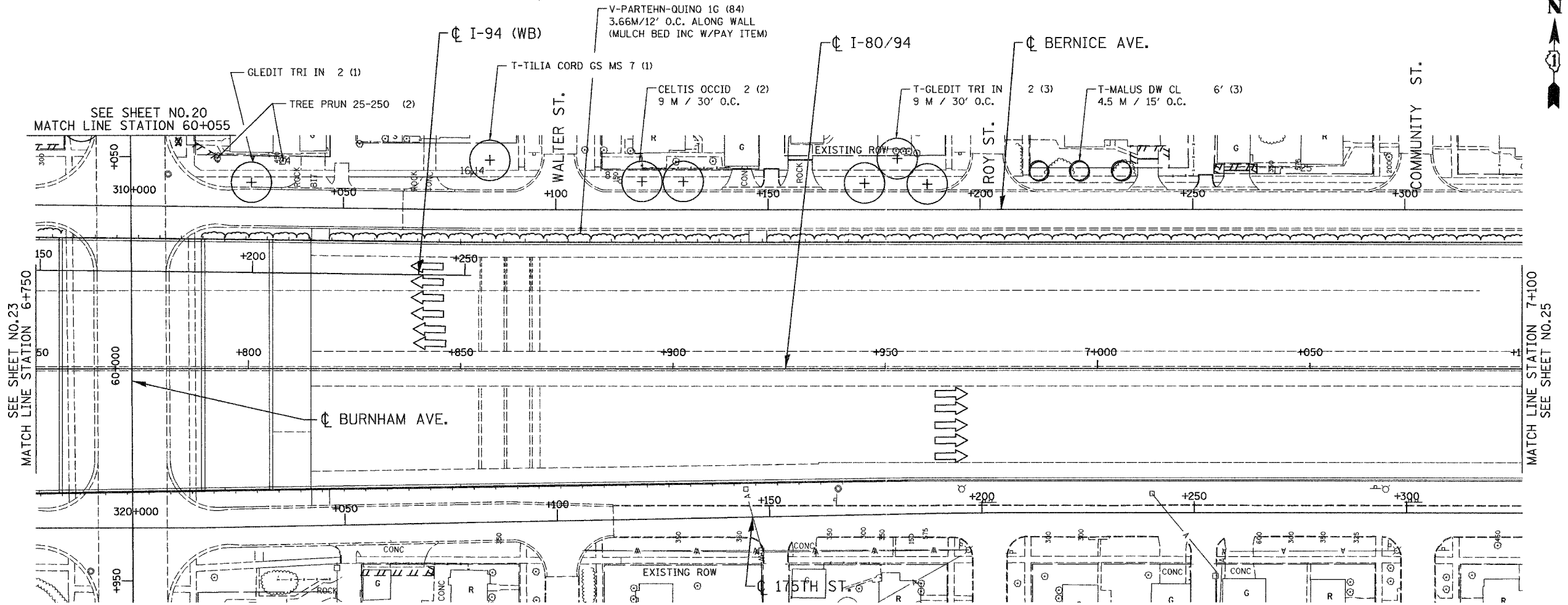
ILLINOIS DEPARTMENT OF TRANSPORTATION
 I-80/94/US 6
 KINGERY-BORMAN EXPRESSWAY
 BURNHAM ROAD TO US 41
LANDSCAPING PLAN
 KINGERY EXPRESSWAY I - 80/94

SCALE 1:500
 DATE 06/07

DRAWN BY ACE/CAD
 CHECKED BY TJW

ALL DIMENSIONS IN METERS EXCEPT PAY ITEMS AND UNLESS NOTED OTHERWISE

F.A.I. RTE.	SECTION	COUNTY	TOTAL SHEETS	SHEET NO.
80/94	2003-106LS	COOK	59	24
STA.	TO STA.			
FED. ROAD DIST. NO.	ILLINOIS FED. AID PROJECT			
CONTRACT NO. 62699				



LSM - 14

ILLINOIS DEPARTMENT OF TRANSPORTATION
 I-80/94/US 6
 KINGERY-BORMAN EXPRESSWAY
 BURNHAM ROAD TO US 41
LANDSCAPING PLAN
KINGERY EXPRESSWAY I - 80/94

REVISIONS	
NAME	DATE

SCALE 1:500
 DATE 06/07

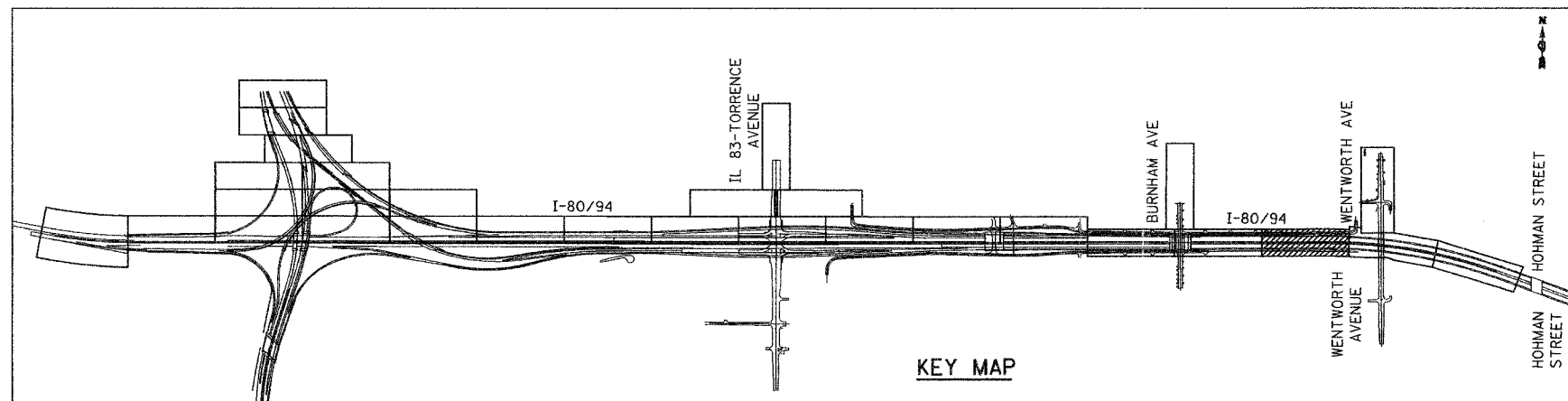
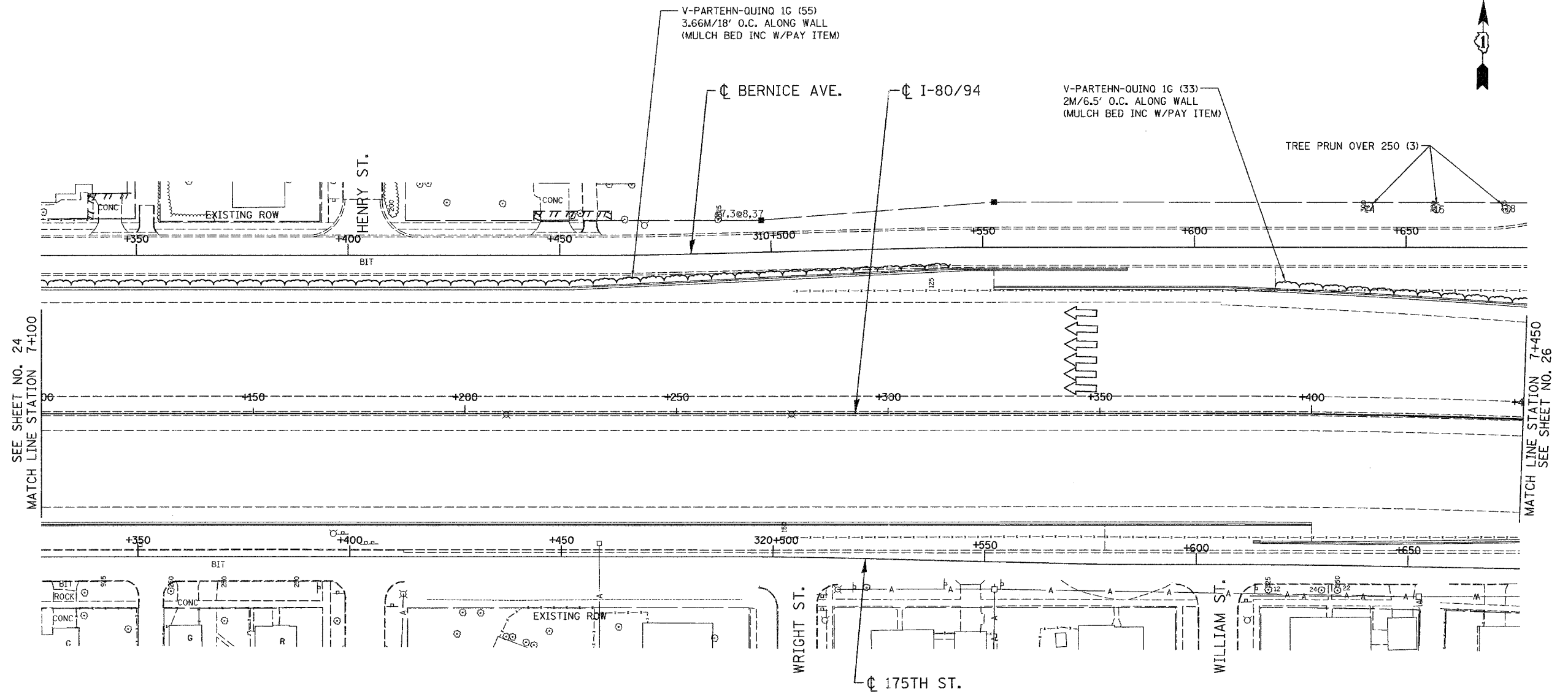
DRAWN BY ACE/CAD
 CHECKED BY TJW



05/26/2007 1:33:23 PM
 g:\Project\20140801\CADD\Contract\WB\LS_M.rdb

ALL DIMENSIONS IN METERS EXCEPT PAY ITEMS AND UNLESS NOTED OTHERWISE

F.A.I. RTE.	SECTION	COUNTY	TOTAL SHEETS	SHEET NO.
80/94	2003-106LS	COOK	59	25
STA.	TO STA.			
FED. ROAD DIST. NO.	ILLINOIS FED. AID PROJECT			
CONTRACT NO. 62699				



KEY MAP

LSM - 15

ILLINOIS DEPARTMENT OF TRANSPORTATION
 I-80/94/US 6
 KINGERY-BORMAN EXPRESSWAY
 BURNHAM ROAD TO US 41
LANDSCAPING PLAN
 KINGERY EXPRESSWAY I - 80/94

REVISIONS	
NAME	DATE

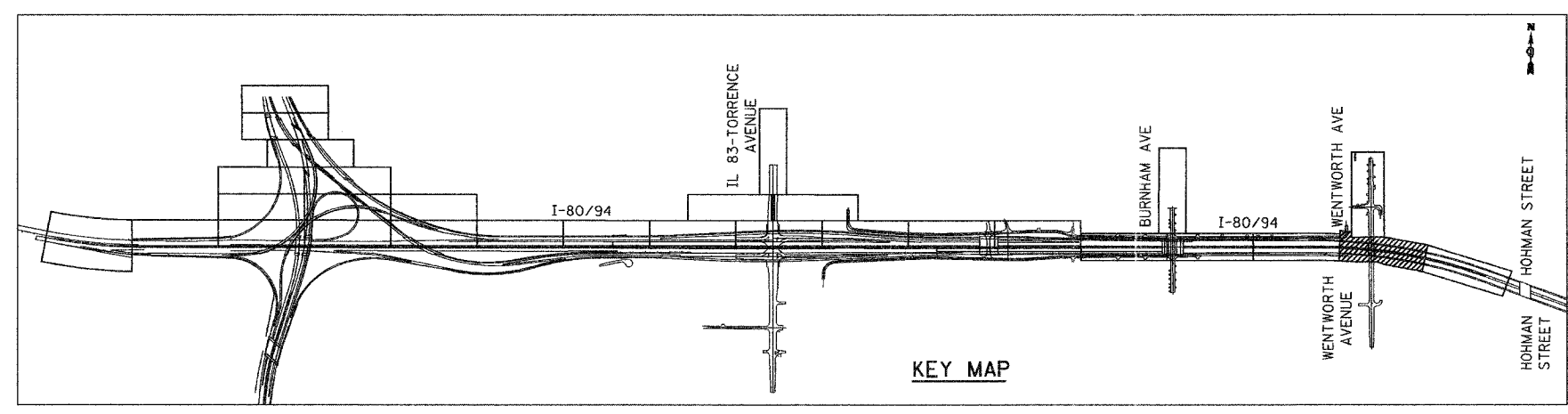
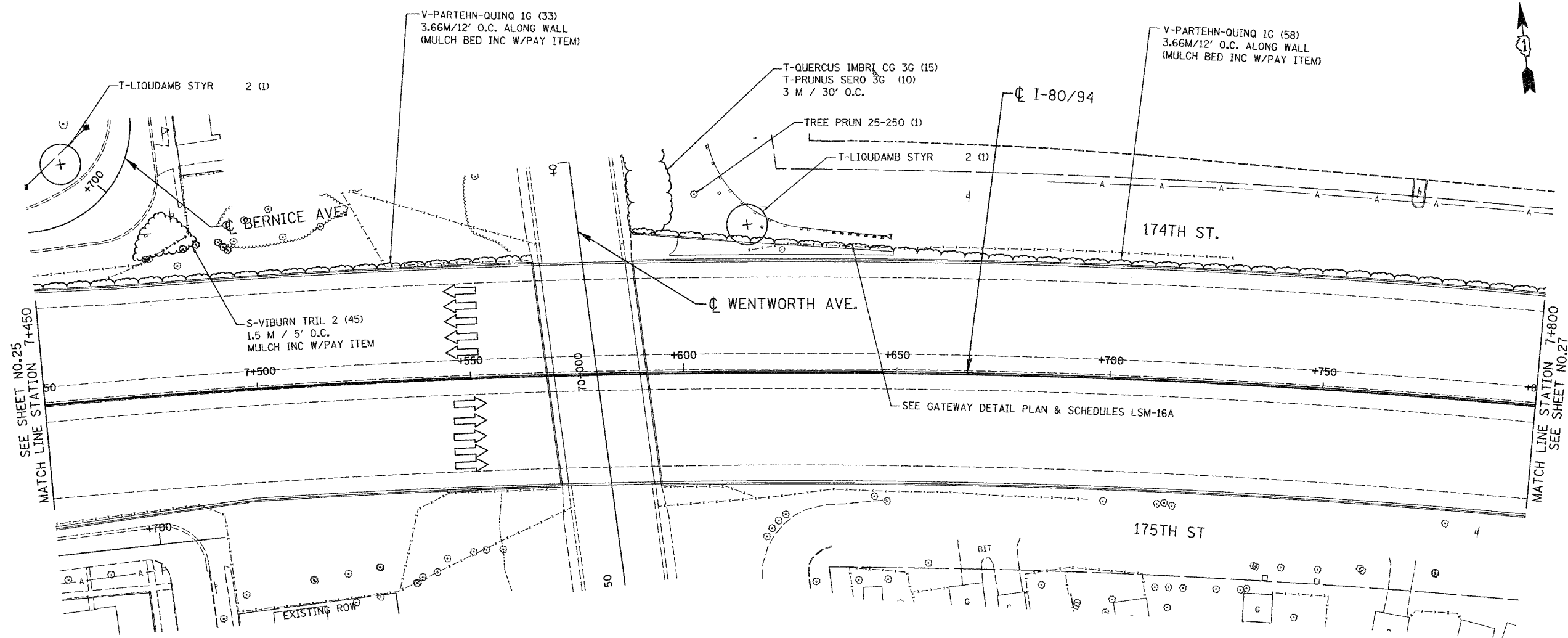
SCALE 1:500
 DATE 06/07
 DRAWN BY ACE/CAD
 CHECKED BY TJW



06/26/2007 1:23:58 PM
 G:\Project\20140801\CADD\Contract\WB LS 16.cdw

ALL DIMENSIONS IN METERS EXCEPT PAY ITEMS AND UNLESS NOTED OTHERWISE

F.A.I. RTE.	SECTION	COUNTY	TOTAL SHEETS	SHEET NO.
80/94	2003-106LS	COOK	59	26
STA.	TO STA.			
FED. ROAD DIST. NO.	ILLINOIS	FED. AID PROJECT		
CONTRACT NO. 62699				



LSM - 16

ILLINOIS DEPARTMENT OF TRANSPORTATION
 I-80/94/US 6
 KINGERY-BORMAN EXPRESSWAY
 BURNHAM ROAD TO US 41
LANDSCAPING PLAN
 KINGERY EXPRESSWAY I - 80/94

REVISIONS	
NAME	DATE

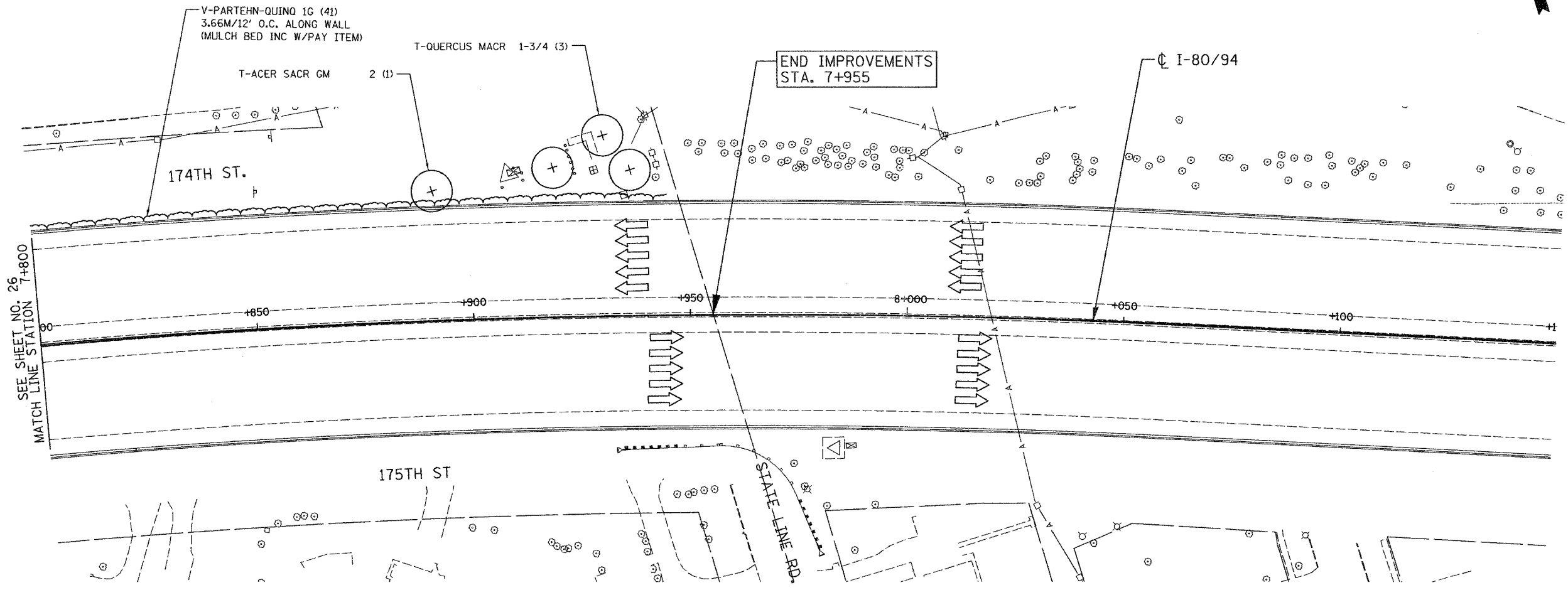
SCALE 1:500
 DATE 06/07
 DRAWN BY ACE/CAD
 CHECKED BY TJW



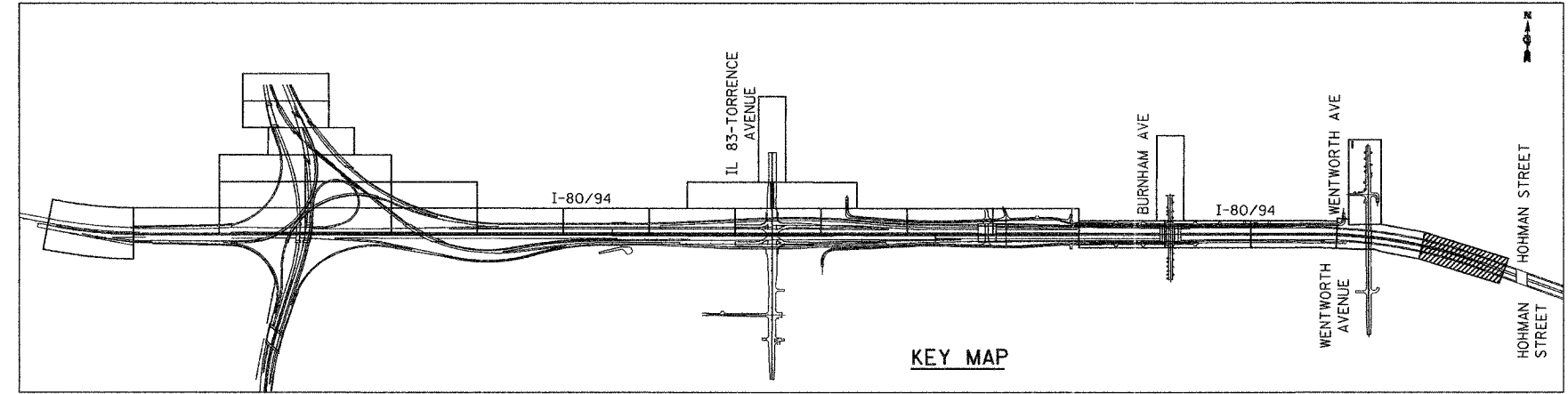
06/26/2007
 1:24:43 PM
 G:\Project\2074080\CADD\Contract\LSM-16.rvt

ALL DIMENSIONS IN METERS EXCEPT PAY ITEMS AND UNLESS NOTED OTHERWISE

F.A.I. RTE.	SECTION	COUNTY	TOTAL SHEETS	SHEET NO.
80/94	2003-106LS	COOK	59	27
STA.		TO STA.		
FED. ROAD DIST. NO.		ILLINOIS FED. AID PROJECT		
CONTRACT NO. 62699				



SEE SHEET NO. 26
MATCH LINE STATION 7+800



KEY MAP

LSM - 17

REVISIONS	
NAME	DATE

ILLINOIS DEPARTMENT OF TRANSPORTATION
I-80/94/US 6
KINGERY-BORMAN EXPRESSWAY
BURNHAM ROAD TO US 41
LANDSCAPING PLAN
KINGERY EXPRESSWAY I- 80/94

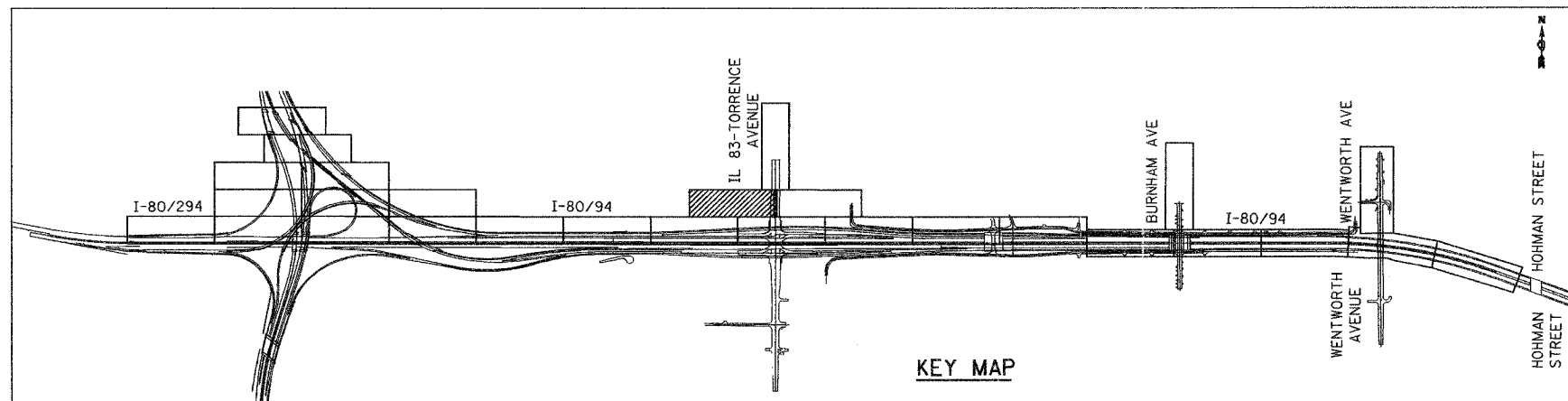
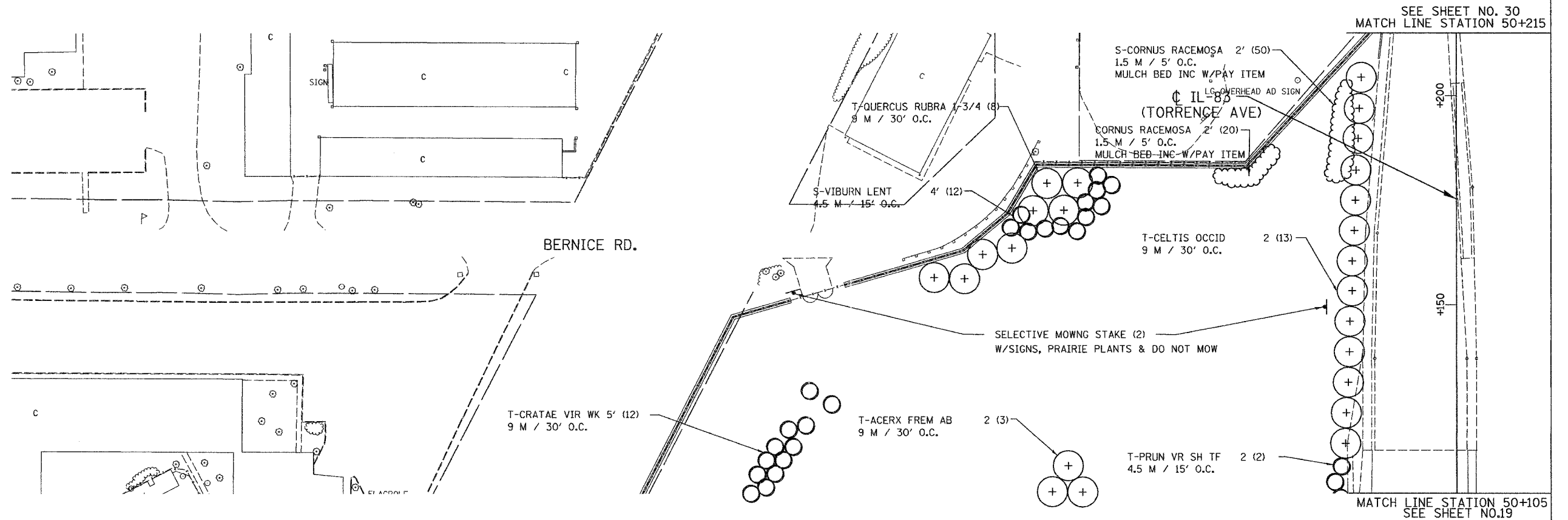
SCALE 1:500
DATE 06/07
DRAWN BY ACE/CAD
CHECKED BY TJW



06/28/07 1:25:10 PM Project: 2014080 CAD/CADD Contract: HWB/LS 17.rds

ALL DIMENSIONS IN METERS EXCEPT PAY ITEMS AND UNLESS NOTED OTHERWISE

F.A.I. RTE.	SECTION	COUNTY	TOTAL SHEETS	SHEET NO.
80/94	2003-106LS	COOK	59	28
STA.	TO STA.			
FED. ROAD DIST. NO.	ILLINOIS FED. AID PROJECT			
CONTRACT NO. 62699				



LS83 - 18

ILLINOIS DEPARTMENT OF TRANSPORTATION
I-80/94/US 6
KINGERY-BORMAN EXPRESSWAY
BURNHAM ROAD TO US 41
LANDSCAPING PLAN
176TH PLACE

REVISIONS	
NAME	DATE

SCALE 1:500
DATE 06/07

DRAWN BY ACE/CAD
CHECKED BY TJW

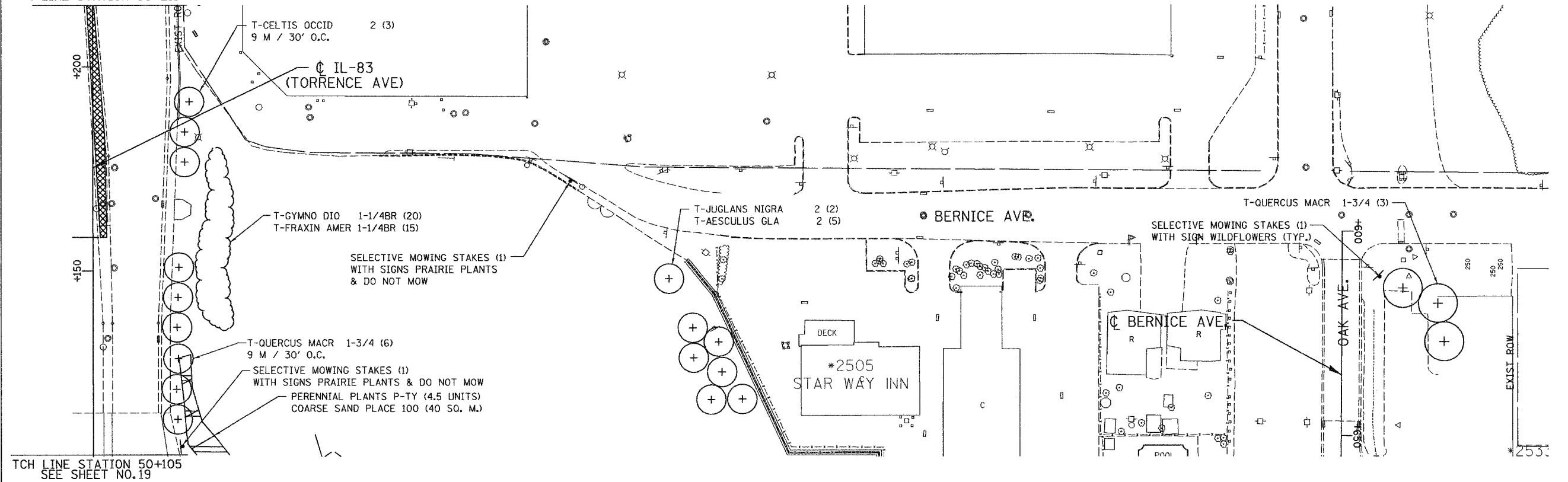


06/28/2007
 1:25:40 PM
 G:\Project\20140801\CADD\Contract\A\B\LS 18.rvt

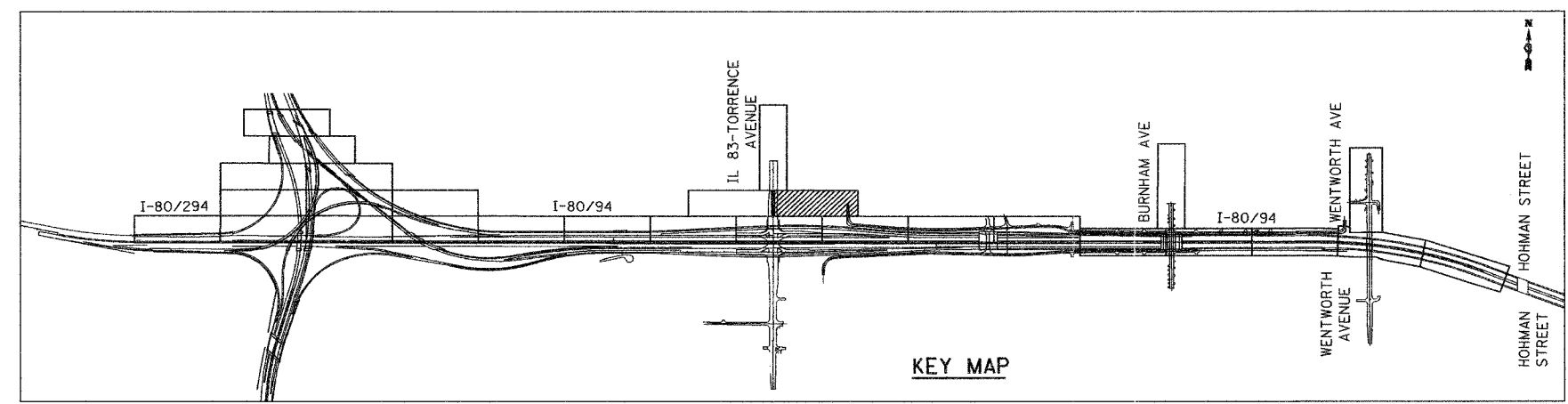
ALL DIMENSIONS IN METERS EXCEPT PAVEMENT ITEMS AND UNLESS NOTED OTHERWISE

F.A.I. RTE.	SECTION	COUNTY	TOTAL SHEETS	SHEET NO.
80/94	2003-106LS	COOK	59	29
STA.		TO STA.		
FED. ROAD DIST. NO.		ILLINOIS FED. AID PROJECT		
CONTRACT NO. 62699				

SEE SHEET NO. 30
+ LINE STATION 50+215



TCH LINE STATION 50+105
SEE SHEET NO. 19



KEY MAP

LS83 - 19

ILLINOIS DEPARTMENT OF TRANSPORTATION
I-80/94/US 6
KINGERY-BORMAN EXPRESSWAY
BURNHAM ROAD TO US 41
LANDSCAPING PLAN
176TH PLACE

REVISIONS	
NAME	DATE

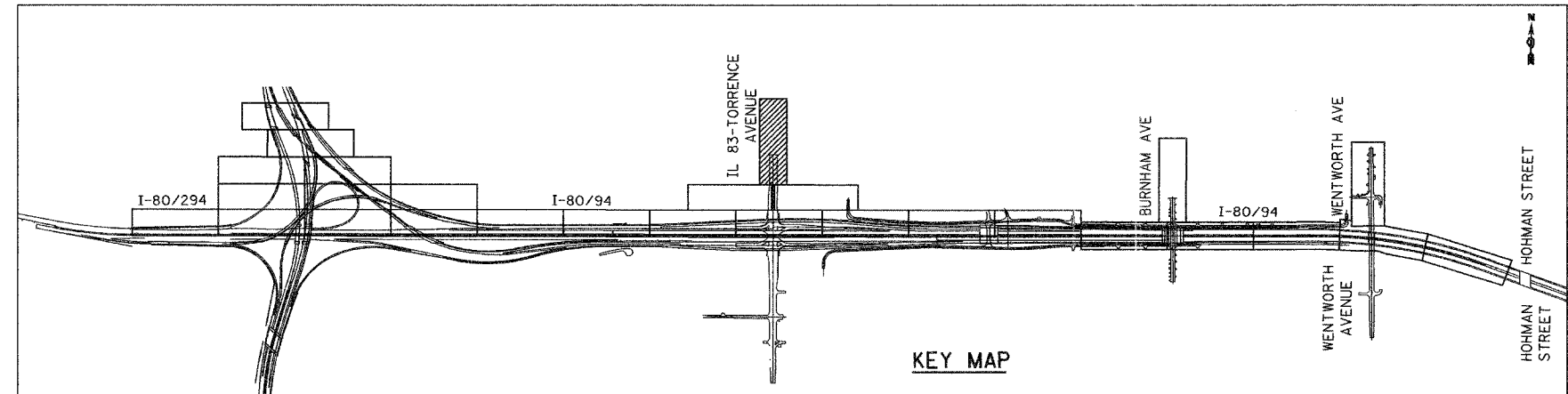
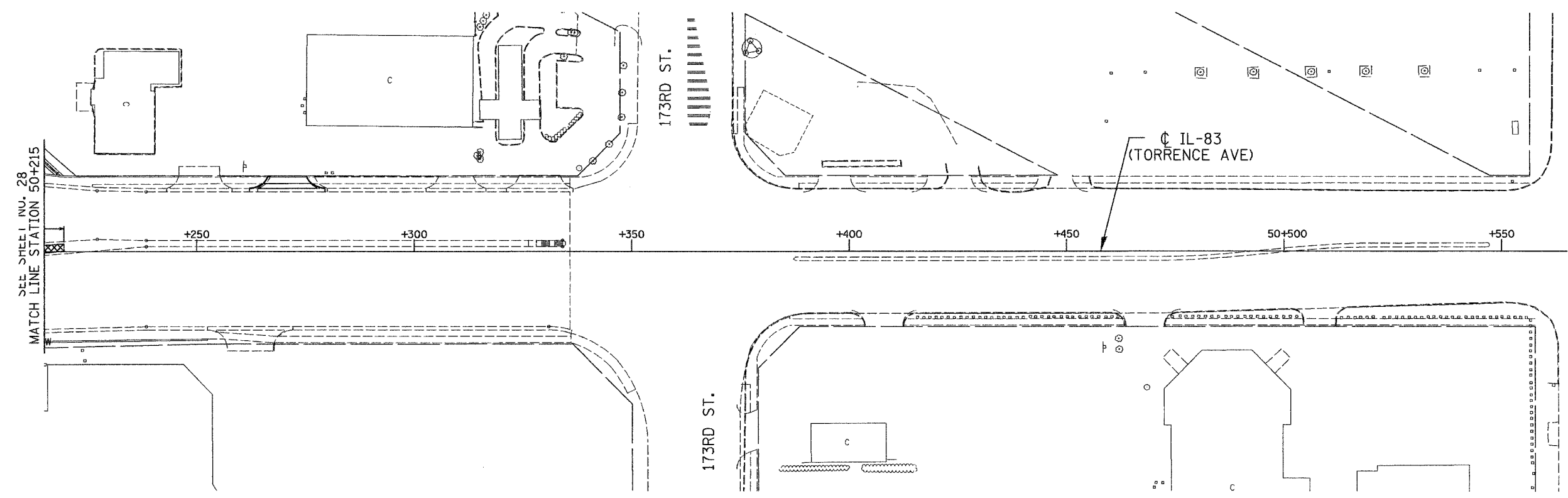
SCALE 1:500
DATE 06/07
DRAWN BY ACE/CAD
CHECKED BY TJW



06/26/2007 1:20:09 PM
 G:\Project\2014\801\CADD\Contract\LS 19.rvt

ALL DIMENSIONS IN METERS EXCEPT PAVEMENT ITEMS AND UNLESS NOTED OTHERWISE

F.A.I. RTE.	SECTION	COUNTY	TOTAL SHEETS	SHEET NO.
80/94	2003-106LS	COOK	59	30
STA.		TO STA.		
FED. ROAD DIST. NO.		ILLINOIS	FED. AID PROJECT	
CONTRACT NO. 62699				



NO CONTRACT WORK ON THIS SHEET

LS83-20

ILLINOIS DEPARTMENT OF TRANSPORTATION
 I-80/94/US 6
 KINGERY-BORMAN EXPRESSWAY
 BURNHAM ROAD TO US 41
LANDSCAPING PLAN
 176TH PLACE

REVISIONS	
NAME	DATE

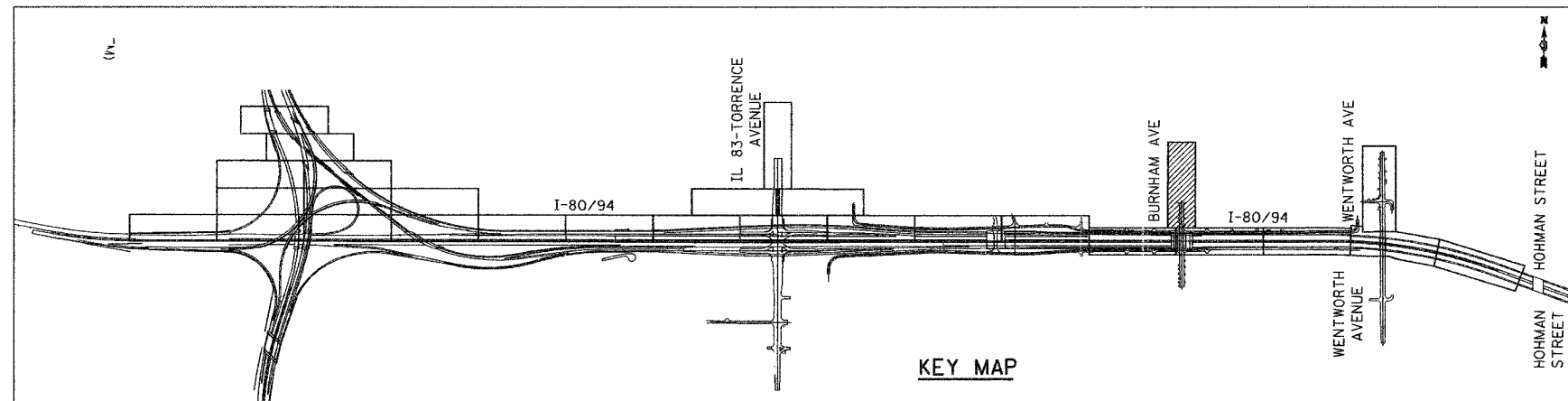
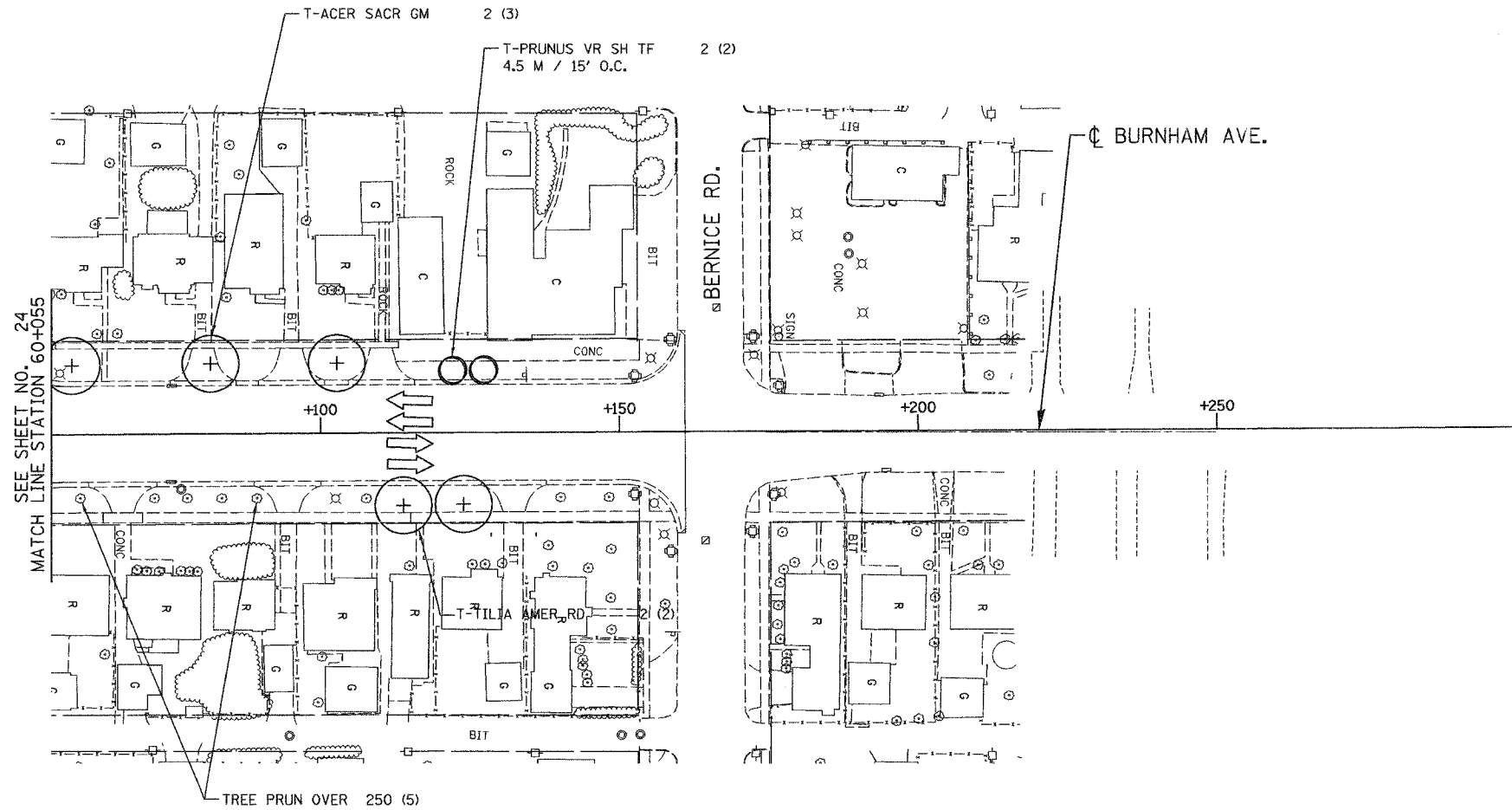
SCALE 1:500
 DATE 06/07
 DRAWN BY ACE/CAD
 CHECKED BY TJW



06/26/2007
 1:28:42 PM
 g:\Project\2014\0801\CADD\Contract\LS 20.rvt

ALL DIMENSIONS IN METERS EXCEPT PAY ITEMS AND UNLESS NOTED OTHERWISE

F.A.I. RTE.	SECTION	COUNTY	TOTAL SHEETS	SHEET NO.
80/94	2003-106LS	COOK	59	31
STA.	TO STA.			
FED. ROAD DIST. NO.	ILLINOIS	FED. AID PROJECT		
CONTRACT NO. 62699				



KEY MAP

LSB - 21

REVISIONS	
NAME	DATE

ILLINOIS DEPARTMENT OF TRANSPORTATION
 I-80/94/US 6
 KINGERY-BORMAN EXPRESSWAY
 BURNHAM ROAD TO US 41
LANDSCAPING PLAN
BURNHAM AVENUE

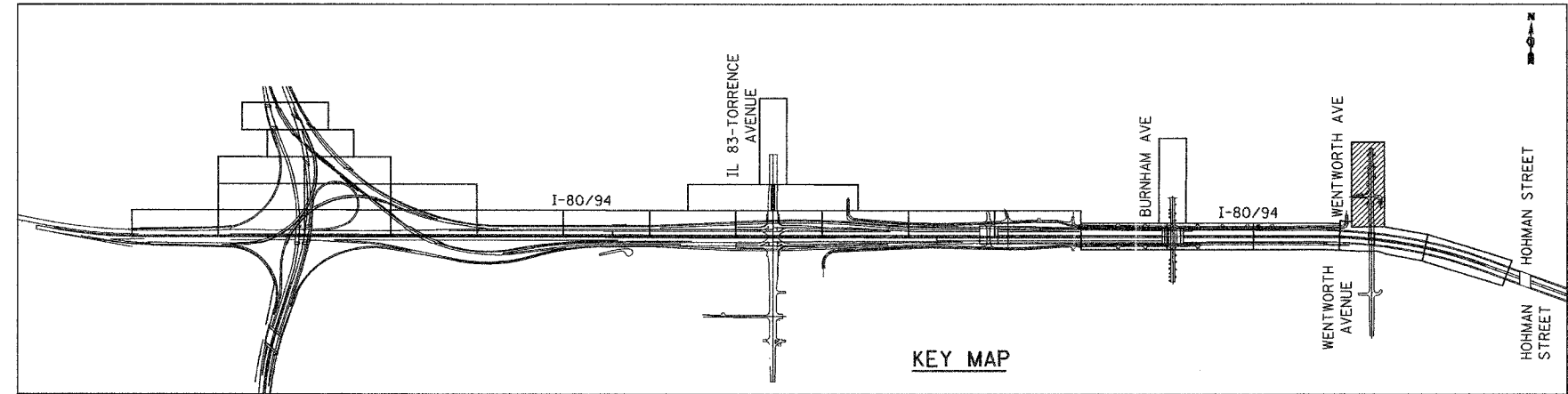
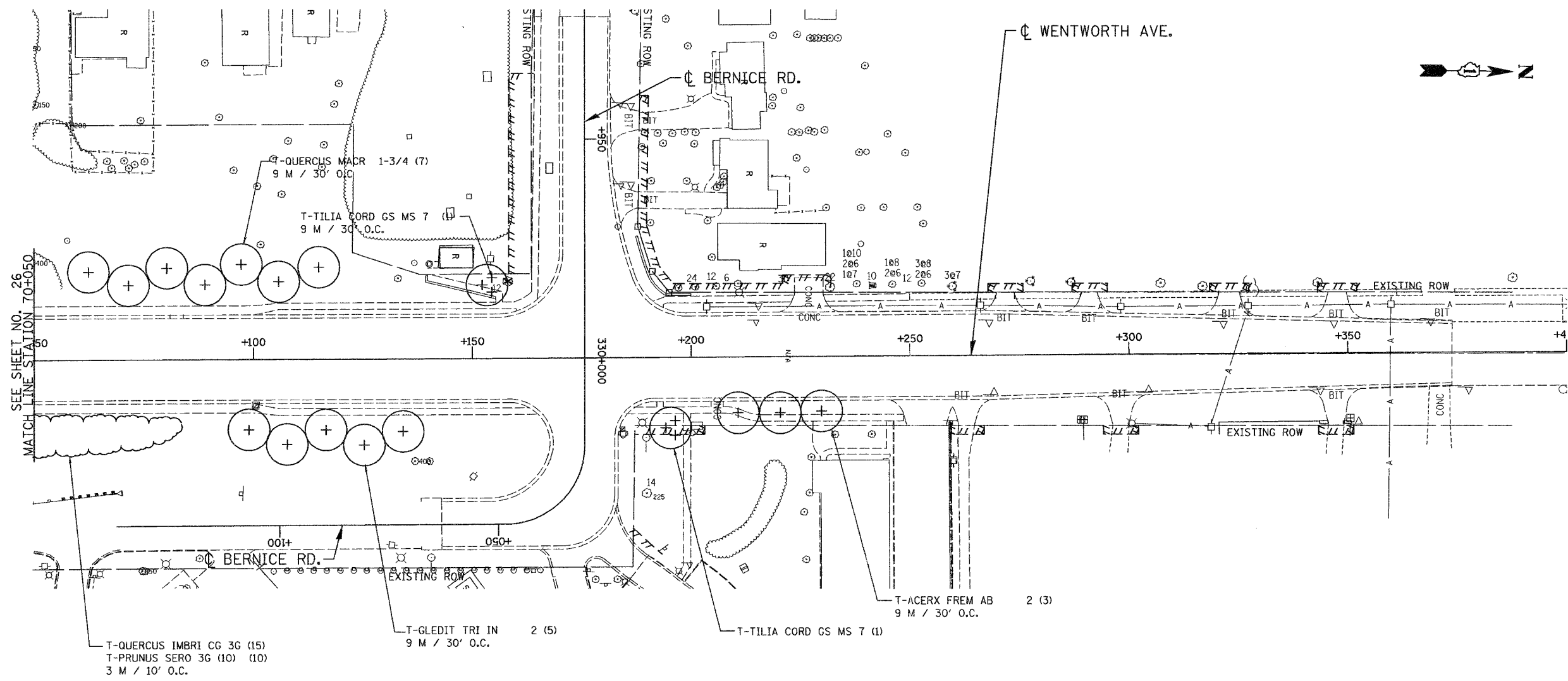
SCALE 1:500
 DATE 06/07
 DRAWN BY ACE/CAD
 CHECKED BY TJW



06/26/07 1:27:40 PM
 g:\Project\2010080\CADD\Contract\WB\LS_21.rvt

ALL DIMENSIONS IN METERS EXCEPT PAVEMENT ITEMS AND UNLESS NOTED OTHERWISE

F.A.I. RTE.	SECTION	COUNTY	TOTAL SHEETS	SHEET NO.
80/94	2003-106LS	COOK	59	32
STA.	TO STA.			
FED. ROAD DIST. NO.	ILLINOIS	FED. AID PROJECT		
CONTRACT NO. 62699				



LSW - 22

ILLINOIS DEPARTMENT OF TRANSPORTATION
 I-80/94/US 6
 KINGERY-BORMAN EXPRESSWAY
 BURNHAM ROAD TO US 41
LANDSCAPING PLAN
WENTWORTH AVENUE

REVISIONS	
NAME	DATE

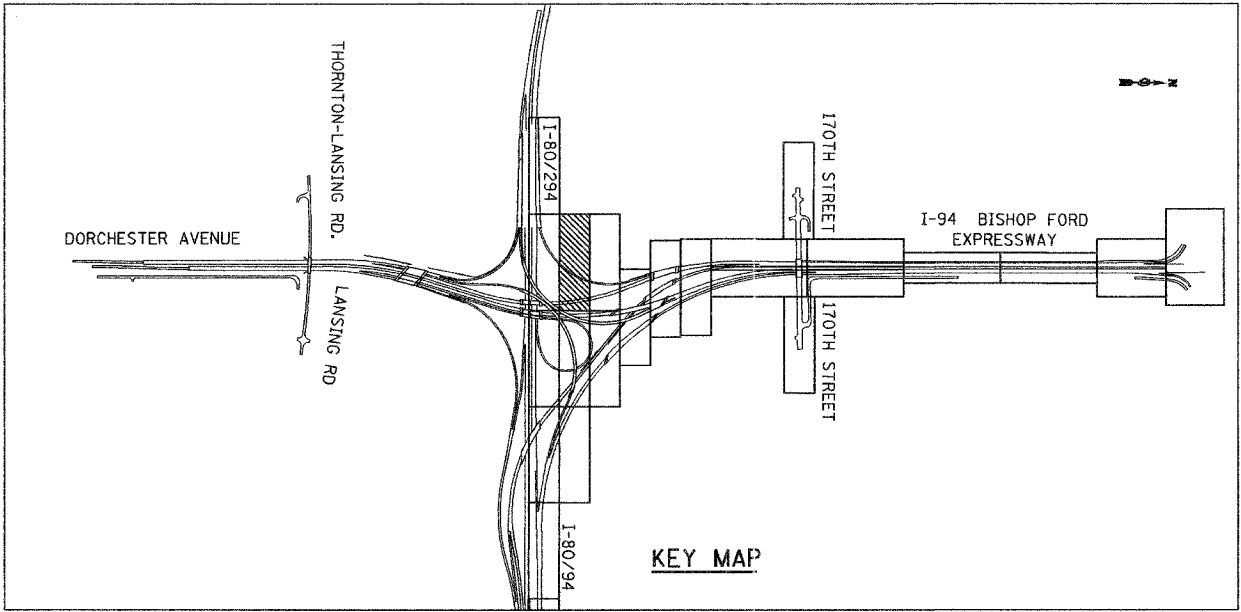
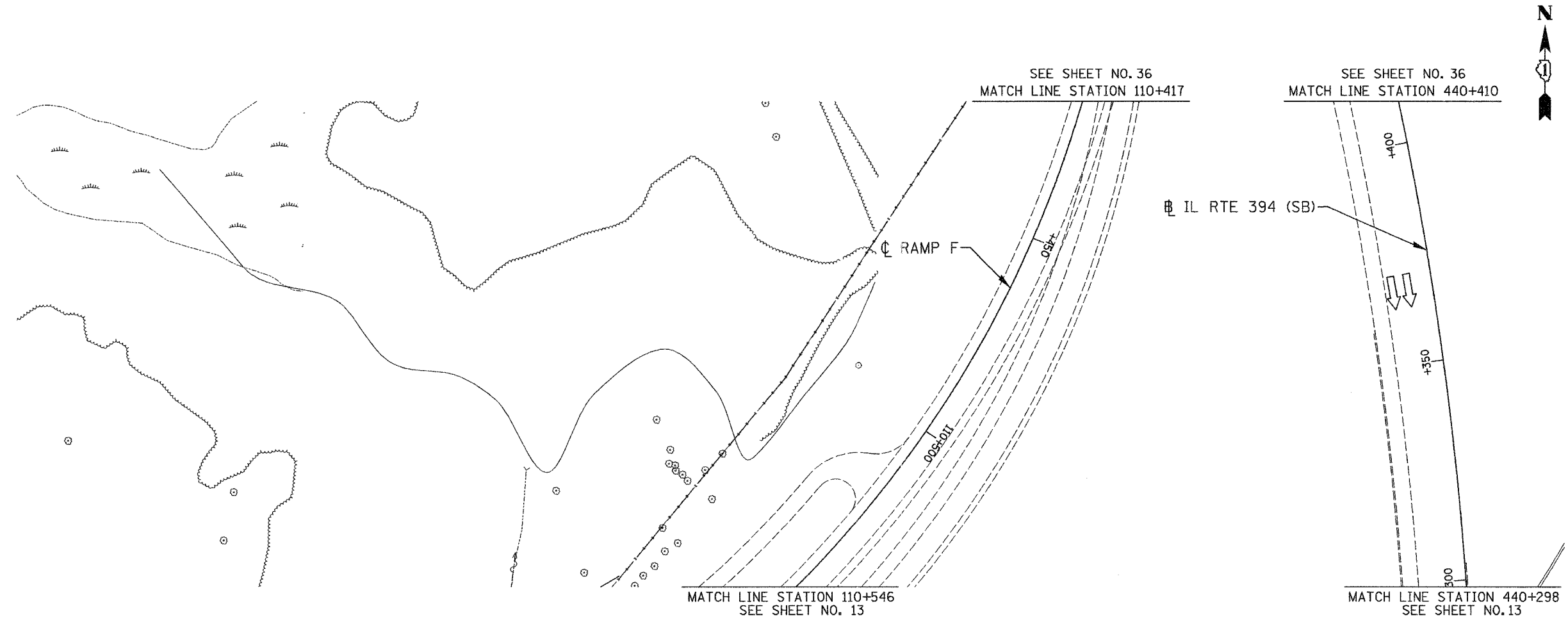
SCALE 1:500
 DATE 06/07
 DRAWN BY ACE/CAD
 CHECKED BY TJW



06/26/2007
 1:28:28 PM
 g:\Project\20714680\CADD\Contract\LSW LS 22.rvt

ALL DIMENSIONS IN METERS EXCEPT PAY ITEMS AND UNLESS NOTED OTHERWISE

F.A.I. RTE.	SECTION	COUNTY	TOTAL SHEETS	SHEET NO.
80/94	2003-106LS	COOK	59	33
STA.		TO STA.		
FED. ROAD DIST. NO.		ILLINOIS FED. AID PROJECT		
CONTRACT NO. 62699				



NO CONTRACT WORK ON THIS SHEET

LSNS - 23

REVISIONS	
NAME	DATE

ILLINOIS DEPARTMENT OF TRANSPORTATION
 I-80/94/US 6
 KINGERY-BORMAN EXPRESSWAY
 BURNHAM ROAD TO US 41
LANDSCAPING PLAN
 I-94 BISHOP FORD EXPWAY

SCALE 1:500
 DATE 06/07

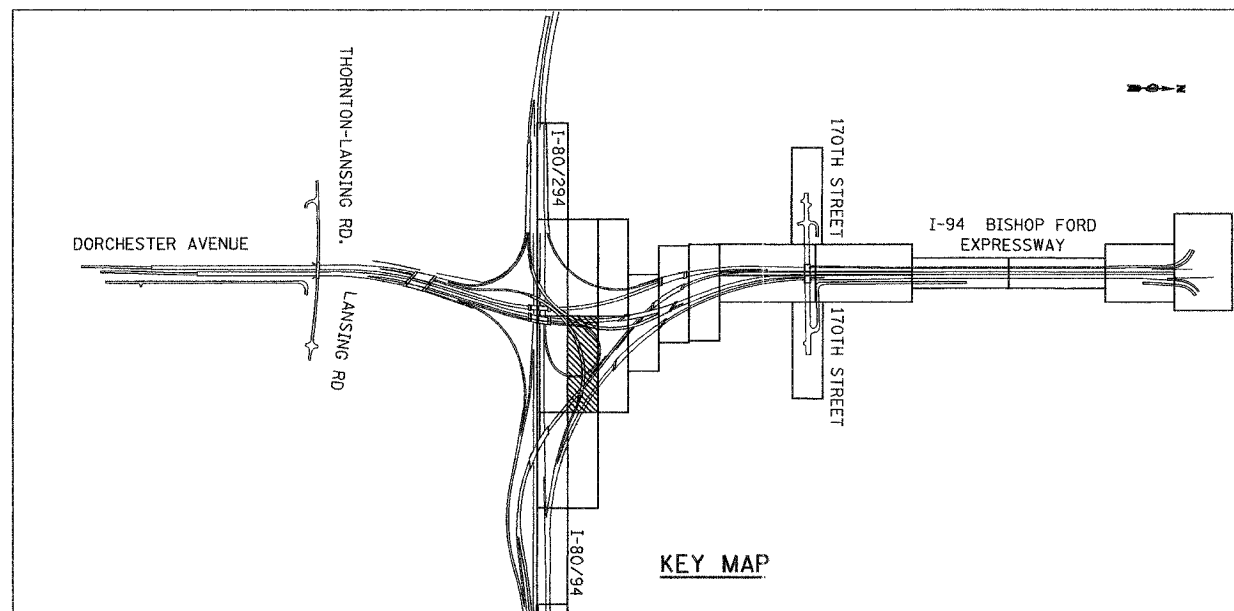
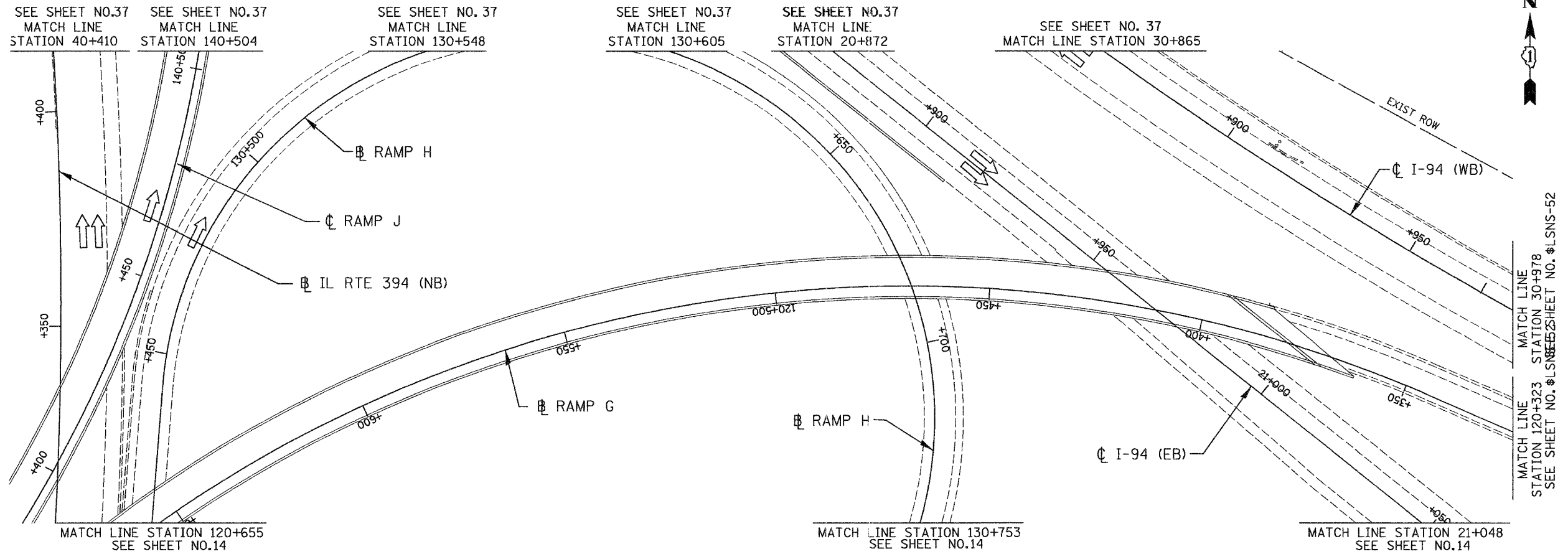
DRAWN BY ACE/CAD
 CHECKED BY TJW

AMERICAN
 CONSULTING ENGINEERS

06/06/07
 1:28:48 PM
 G:\Project_2010\80 CADD\Contract\HW\LS_23.cad

ALL DIMENSIONS IN METERS EXCEPT PAY ITEMS AND UNLESS NOTED OTHERWISE

F.A.I. RTE.	SECTION	COUNTY	TOTAL SHEETS	SHEET NO.
80/94	2003-106LS	COOK	59	34
STA.	TO STA.			
FED. ROAD DIST. NO.	ILLINOIS FED. AID PROJECT			
CONTRACT NO. 62699				



NO CONTRACT WORK ON THIS SHEET

LSNS - 24

ILLINOIS DEPARTMENT OF TRANSPORTATION
I-80/94/US 6
KINGERY-BORMAN EXPRESSWAY
BURNHAM ROAD TO US 41
LANDSCAPING PLAN
I-94 BISHOP FORD EXPWAY

SCALE 1:500
DATE 06/07
DRAWN BY ACE/CAD
CHECKED BY TJW

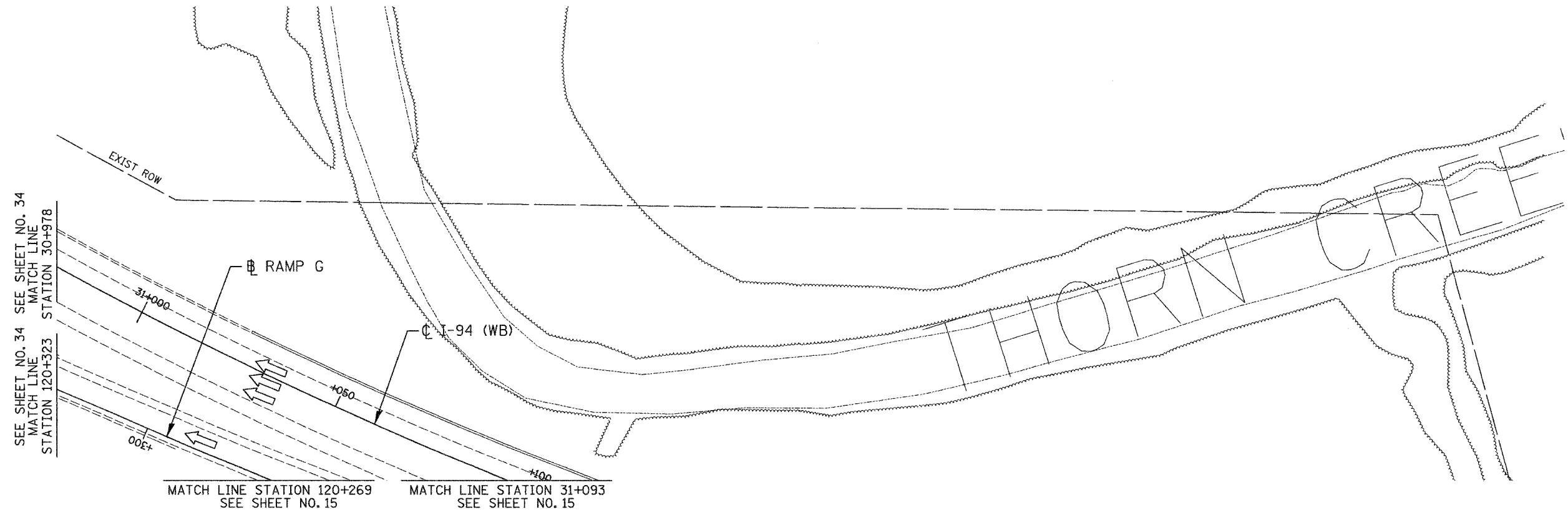


REVISIONS	
NAME	DATE

06/28/2007 1:28:18 PM g:\Project\20140801\CADD\Contract\HWB\LS_24.rcd

ALL DIMENSIONS IN METERS EXCEPT PAVEMENT ITEMS AND UNLESS NOTED OTHERWISE

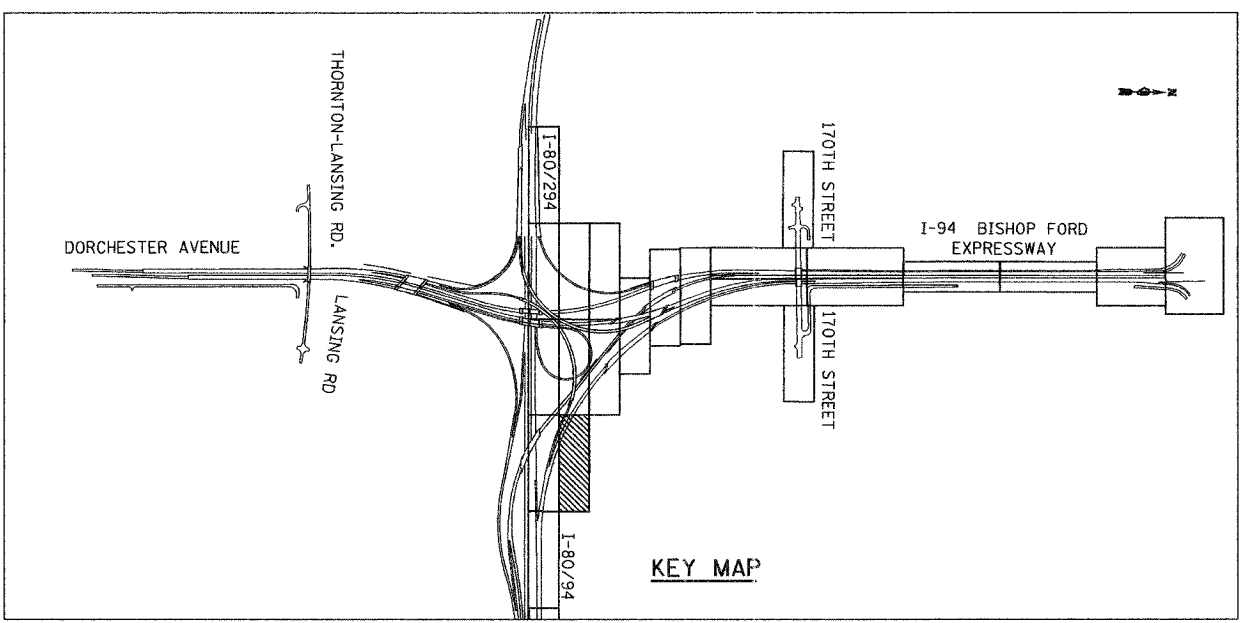
F.A.I. RTE.	SECTION	COUNTY	TOTAL SHEETS	SHEET NO.
80/94	2003-106LS	COOK	59	35
STA.	TO STA.			
FED. ROAD DIST. NO.	ILLINOIS FED. AID PROJECT			
CONTRACT NO. 62699				



SEE SHEET NO. 34
MATCH LINE
STATION 30+978

MATCH LINE STATION 120+269
SEE SHEET NO. 15

MATCH LINE STATION 31+093
SEE SHEET NO. 15



KEY MAP

**NO CONTRACT WORK
ON THIS SHEET**

LSNS - 25

REVISIONS	
NAME	DATE

ILLINOIS DEPARTMENT OF TRANSPORTATION
I-80/94/US 6
KINGERY-BORMAN EXPRESSWAY
BURNHAM ROAD TO US 41
LANDSCAPING PLAN
I-94 BISHOP FORD EXPWAY

SCALE 1:500
DATE 06/07

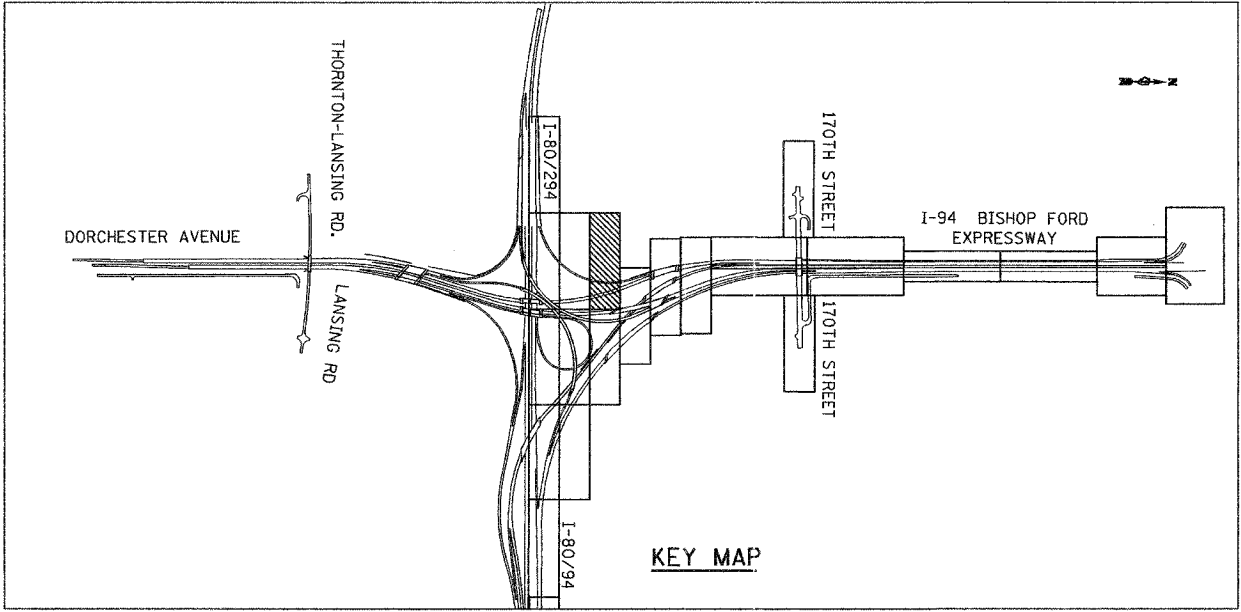
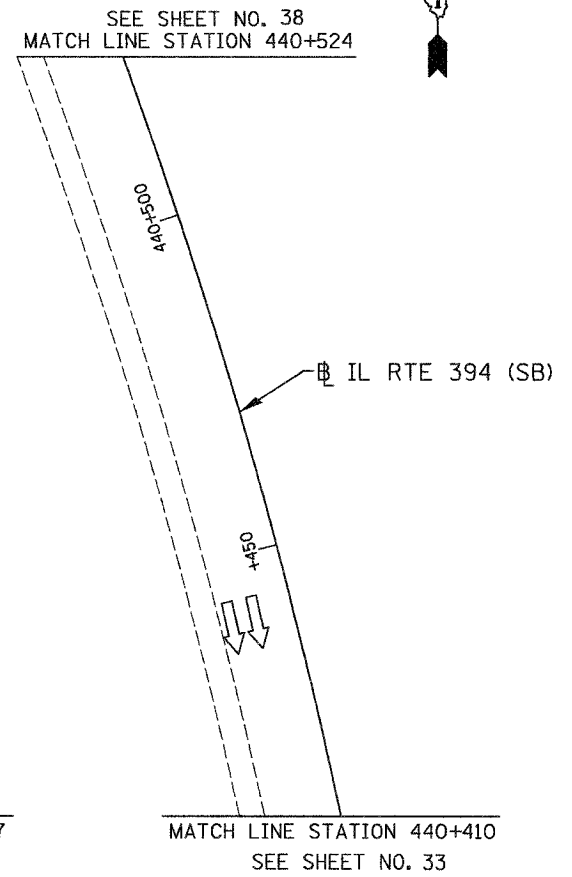
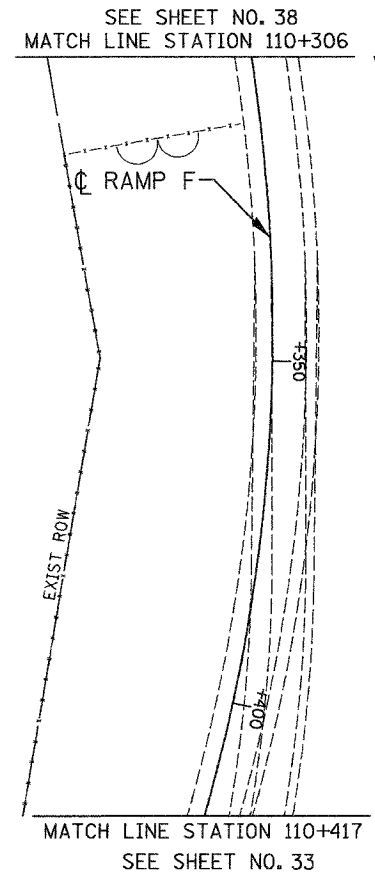
DRAWN BY ACE/CAD
CHECKED BY TJW



06/26/07
1:29:48 PM
B:\Project\20140801\CADD\Contract\WB\LS 26.rvt

ALL DIMENSIONS IN METERS EXCEPT PAY ITEMS AND UNLESS NOTED OTHERWISE

F.A.I. RTE.	SECTION	COUNTY	TOTAL SHEETS	SHEET NO.
80/94	2003-106LS	COOK	59	36
STA.	TO STA.			
FED. ROAD DIST. NO.	ILLINOIS FED. AID PROJECT			
CONTRACT NO. 62699				



KEY MAP

NO CONTRACT WORK ON THIS SHEET

LSNS - 26

REVISIONS	
NAME	DATE

ILLINOIS DEPARTMENT OF TRANSPORTATION
 I-80/94/US 6
 KINGERY-BORMAN EXPRESSWAY
 BURNHAM ROAD TO US 41
LANDSCAPING PLAN
 I-94 BISHOP FORD EXPWAY

SCALE 1:500
 DATE 06/07
 DRAWN BY ACE/CAD
 CHECKED BY TJW



06/26/07
 1:30:10 PM
 8: Project_20140801_CADD_Contract/VB LS 26.rdb

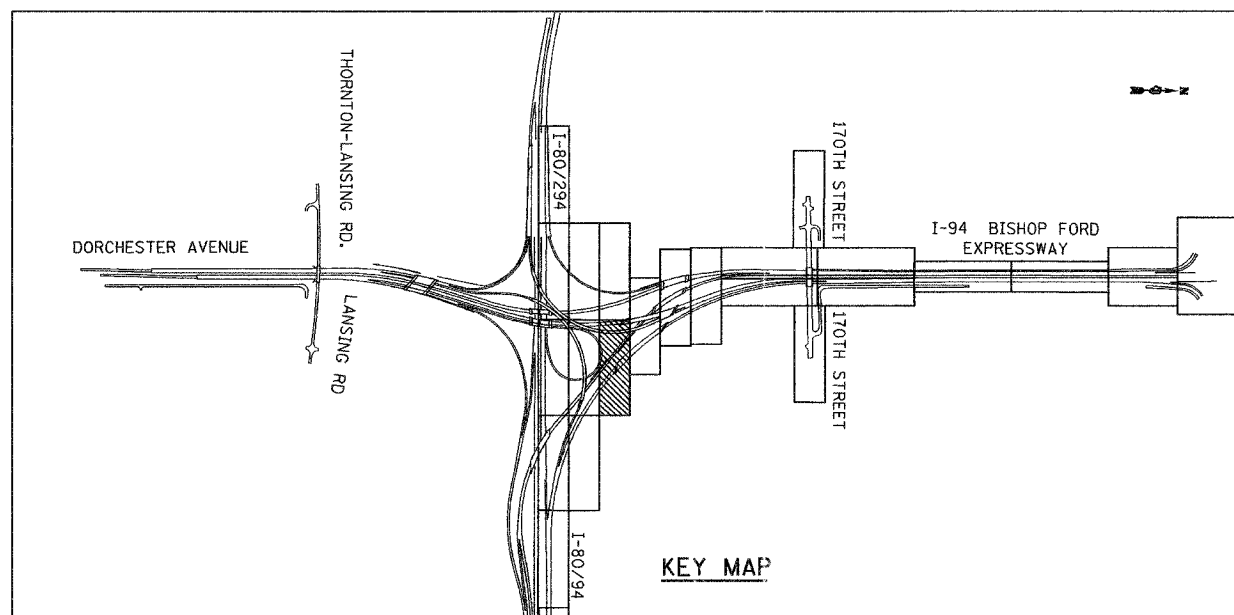
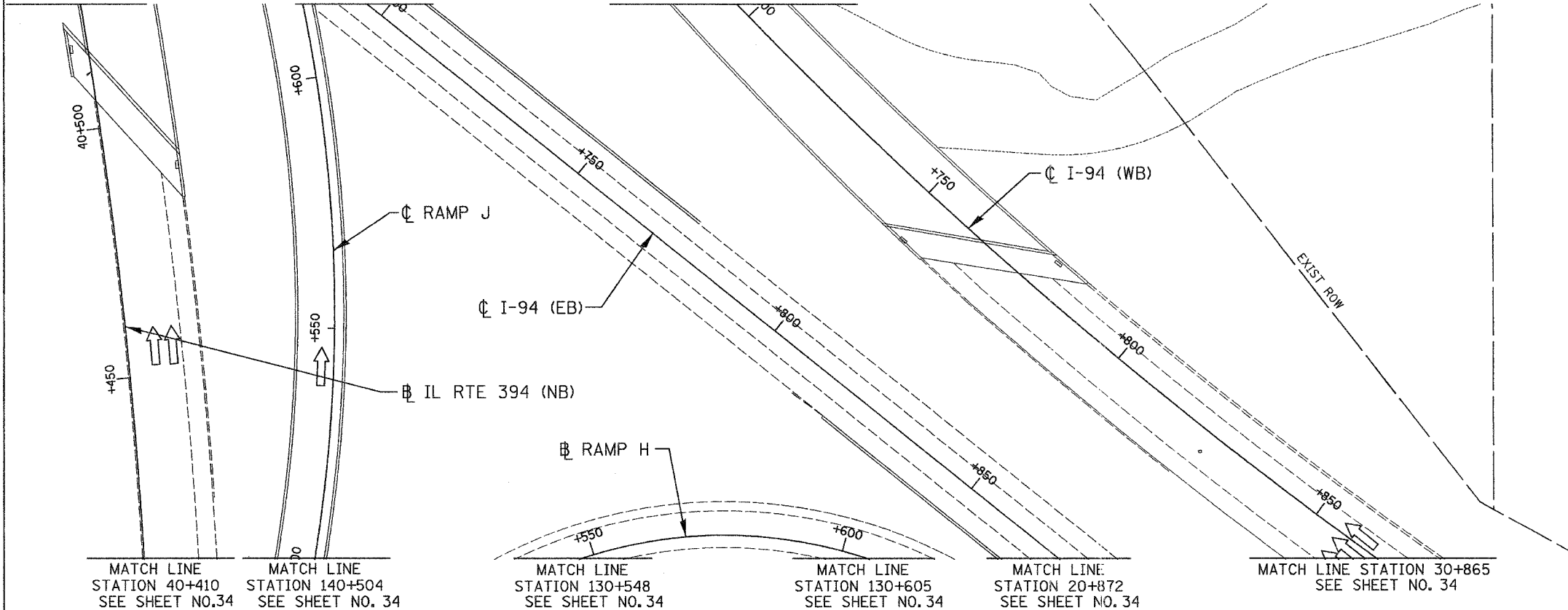
ALL DIMENSIONS IN METERS EXCEPT PAY ITEMS AND UNLESS NOTED OTHERWISE

F.A.I. RTE.	SECTION	COUNTY	TOTAL SHEETS	SHEET NO.
80/94	2003-106LS	COOK	59	37
STA.	TO STA.			
FED. ROAD DIST. NO.	ILLINOIS	FED. AID PROJECT		
CONTRACT NO. 62699				

SEE SHEET NO. 38
MATCH LINE
STATION 40+525

SEE SHEET NO. 38
MATCH LINE
STATION 20+696

SEE SHEET NO. 38
MATCH LINE STATION 30+697



**NO CONTRACT WORK
ON THIS SHEET**

LSNS - 27

ILLINOIS DEPARTMENT OF TRANSPORTATION
I-80/94/US 6
KINGERY-BORMAN EXPRESSWAY
BURNHAM ROAD TO US 41
LANDSCAPING PLAN
I-94 BISHOP FORD EXPWAY

REVISIONS	
NAME	DATE

SCALE 1:500
DATE 06/07

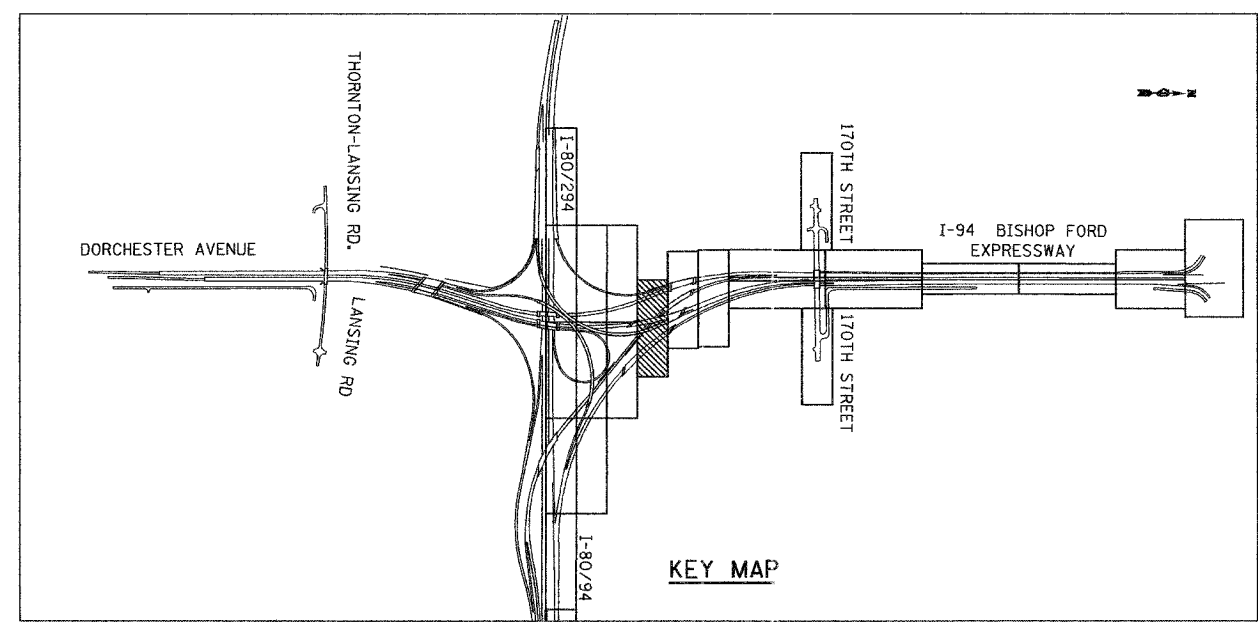
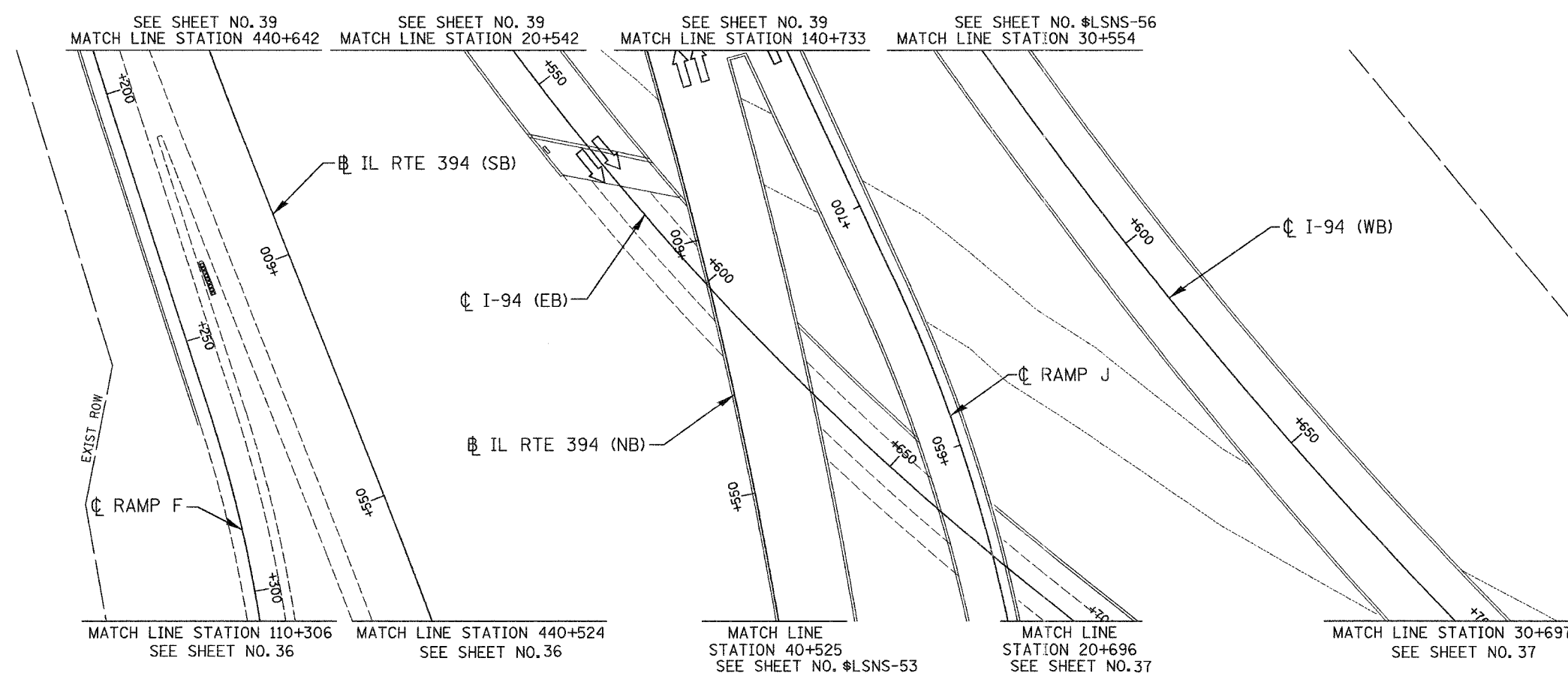
DRAWN BY ACE/CAD
CHECKED BY TJW



06/26/2007 1:30:20 PM g:\Project\20140801\CADD\Contract\I-94\LS_27.rdb

ALL DIMENSIONS IN METERS EXCEPT PAY ITEMS AND UNLESS NOTED OTHERWISE

F.A.I. RTE.	SECTION	COUNTY	TOTAL SHEETS	SHEET NO.
80/94	2003-106LS	COOK	59	38
STA.	TO STA.			
FED. ROAD DIST. NO.	ILLINOIS	FED. AID PROJECT		
CONTRACT NO. 62699				



NO CONTRACT WORK ON THIS SHEET

LSNS - 28

REVISIONS	
NAME	DATE

ILLINOIS DEPARTMENT OF TRANSPORTATION
 I-80/94/US 6
 KINGERY-BORMAN EXPRESSWAY
 BURNHAM ROAD TO US 41
LANDSCAPING PLAN
 I-94 BISHOP FORD EXPWAY

SCALE 1:500
 DATE 06/07

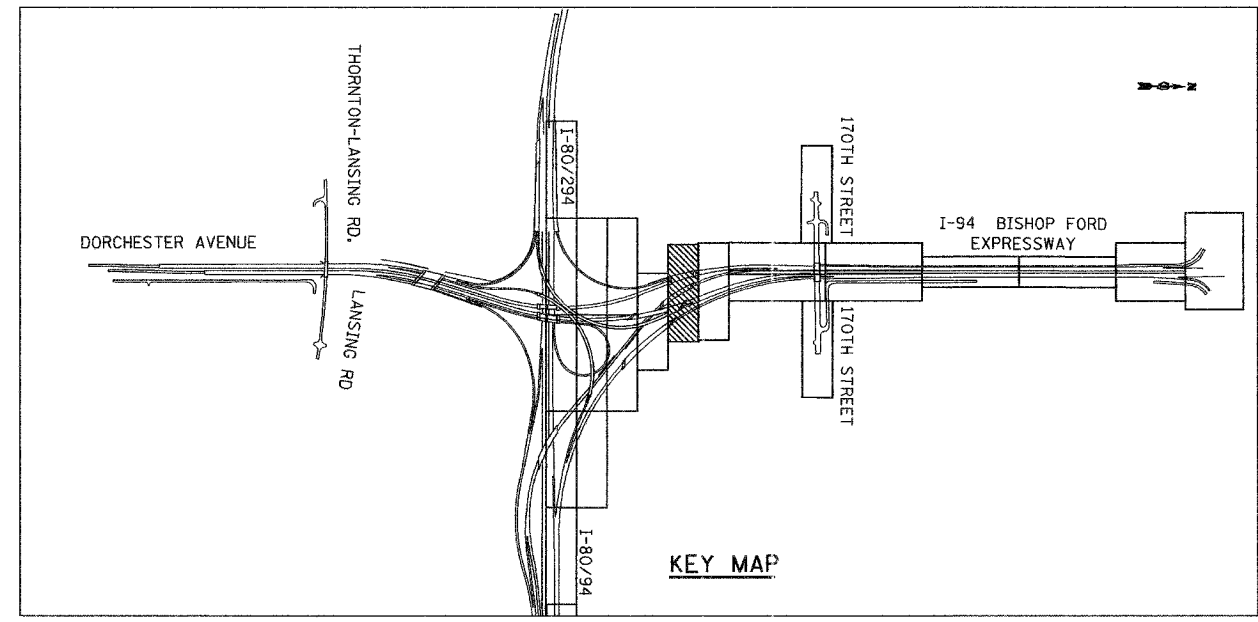
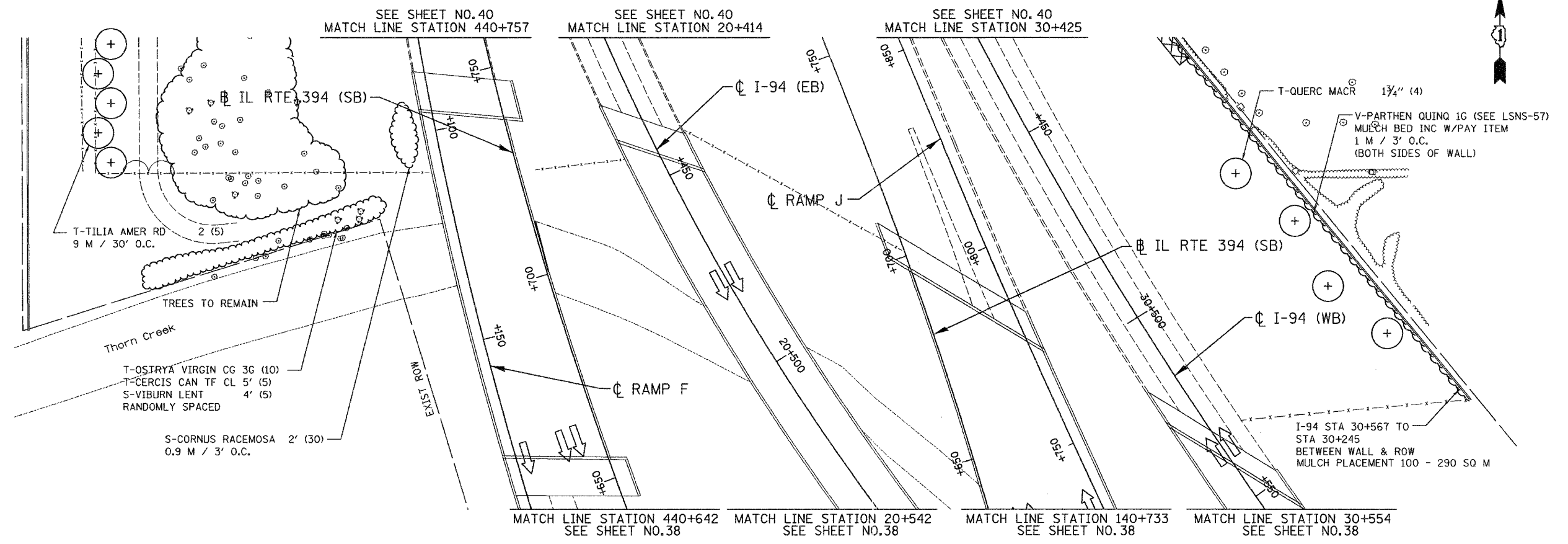
DRAWN BY ACE/CAD
 CHECKED BY TJW



06/26/2007 1:31:14 PM g:\Project_2014\0801\CADD\Contract\WB\LS_28.rvt

ALL DIMENSIONS IN METERS EXCEPT PAY ITEMS AND UNLESS NOTED OTHERWISE

F.A.I. RTE.	SECTION	COUNTY	TOTAL SHEETS	SHEET NO.
80/94	2003-106LS	COOK	59	39
STA.		TO STA.		
FED. ROAD DIST. NO.	ILLINOIS	FED. AID PROJECT		
CONTRACT NO. 62699				



LSNS - 29

REVISIONS	
NAME	DATE

ILLINOIS DEPARTMENT OF TRANSPORTATION
I-80/94/US 6
KINGERY-BORMAN EXPRESSWAY
BURNHAM ROAD TO US 41
LANDSCAPING PLAN
I-94 BISHOP FORD EXPWAY

SCALE 1:500
DATE 06/07

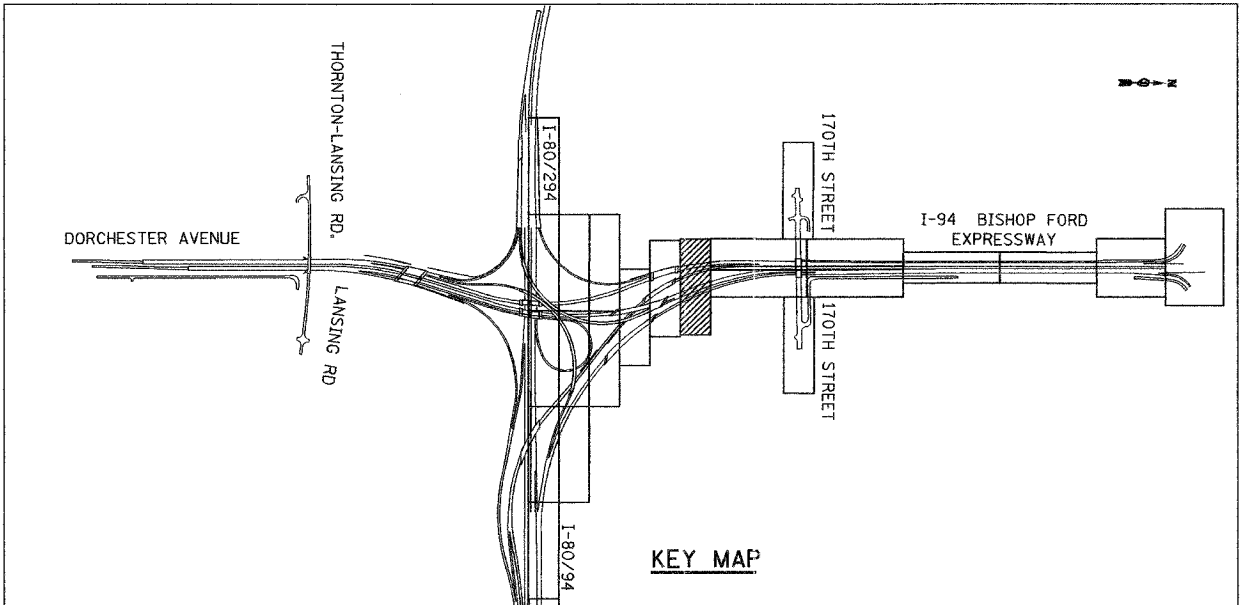
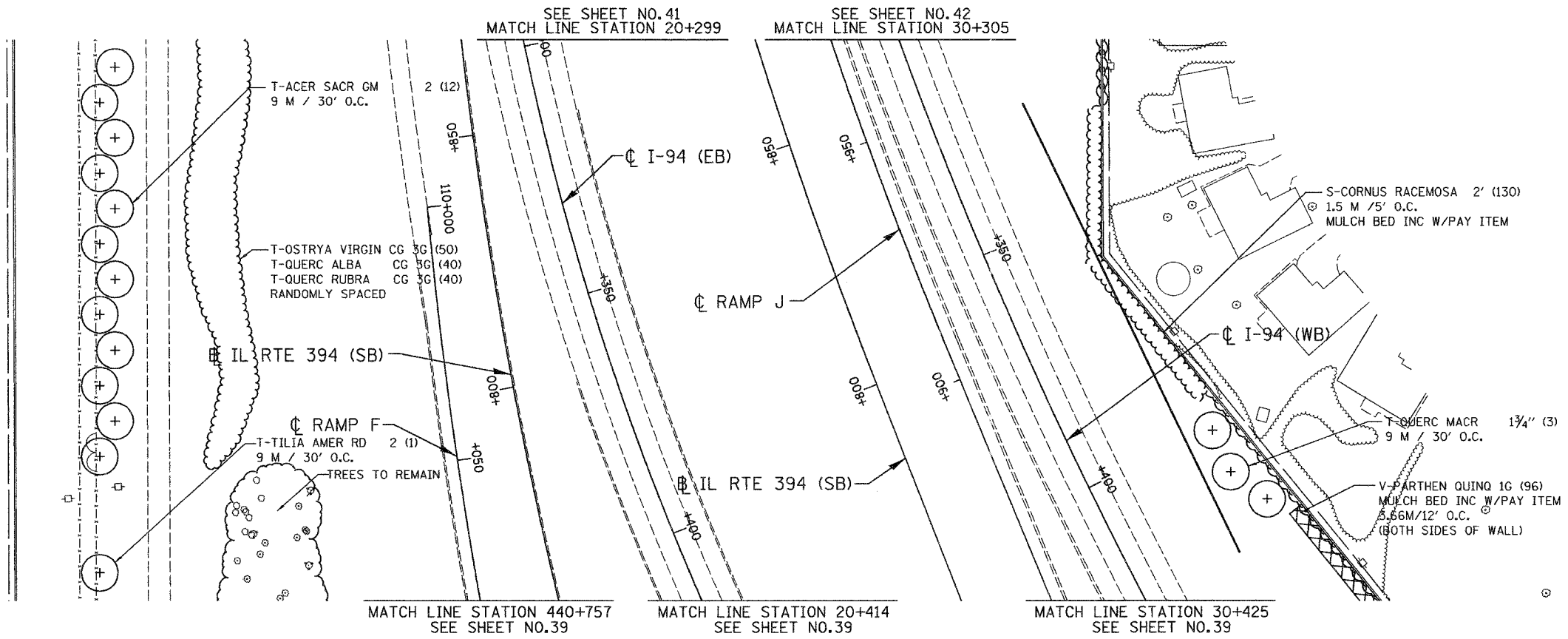
DRAWN BY ACE/CAD
CHECKED BY TJW

AMERICAN
CONSULTING ENGINEERS

06/26/2007 1:37:53 PM g:\Project\2004\001 CAD\Contract\SWB\LS_29.rds

ALL DIMENSIONS IN METERS EXCEPT PAY ITEMS AND UNLESS NOTED OTHERWISE

F.A.I. RTE.	SECTION	COUNTY	TOTAL SHEETS	SHEET NO.
80/94	2003-106LS	COOK	59	40
STA.	TO STA.			
FED. ROAD DIST. NO.	ILLINOIS FED. AID PROJECT			
CONTRACT NO. 62699				



LSNS - 30

ILLINOIS DEPARTMENT OF TRANSPORTATION
 I-80/94/US 6
 KINGERY-BORMAN EXPRESSWAY
 BURNHAM ROAD TO US 41
LANDSCAPING PLAN
I-94 BISHOP FORD EXPWAY

REVISIONS	
NAME	DATE

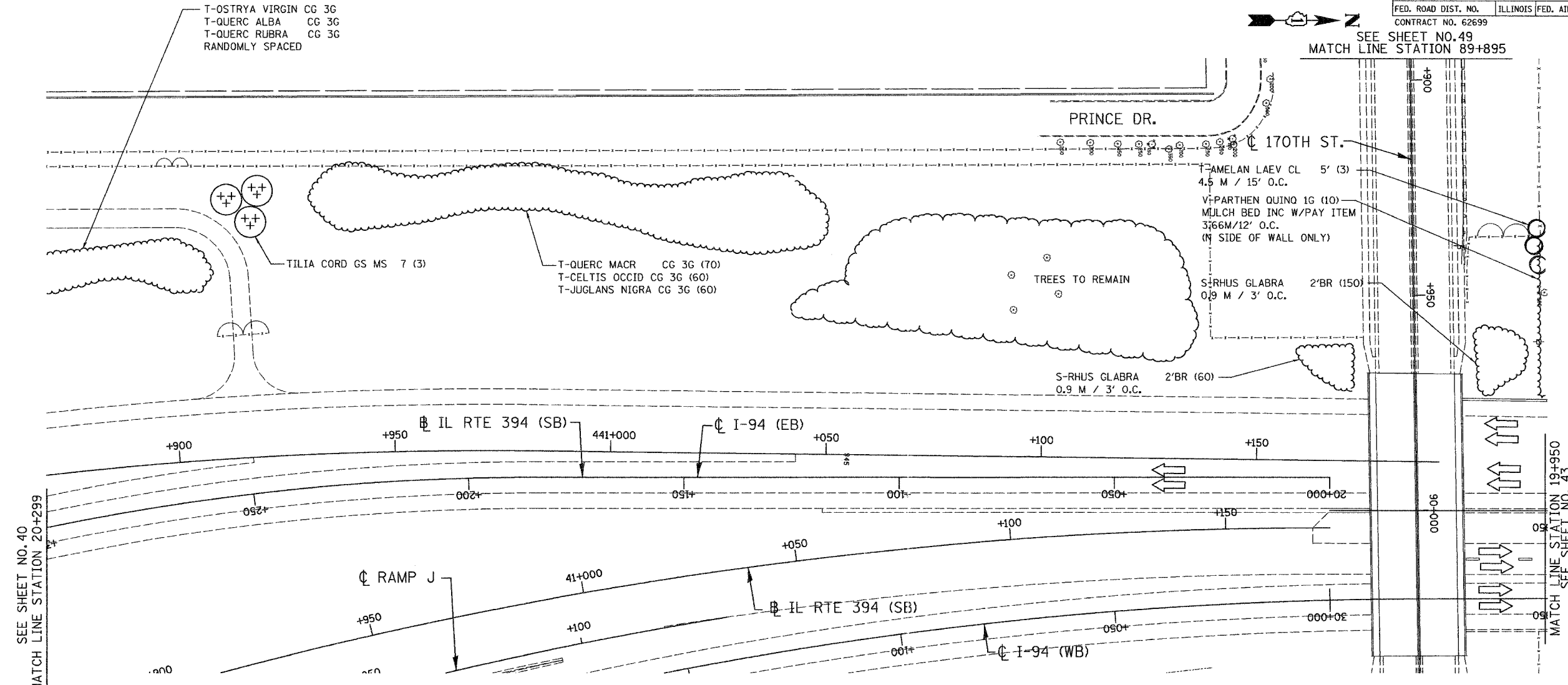
SCALE 1:500
 DATE 06/07
 DRAWN BY ACE/CAD
 CHECKED BY TJW



06/26/07
 1:32:26 PM
 g:\Project\20M080\CADD\Contract\WB\LS_30.rvt

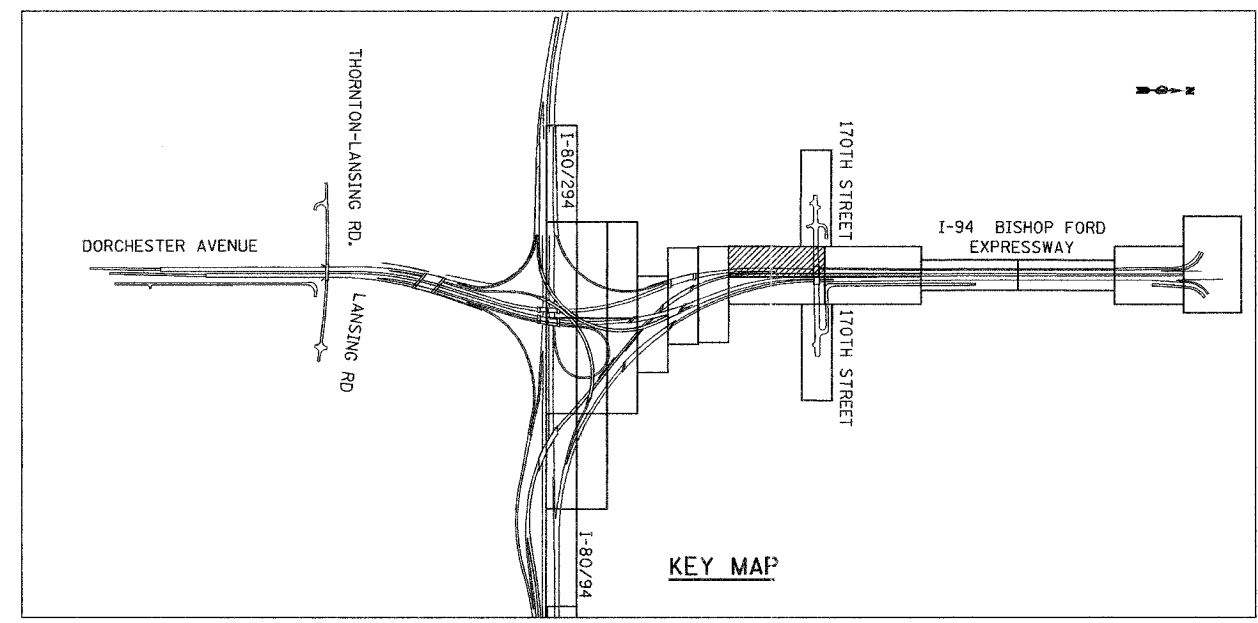
ALL DIMENSIONS IN METERS EXCEPT PAY ITEMS AND UNLESS NOTED OTHERWISE

F.A.I. RTE.	SECTION	COUNTY	TOTAL SHEETS	SHEET NO.
80/94	2003-106LS	COOK	59	41
STA.	TO STA.			
FED. ROAD DIST. NO.	ILLINOIS FED. AID PROJECT			
CONTRACT NO. 62699				



SEE SHEET NO. 40
MATCH LINE STATION 20+299

MATCH LINE STATION 19+950
SEE SHEET NO. 43



KEY MAP

LSNS - 31

ILLINOIS DEPARTMENT OF TRANSPORTATION
I-80/94/US 6
KINGERY-BORMAN EXPRESSWAY
BURNHAM ROAD TO US 41
LANDSCAPING PLAN
I-94 BISHOP FORD EXPWAY

REVISIONS	
NAME	DATE

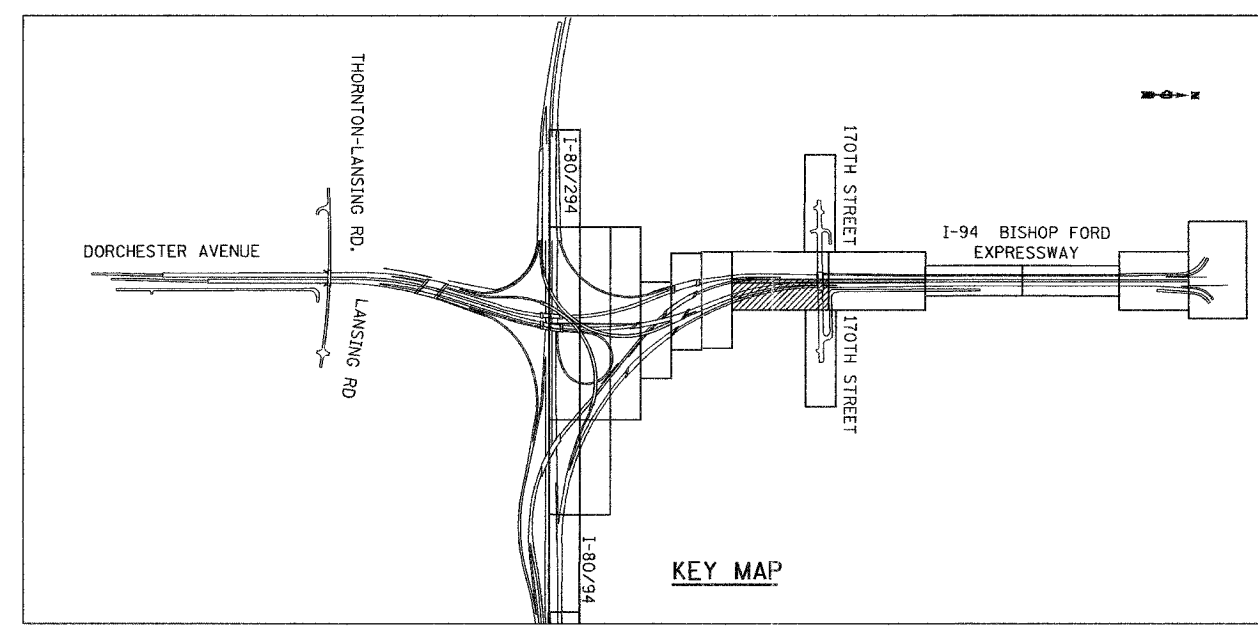
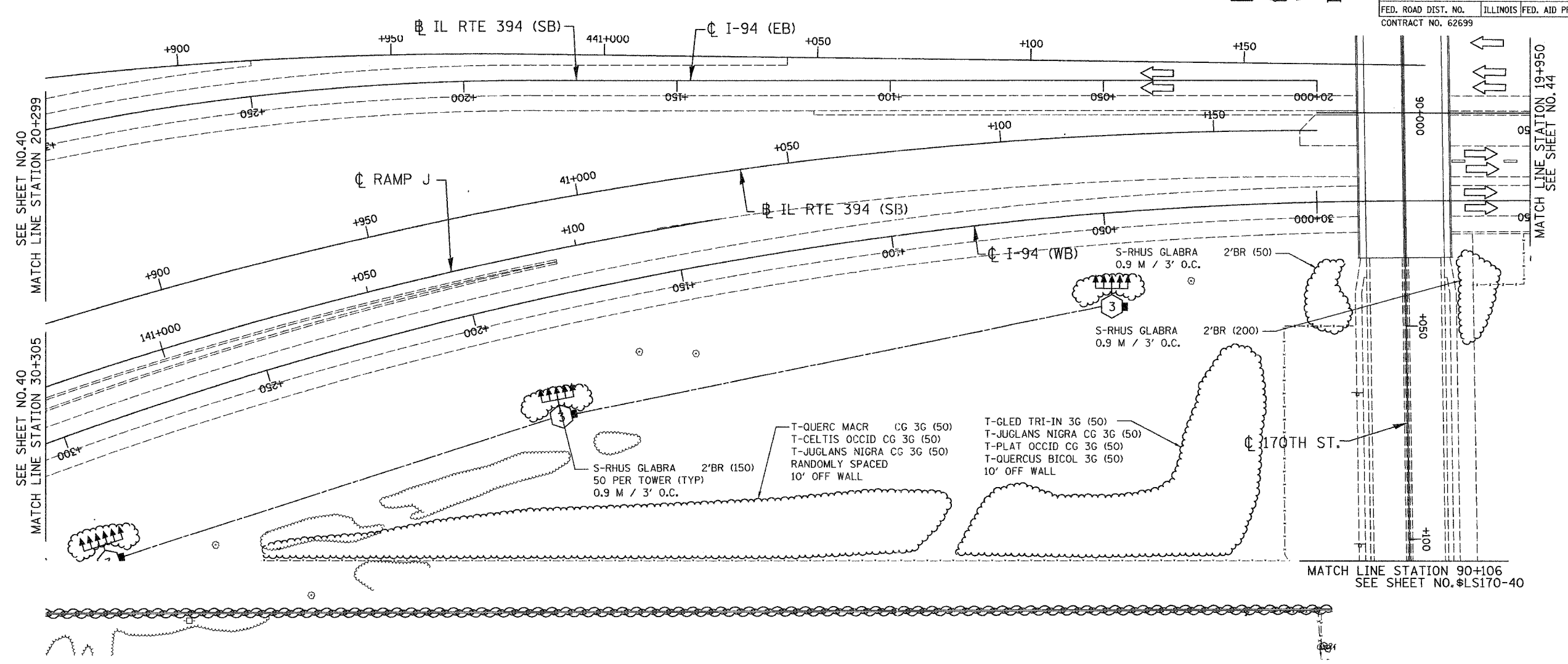
SCALE 1:500
DATE 06/07
DRAWN BY ACE/CAD
CHECKED BY TJW



06/26/07
 1:35:07 PM
 G:\Project_20\1080\CADD\Contract\WB\LS_31.rdb

ALL DIMENSIONS IN METERS EXCEPT PAVEMENT ITEMS AND UNLESS NOTED OTHERWISE

F.A.I. RTE.	SECTION	COUNTY	TOTAL SHEETS	SHEET NO.
80/94	2003-106LS	COOK	59	42
STA.	TO STA.			
FED. ROAD DIST. NO.	ILLINOIS	FED. AID PROJECT		
CONTRACT NO. 62699				



LSNS - 32

REVISIONS	
NAME	DATE

ILLINOIS DEPARTMENT OF TRANSPORTATION
I-80/94/US 6
KINGERY-BORMAN EXPRESSWAY
BURNHAM ROAD TO US 41
LANDSCAPING PLAN
I-94 BISHOP FORD EXPWAY

SCALE 1:500
DATE 06/07

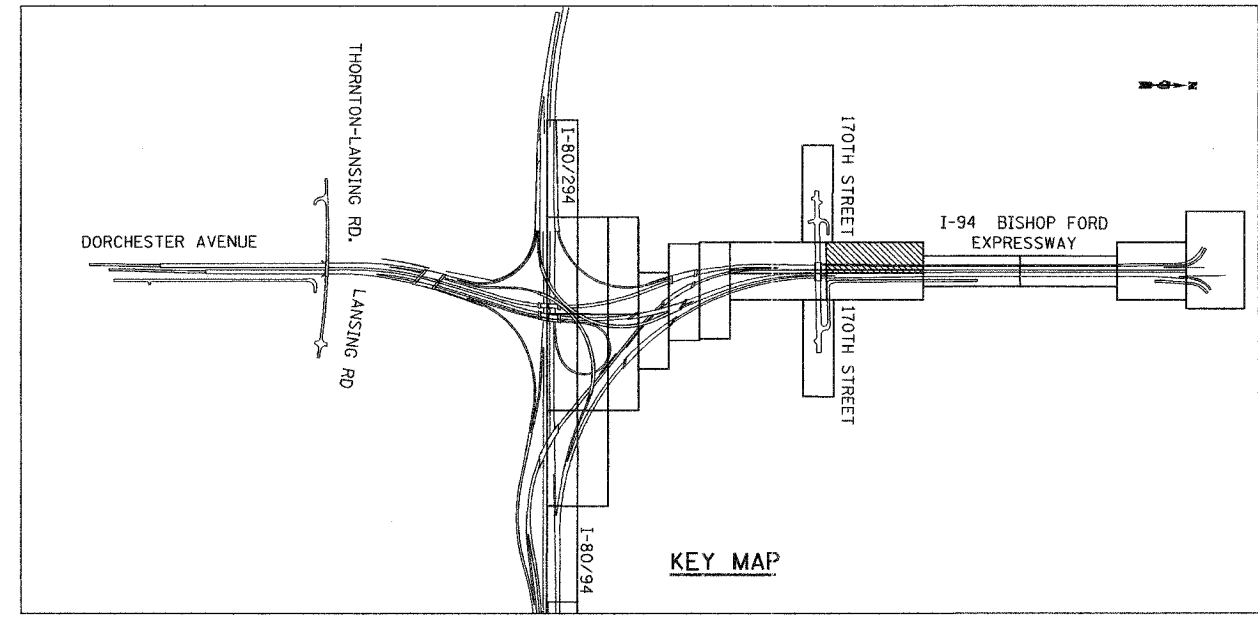
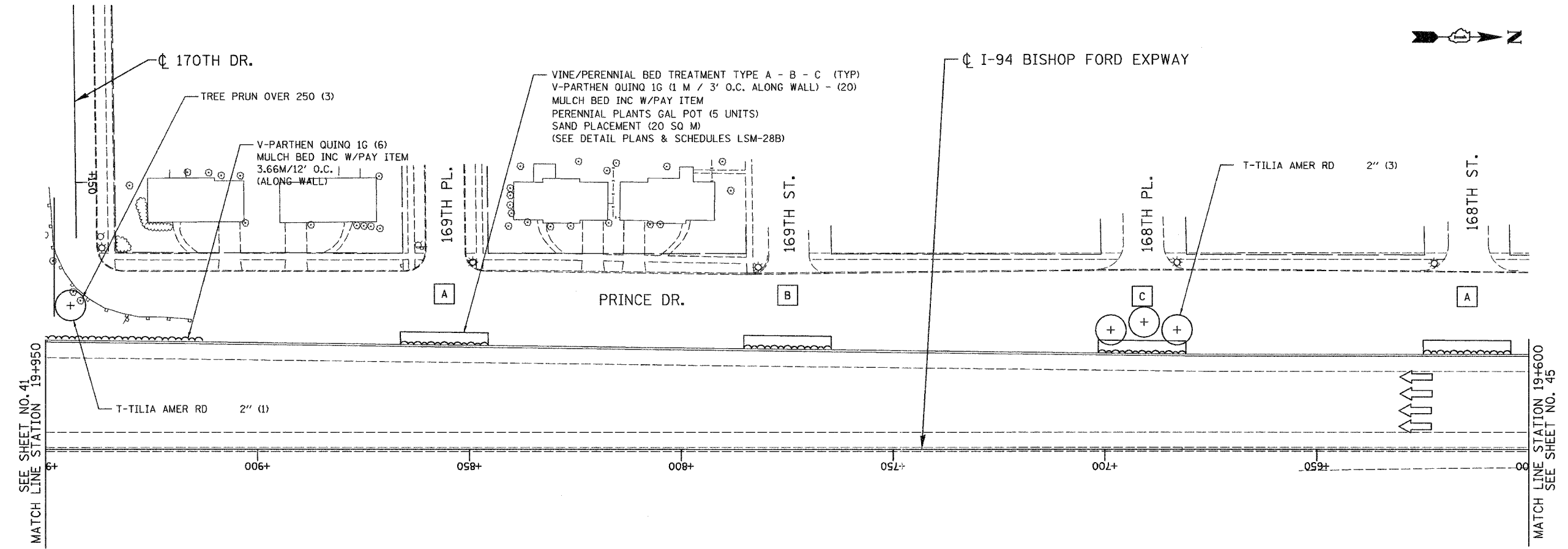
DRAWN BY ACE/CAD
CHECKED BY TJW

AMERICAN
CONSULTING ENGINEERS

06/26/07 1:33:32 PM G:\Project\201480\CADD\Contract\LSWB\LS_32.rds

ALL DIMENSIONS IN METERS EXCEPT PAY ITEMS AND UNLESS NOTED OTHERWISE

F.A.I. RTE.	SECTION	COUNTY	TOTAL SHEETS	SHEET NO.
80/94	2003-106LS	COOK	59	43
STA.	TO STA.			
FED. ROAD DIST. NO.	ILLINOIS	FED. AID PROJECT		
CONTRACT NO. 62699				



LSNS - 33

ILLINOIS DEPARTMENT OF TRANSPORTATION
I-80/94/US 6
KINGERY-BORMAN EXPRESSWAY
BURNHAM ROAD TO US 41
LANDSCAPING PLAN
I-94 BISHOP FORD EXPWAY

REVISIONS	
NAME	DATE

SCALE 1:500
DATE 06/07

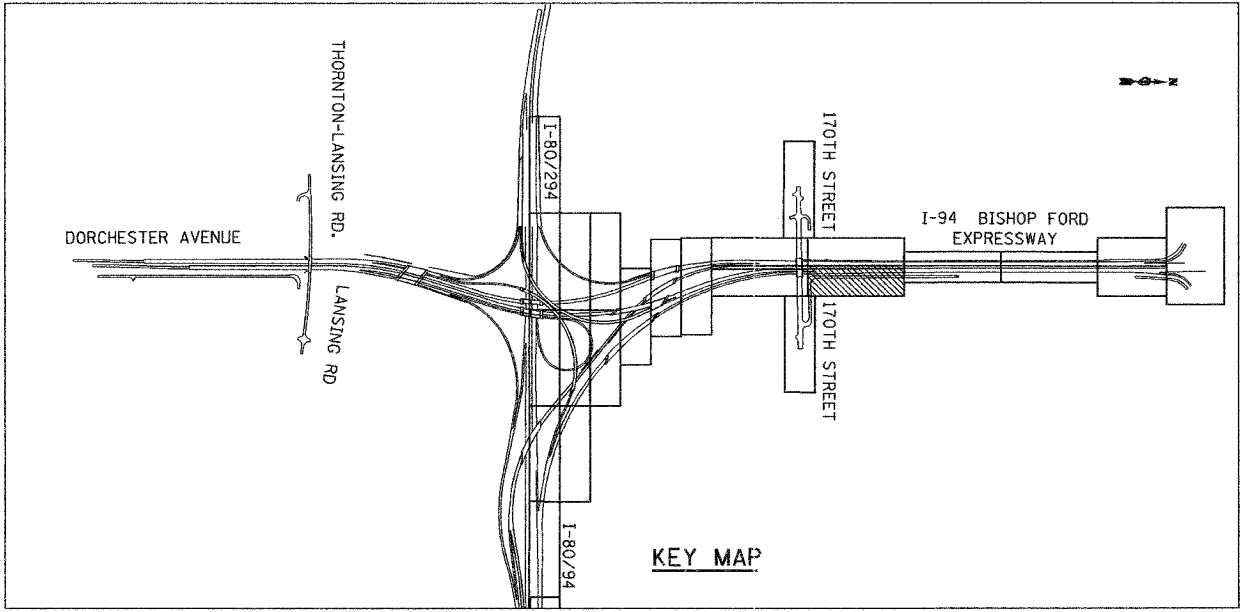
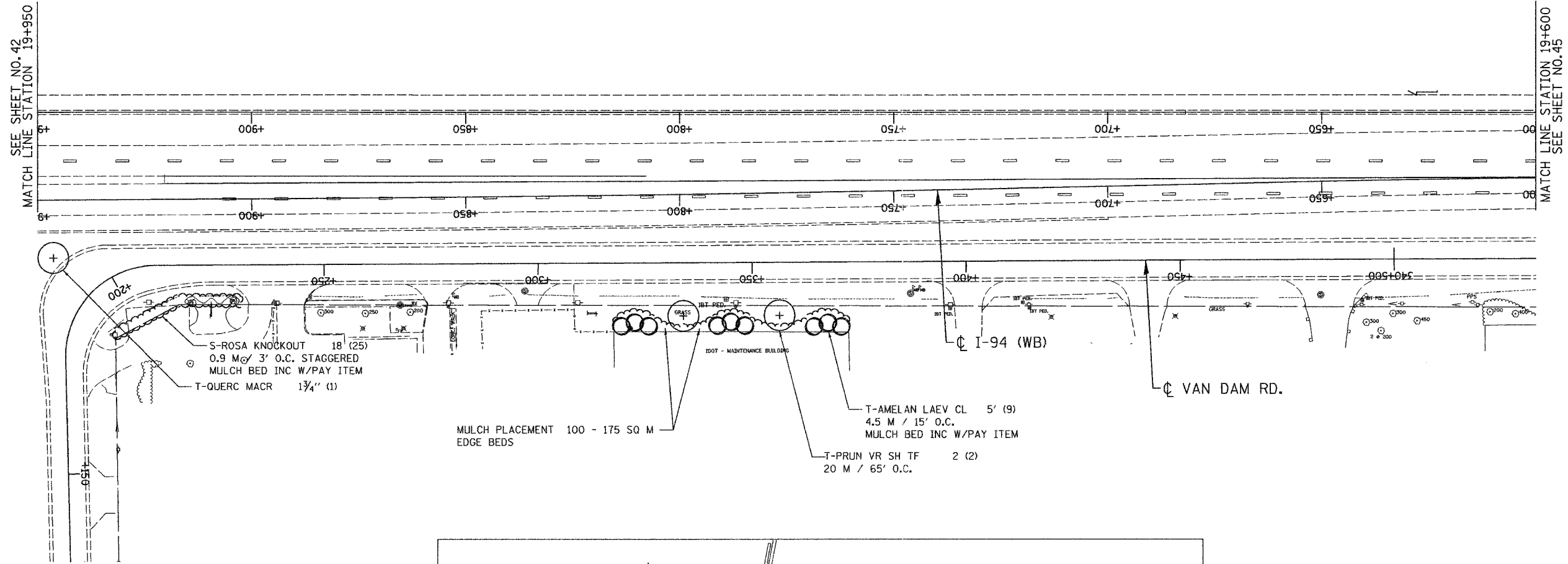
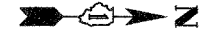
DRAWN BY ACE/CAD
CHECKED BY TJW



06/26/2007
 1:34:08 PM
 G:\Project\2010\09\CADD\Contract\AWB\LS_33.rvt

ALL DIMENSIONS IN METERS EXCEPT PAY ITEMS AND UNLESS NOTED OTHERWISE

F.A.I. RTE.	SECTION	COUNTY	TOTAL SHEETS	SHEET NO.
80/94	2003-106LS	COOK	59	44
STA.		TO STA.		
FED. ROAD DIST. NO.	ILLINOIS	FED. AID PROJECT		
CONTRACT NO. 62699				



LSNS - 34

ILLINOIS DEPARTMENT OF TRANSPORTATION
 I-80/94/US 6
 KINGERY-BORMAN EXPRESSWAY
 BURNHAM ROAD TO US 41
LANDSCAPING PLAN
I-94 BISHOP FORD EXPWAY

REVISIONS	
NAME	DATE

SCALE 1:500
 DATE 06/07
 DRAWN BY ACE/CAD
 CHECKED BY TJW

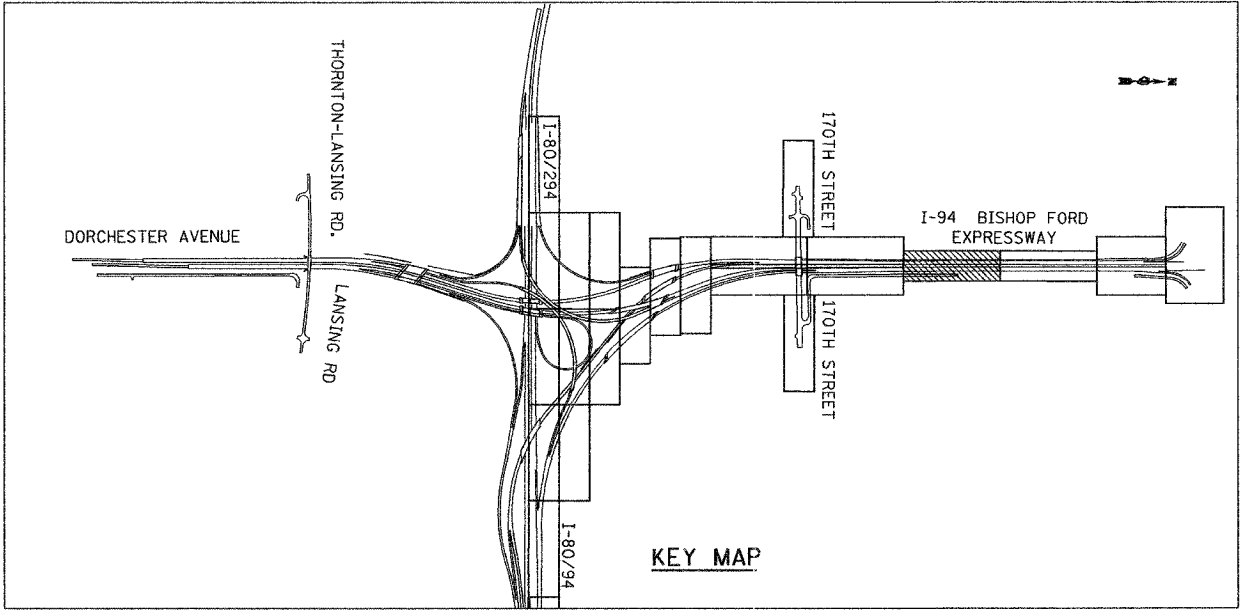
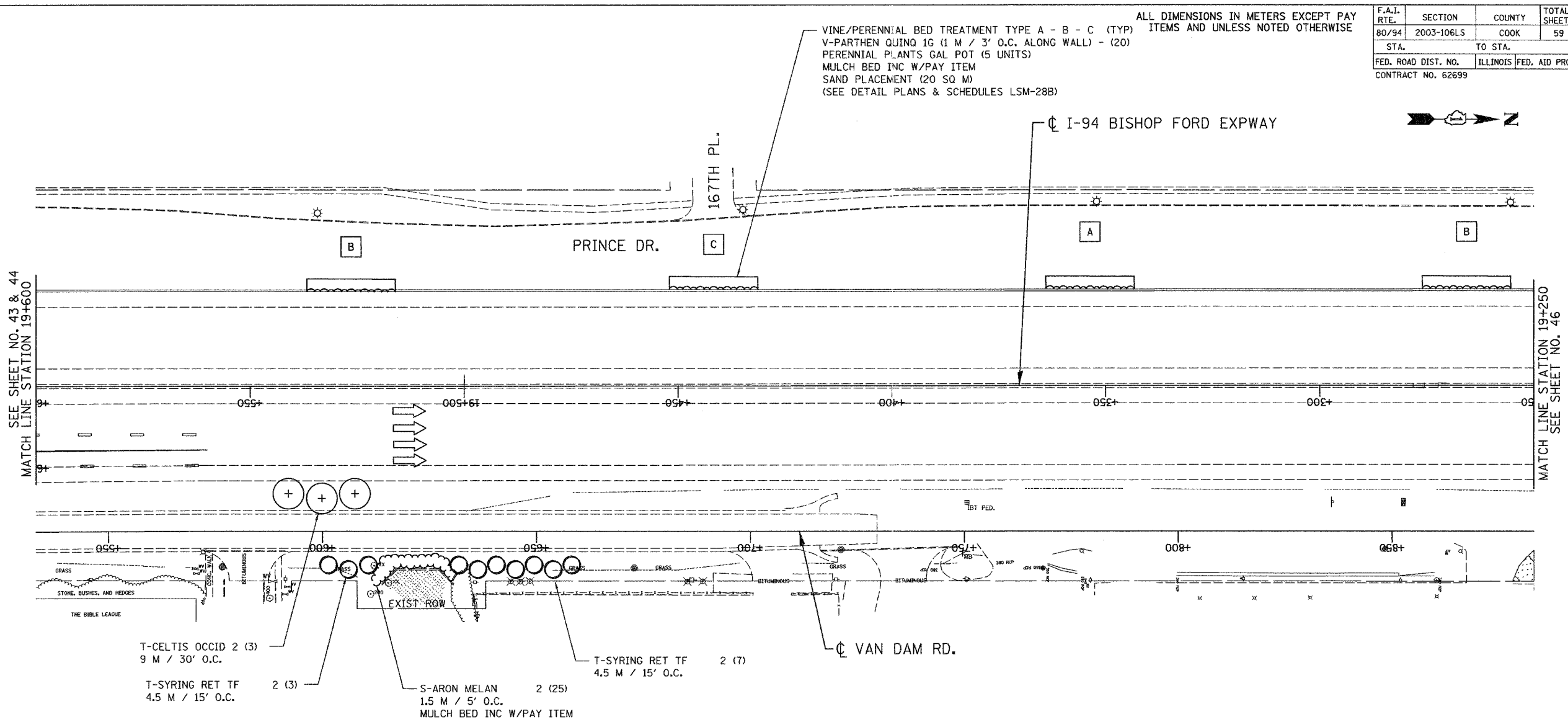


06/26/2007 1:34:27 PM
 G:\Project\2010\80 CALDD\Contract\HWB\LS_34.rdb

F.A.I. RTE.	SECTION	COUNTY	TOTAL SHEETS	SHEET NO.
80/94	2003-106LS	COOK	59	45
STA.	TO STA.			
FED. ROAD DIST. NO.	ILLINOIS FED. AID PROJECT			
CONTRACT NO. 62699				

ALL DIMENSIONS IN METERS EXCEPT PAY ITEMS AND UNLESS NOTED OTHERWISE

VINE/PERENNIAL BED TREATMENT TYPE A - B - C (TYP)
 V-PARTHEN QUINO 1G (1 M / 3' O.C. ALONG WALL) - (20)
 PERENNIAL PLANTS GAL POT (5 UNITS)
 MULCH BED INC W/PAY ITEM
 SAND PLACEMENT (20 SQ M)
 (SEE DETAIL PLANS & SCHEDULES LSM-28B)



LSNS - 35

ILLINOIS DEPARTMENT OF TRANSPORTATION
 I-80/94/US 6
 KINGERY-BORMAN EXPRESSWAY
 BURNHAM ROAD TO US 41
LANDSCAPING PLAN
I-94 BISHOP FORD EXPWAY

REVISIONS	
NAME	DATE

SCALE 1:500
 DATE 06/07

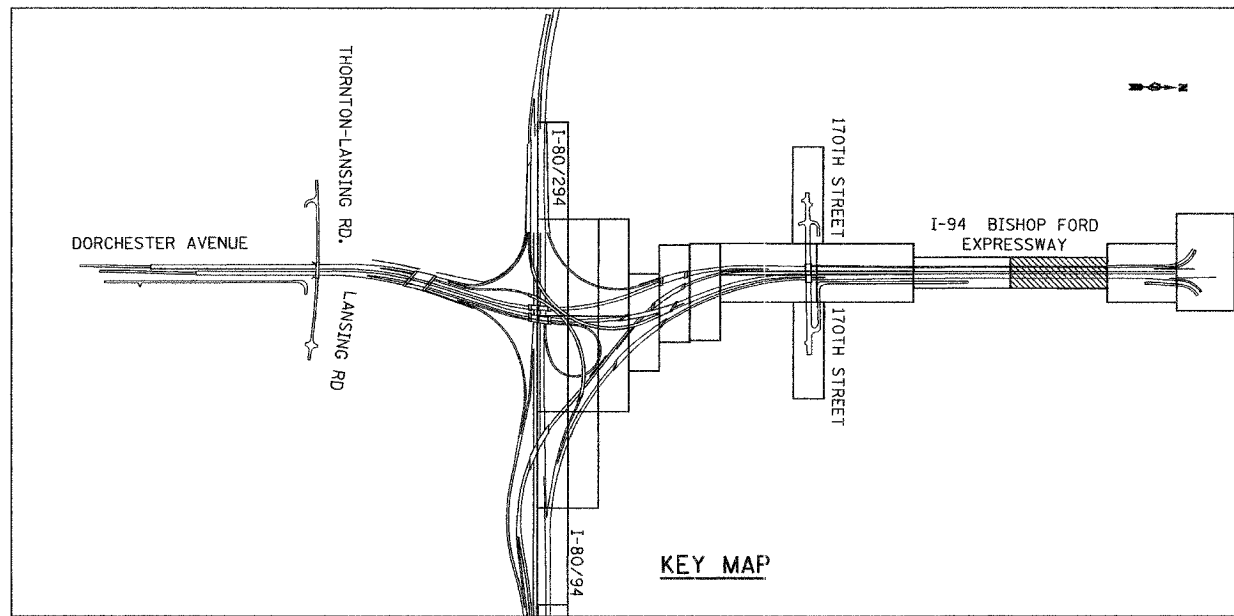
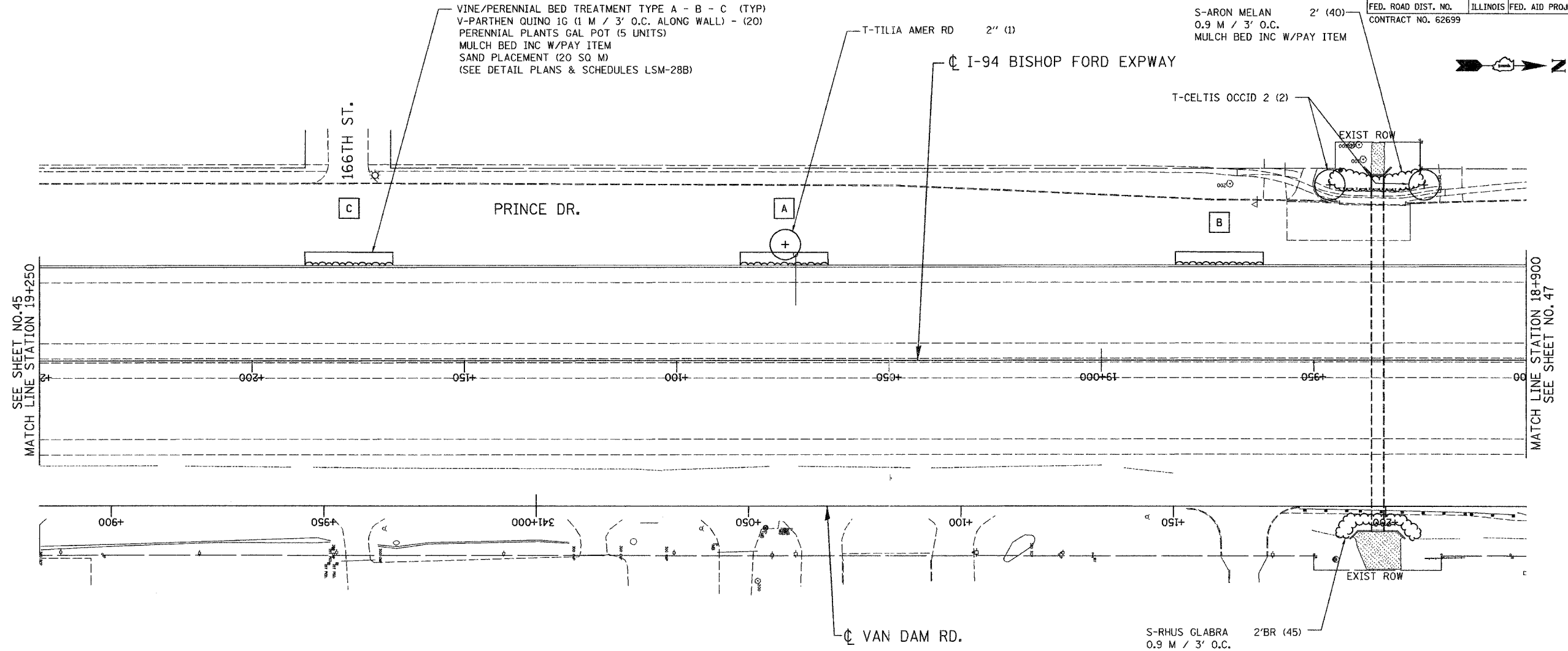
DRAWN BY ACE/CAD
 CHECKED BY TJW



06/26/07 1:55:28 PM
 B:\Project\20140601\CADD\Contract\LSNS\LS_35.rdb

ALL DIMENSIONS IN METERS EXCEPT PAY ITEMS AND UNLESS NOTED OTHERWISE

F.A.I. RTE.	SECTION	COUNTY	TOTAL SHEETS	SHEET NO.
80/94	2003-106LS	COOK	59	46
STA.	TO STA.			
FED. ROAD DIST. NO.	ILLINOIS	FED. AID PROJECT		
CONTRACT NO. 62699				



LSNS - 36

REVISIONS	
NAME	DATE

ILLINOIS DEPARTMENT OF TRANSPORTATION
 I-80/94/US 6
 KINGERY-BORMAN EXPRESSWAY
 BURNHAM ROAD TO US 41
LANDSCAPING PLAN
 I-94 BISHOP FORD EXPWAY

SCALE 1:500
 DATE 06/07

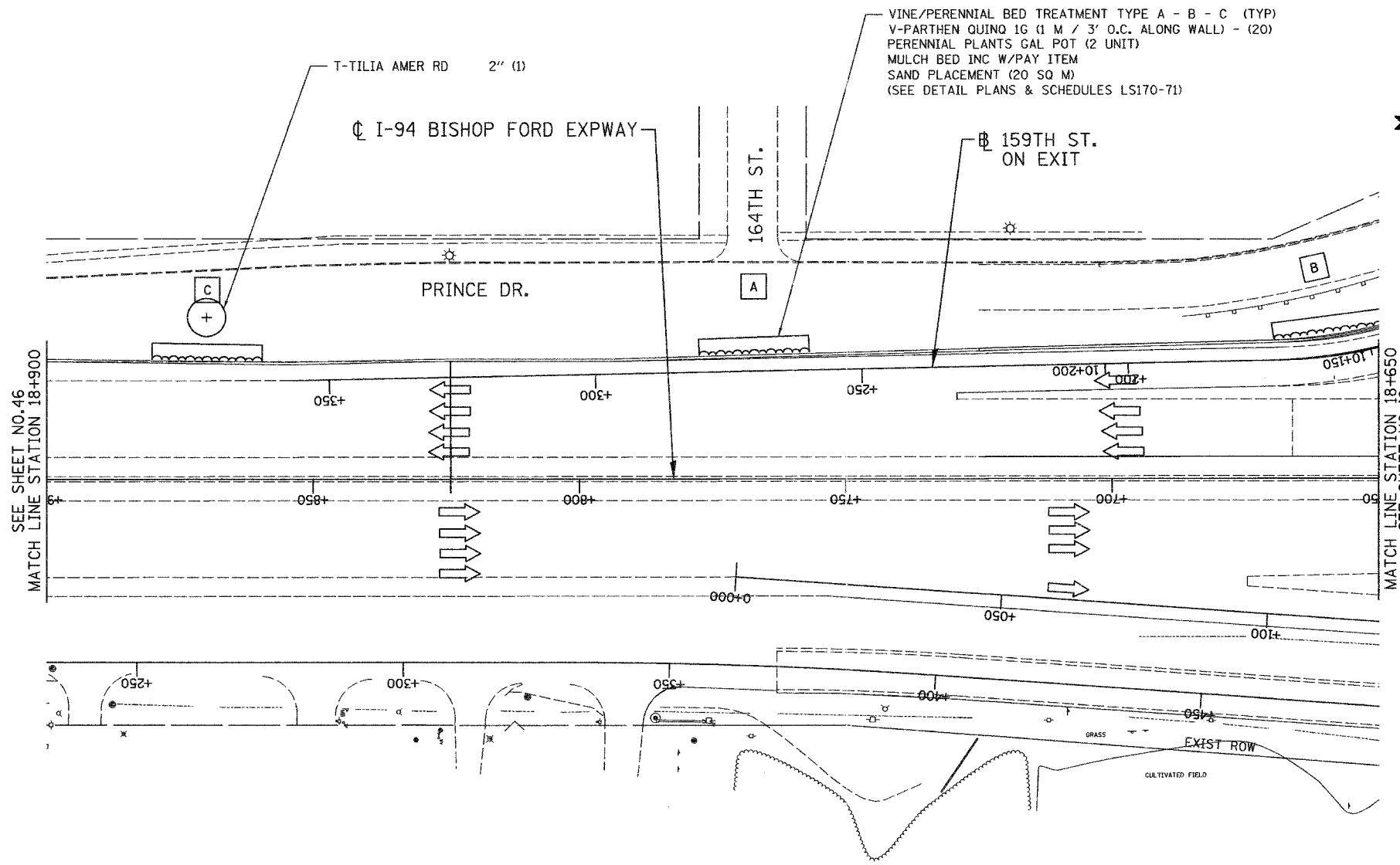
DRAWN BY ACE/CAD
 CHECKED BY TJW

AMERICAN
 CONSULTING ENGINEERS

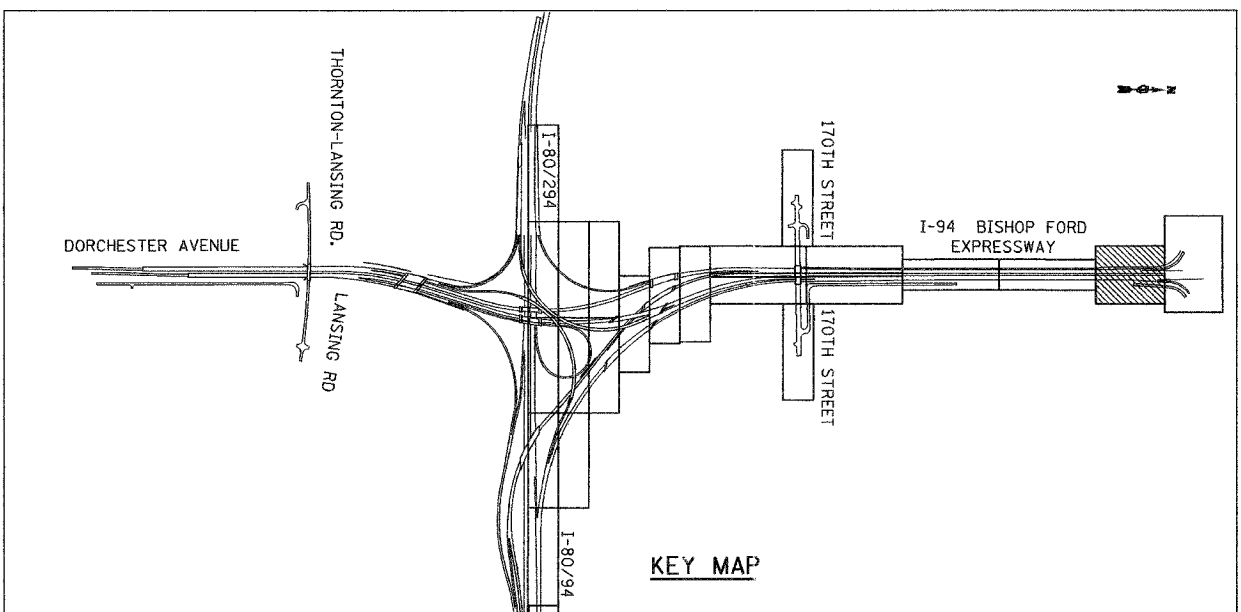
06/26/2007
 1:37:05 PM
 g:\Project\20140801\CADD\Contract\WB\LS_36.rdb

ALL DIMENSIONS IN METERS EXCEPT PAY ITEMS AND UNLESS NOTED OTHERWISE

F.A.I. RTE.	SECTION	COUNTY	TOTAL SHEETS	SHEET NO.
80/94	2003-106LS	COOK	59	47
STA.		TO STA.		
FED. ROAD DIST. NO.		ILLINOIS FED. AID PROJECT		
CONTRACT NO. 62699				



VINE/PERENNIAL BED TREATMENT TYPE A - B - C (TYP)
 V-PARTHEN QUINO 1G (1 M / 3' O.C. ALONG WALL) - (20)
 PERENNIAL PLANTS GAL POT (2 UNIT)
 MULCH BED INC W/PAY ITEM
 SAND PLACEMENT (20 SQ M)
 (SEE DETAIL PLANS & SCHEDULES LS170-71)



KEY MAP

LSNS - 37

ILLINOIS DEPARTMENT OF TRANSPORTATION
 I-80/94/US 6
 KINGERY-BORMAN EXPRESSWAY
 BURNHAM ROAD TO US 41
LANDSCAPING PLAN
I-94 BISHOP FORD EXPWAY

REVISIONS	
NAME	DATE

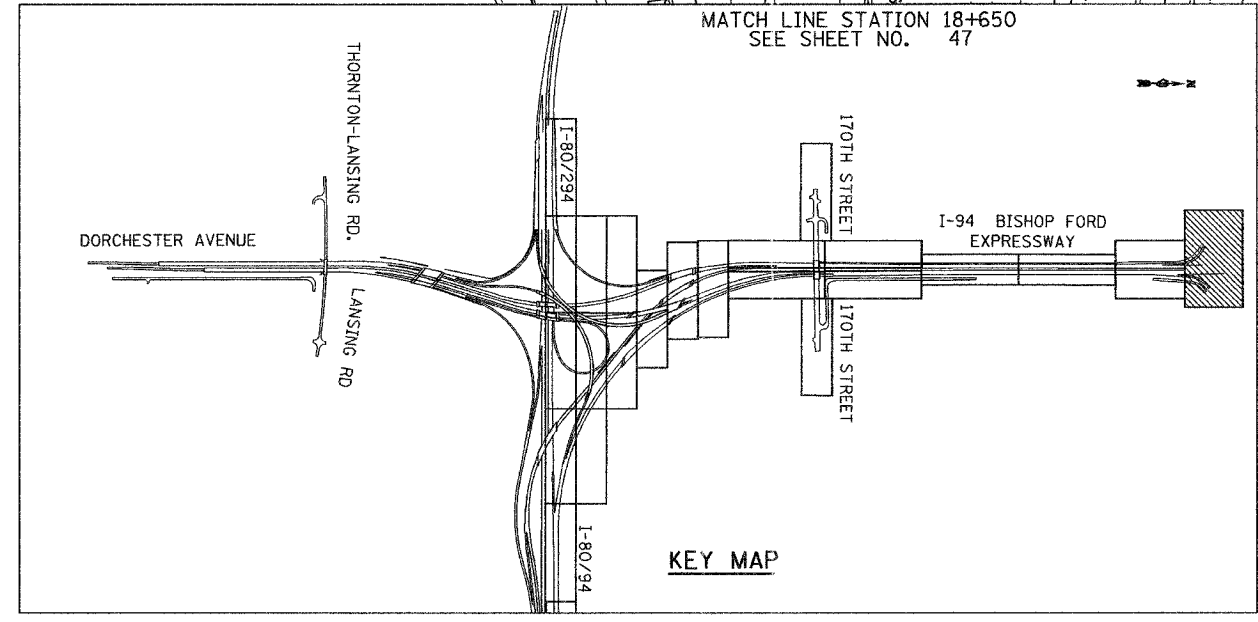

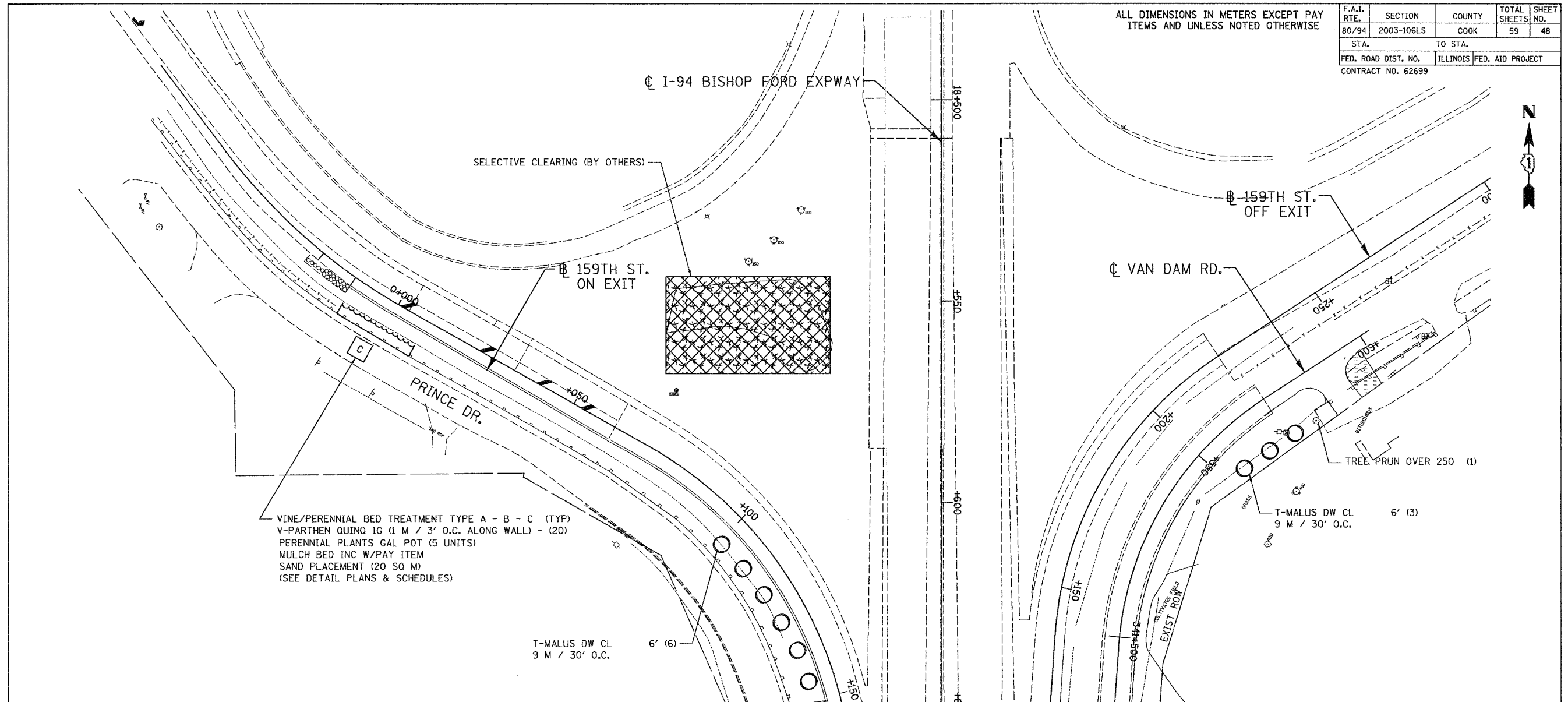
SCALE 1:500
 DATE 06/07
 DRAWN BY ACE/CAD
 CHECKED BY TJW



06/26/07
 1:37:20 PM
 g:\Project\20M080\CADD\Contract\WB\LS 37.rdb

ALL DIMENSIONS IN METERS EXCEPT PAY ITEMS AND UNLESS NOTED OTHERWISE

F.A.I. RTE.	SECTION	COUNTY	TOTAL SHEETS	SHEET NO.
80/94	2003-106LS	COOK	59	48
STA.	TO STA.			
FED. ROAD DIST. NO.	ILLINOIS	FED. AID PROJECT		
CONTRACT NO. 62699				



LSNS - 38

REVISIONS	
NAME	DATE

ILLINOIS DEPARTMENT OF TRANSPORTATION
 I-80/94/US 6
 KINGERY-BORMAN EXPRESSWAY
 BURNHAM ROAD TO US 41
LANDSCAPING PLAN
 I-94 BISHOP FORD EXPWAY

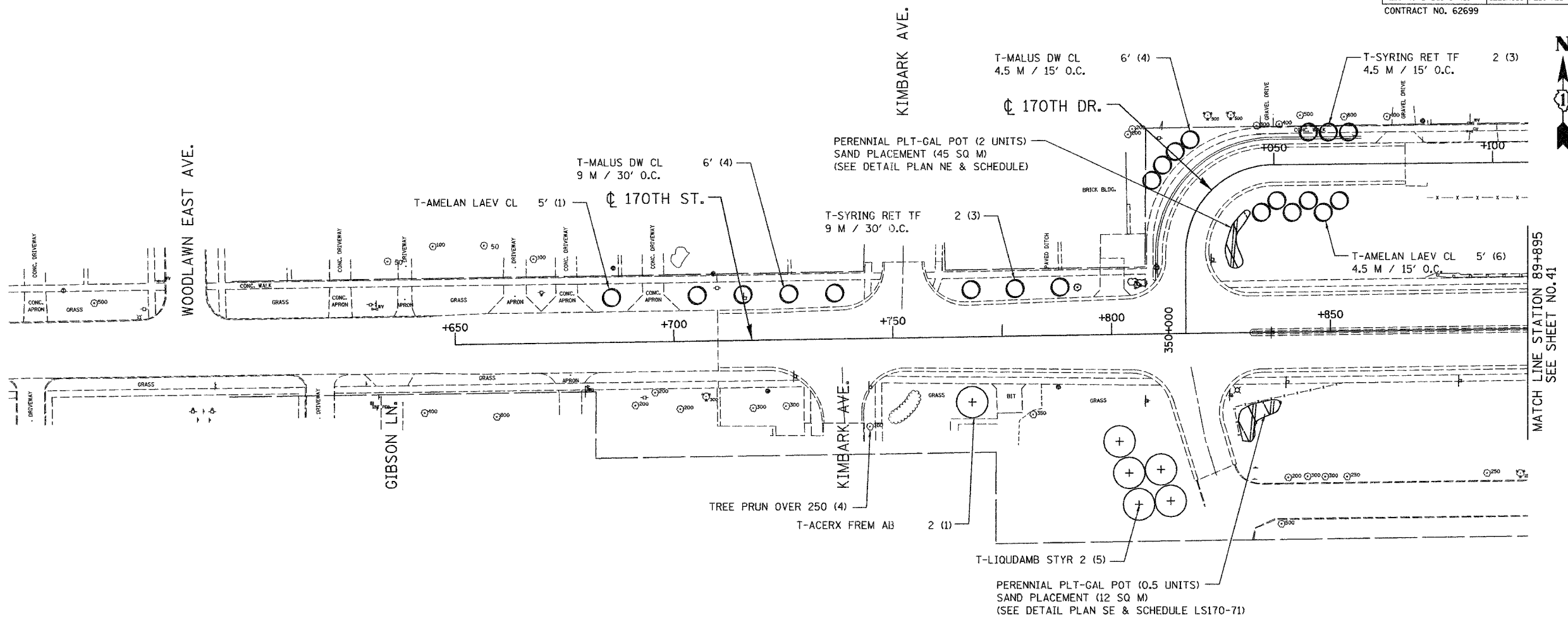
SCALE 1:500
 DATE 06/07
 DRAWN BY ACE/CAD
 CHECKED BY TJW



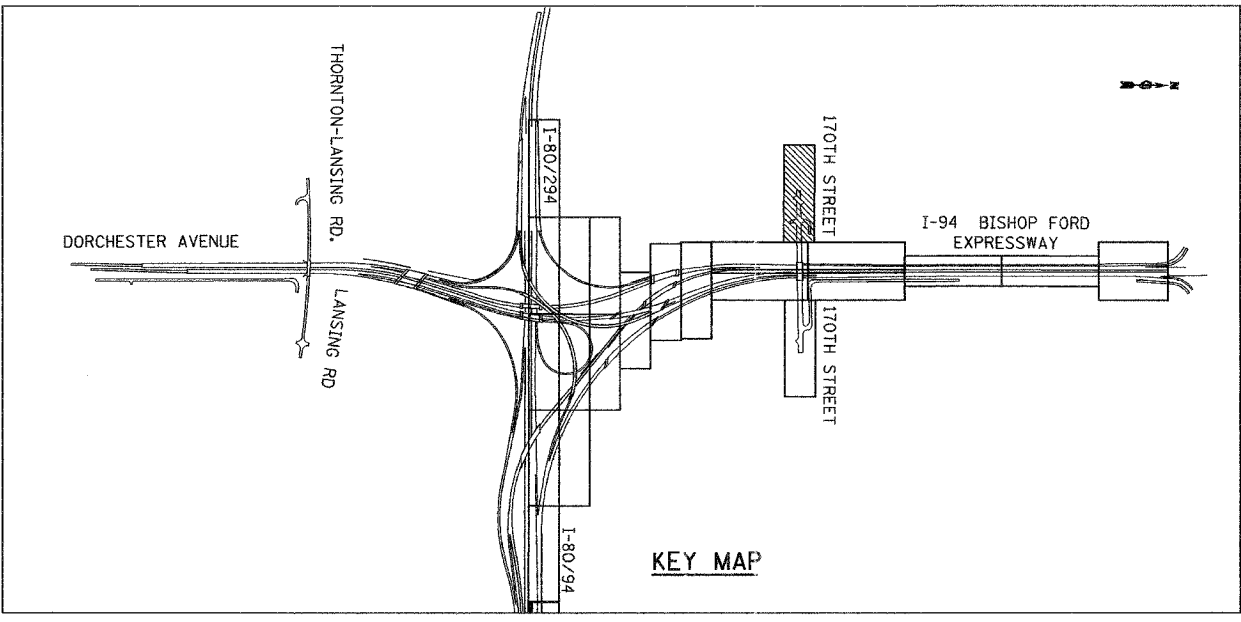
06/26/2007
 1:37:40 PM
 g:\Project\20040801\CADD\Contract\AWB\LS_38.rdb

ALL DIMENSIONS IN METERS EXCEPT PAVEMENT ITEMS AND UNLESS NOTED OTHERWISE

F.A.I. RTE.	SECTION	COUNTY	TOTAL SHEETS	SHEET NO.
80/94	2003-106LS	COOK	59	49
STA.		TO STA.		
FED. ROAD DIST. NO.	ILLINOIS	FED. AID PROJECT		
CONTRACT NO. 62699				



MATCH LINE STATION 89+895
SEE SHEET NO. 41



LS170 - 39

ILLINOIS DEPARTMENT OF TRANSPORTATION
I-80/94/US 6
KINGERY-BORMAN EXPRESSWAY
BURNHAM ROAD TO US 41
LANDSCAPING PLAN
170 TH STREET

REVISIONS	
NAME	DATE

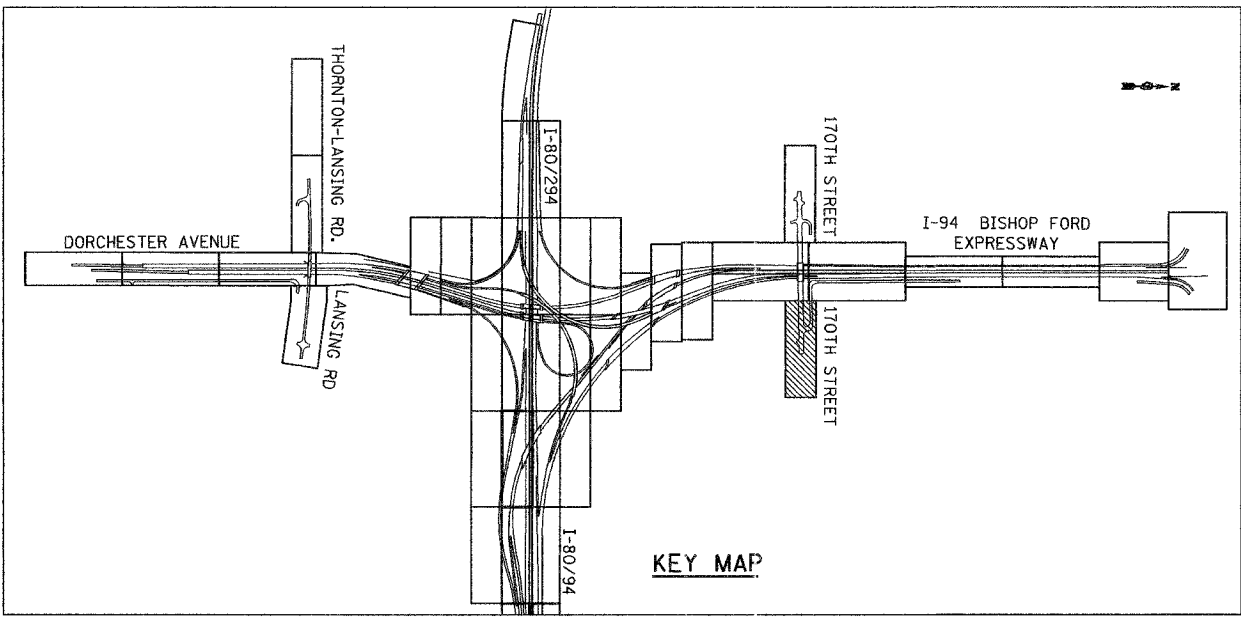
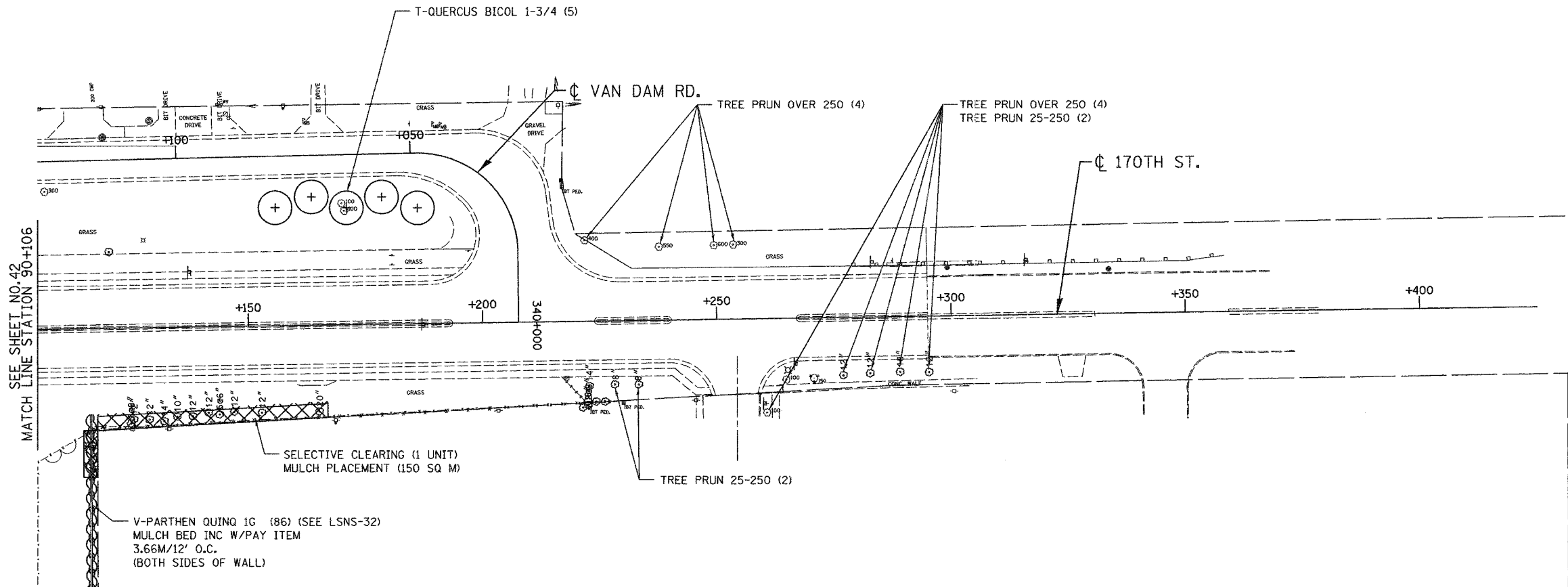
SCALE 1:500
DATE 06/07
DRAWN BY ACE/CAD
CHECKED BY TJW



06/26/2007 2:17:08 PM g:\Project\20140801\CADD\Contract\SWP\LS_39.rvt

ALL DIMENSIONS IN METERS EXCEPT PAY ITEMS AND UNLESS NOTED OTHERWISE

F.A.I. RTE.	SECTION	COUNTY	TOTAL SHEETS	SHEET NO.
80/94	2003-106LS	COOK	59	50
STA.	TO STA.			
FED. ROAD DIST. NO.	ILLINOIS	FED. AID PROJECT		
CONTRACT NO. 62699				



KEY MAP

LS170 - 40

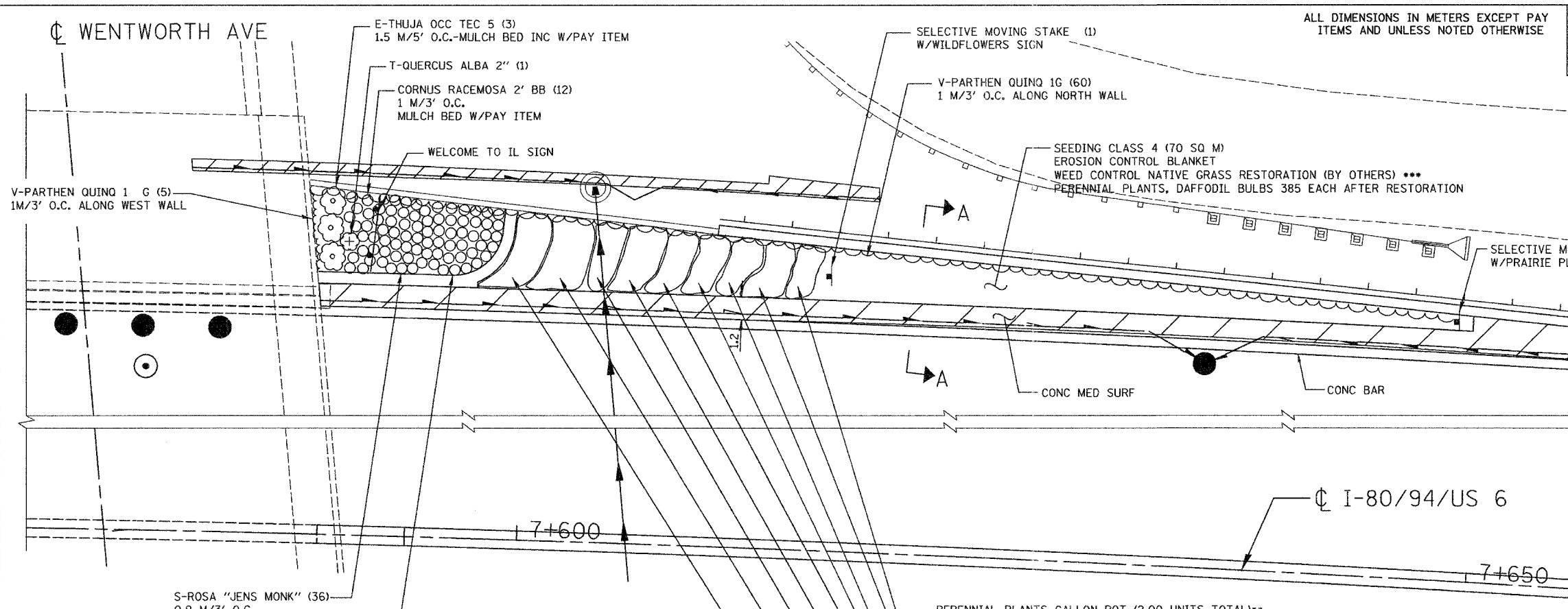
REVISIONS	
NAME	DATE

ILLINOIS DEPARTMENT OF TRANSPORTATION
 I-80/94/US 6
 KINGERY-BORMAN EXPRESSWAY
 BURNHAM ROAD TO US 41
LANDSCAPING PLAN
170 TH STREET

SCALE 1:500
 DATE 06/07
 DRAWN BY ACE/CAD
 CHECKED BY TJW



06/26/2007
 2:17:33 PM
 G:\Project\20740801\CADD\Contract\LSWB\LS_40.rdb



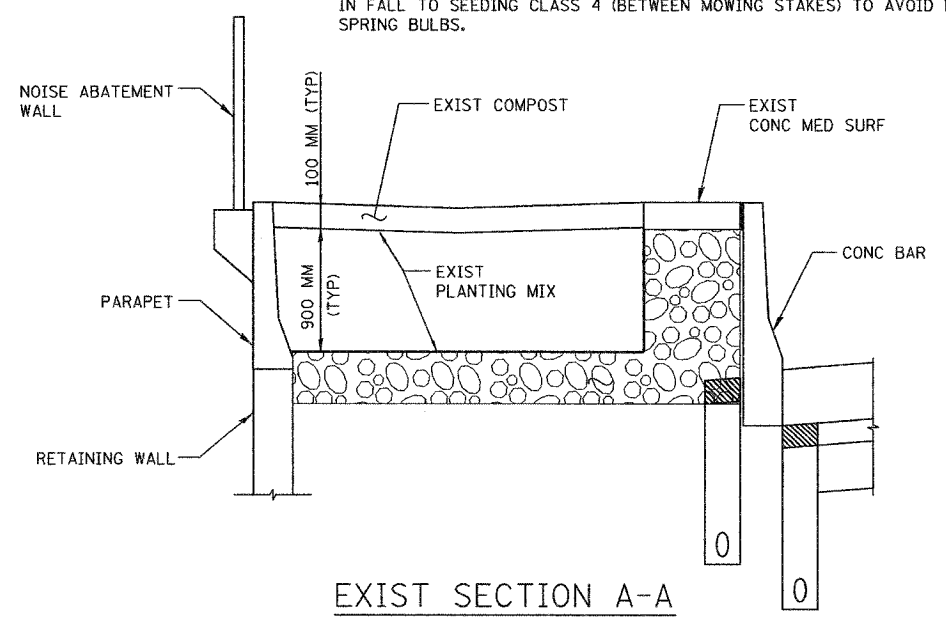
F.A.I. RTE.	SECTION	COUNTY	TOTAL SHEETS	SHEET NO.
80/94	2003-106LS	COOK	59	51
STA.	TO STA.			
FED. ROAD DIST. NO.	ILLINOIS	FED. AID PROJECT		
CONTRACT NO. 62699				

- E-THUJA OCC TEC 5 (3)
1.5 M/5' O.C.-MULCH BED INC W/PAY ITEM
- T-QUERCUS ALBA 2" (1)
- CORNUS RACEMOSA 2' BB (12)
1 M/3' O.C.
MULCH BED W/PAY ITEM
- WELCOME TO IL SIGN
- V-PARTHEN QUINQ 1 G (5)
1M/3' O.C. ALONG WEST WALL
- S-ROSA "JENS MONK" (36)
0.9 M/3' O.C.
MULCH BED W/PAY ITEM
- S-ROSA RUGOSA "ALBO PLENA" (33)
0.9 M/3' O.C.
MULCH BED W/PAY ITEM

NOTES:

- * ALL PLANTING AREAS SHALL BE APPLIED WITH NON-SELECTIVE, NON-RESIDUAL HERBICIDE (160 SQ M) 72 HOURS PRIOR TO PLANTING. (SEE LSM 27)
- ** ALL PERENNIALS PLANTS SHALL BE STAGGERED AND SPACED ON 9"/225 MM CENTERS UNLESS OTHERWISE NOTED.
- *** NATIVE GRASS RESTORATION HERBICIDE SHOULD BE APPLIED POST-EMERGENCE IN FALL TO SEEDING CLASS 4 (BETWEEN MOWING STAKES) TO AVOID DAMAGE TO SPRING BULBS.

- PERENNIAL PLANTS GALLON POT (2,00 UNITS TOTAL)**
- LEADPLANT-300 MM/12" O.C. 19 EA.
- LANCE-LEAVED COREOPSIS/ 12 EA.
- PURPLE PRAIRIE CLOVER 12 EA.
- BLACK-EYED SUSAN 18 EA.
- PURPLE CONFLOWER 16 EA.
- WILD BERGAMONT/ 9 EA.
- STIFF GOLDENROD 9 EA.
- LITTLE BLUESTEM/ 14 EA.
- BUTTERFLY WEED 14 EA.
- PRAIRIE DROPSEED/ 8 EA.
- PRAIRIE BLAZING STAR 8 EA.
- BIG BLUESTEM/ 14 EA.
- COMPASS PLANT/ 14 EA.
- NEW ENGLAND ASTER 14 EA.
- WILD WHITE INDIGO-300 MM/12" O.C. 19 EA.



PERENNIAL PLANT CARE SCHEDULE

Activity	Time
Plant Perennials as per Plan	May 1 - June 15 August 15 - September 15
Mulch Perennial Beds	24 Hours After Planting
Plant Bulbs	October 15 - November 15
Install Selective Mow Stakes as per Plan or Direction of RE	Prior to Period of Establishment Inspection
Perennial Plant Period of Establishment - Water Once Every 7 Days for 4 Weeks	Within 30 Days After Planting
Replace Dead Plants	After Period of Establishment Inspection
Perennial Plant Care (First Cycle)	30 Days after Period of Establishment Inspection
Perennial Plant Care (Second Cycle)	60 Days After Period of Establishment Inspection
Perennial Plant Care (Third Cycle)	90 Days After Period of Establishment Inspection
Supplemental Watering	Use After Period of Est. Insp. as Directed by Resident

SCHEDULE OF PERENNIAL PLANTS — GATEWAY DETAIL PLAN

ITEM	EACH	UNITS
PERENNIAL PLANTS, GALLON POTS		
Amorpha canescens (Lead Plant)	19	0.19
Andropogon gerardii (Big Bluestem)	14	0.14
Andropogon scoparius (Little Bluestem)	14	0.14
Aster novae-angliae (New England Aster)	14	0.14
Asclepias tuberosa (Butterfly Weed)	14	0.14
Baptisia leucantha (White Wild Indigo)	19	0.19
Coreopsis lanceolata (Lanceleaf Coreopsis)	12	0.12
Echinacea purpurea (Purple Coneflower)	16	0.16
Liatris Pycnostacha (Prairie Blazing Star)	9	0.09
Monarda fistulosa (Wild Bergamont)	8	0.08
Petalostemum purpureum (Purple Prairie Clover)	12	0.12
Rudbeckia hirta (Black-eyed Susan)	18	0.18
Silphium laciniatum (Compass Plant)	14	0.14
Solidago rigida (Stiff Goldenrod)	9	0.09
Sporobolus heterolepis (Prairie Dropseed)	8	0.08

PERENNIAL PLANTS, DAFFODIL BULBS		
Narcissus 'Dutch Master'--Size DNI	385	3.85

LSM - 16A

ILLINOIS DEPARTMENT OF TRANSPORTATION
I-80/94/US 6
KINGERY-BORMAN EXPRESSWAY
BURNHAM ROAD TO US 41
LANDSCAPING PLAN
GATEWAY DETAIL

REVISIONS	
NAME	DATE

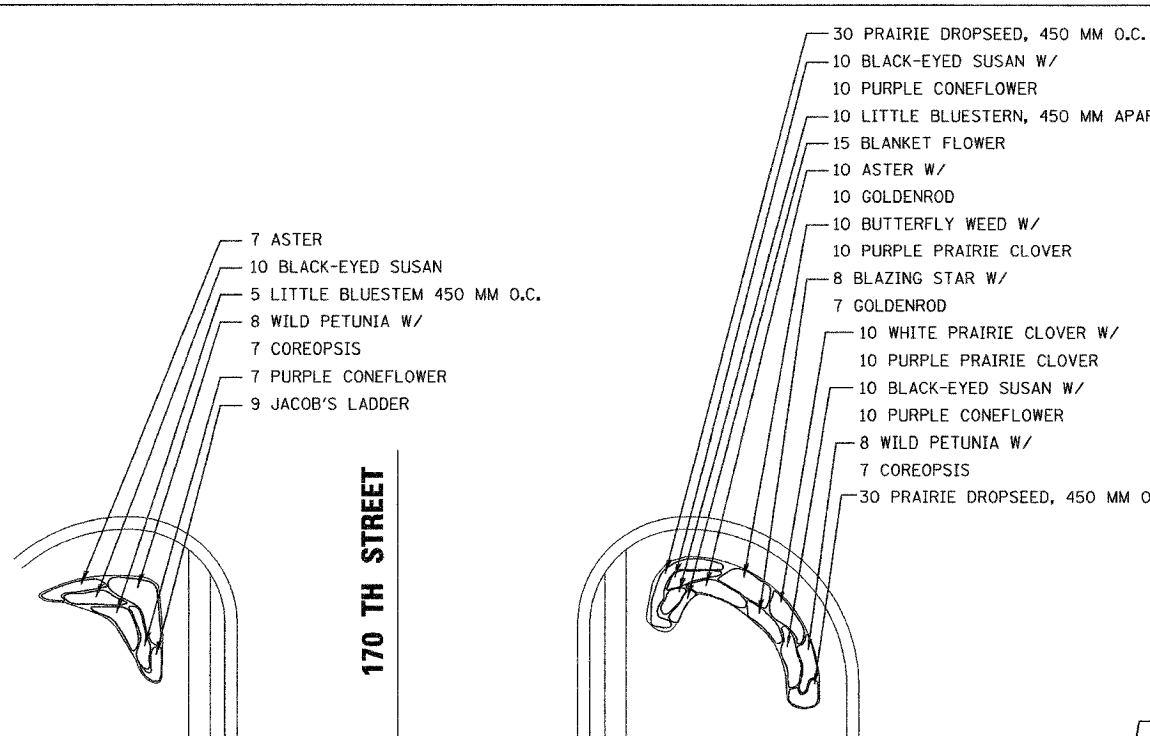
SCALE 1:890
DATE 06/07
DRAWN BY ACE/CAD
CHECKED BY TJW



06/26/2007 2:18:09 PM G:\Project\20140801\CADD\Contract\LSM\LS_41.rvt

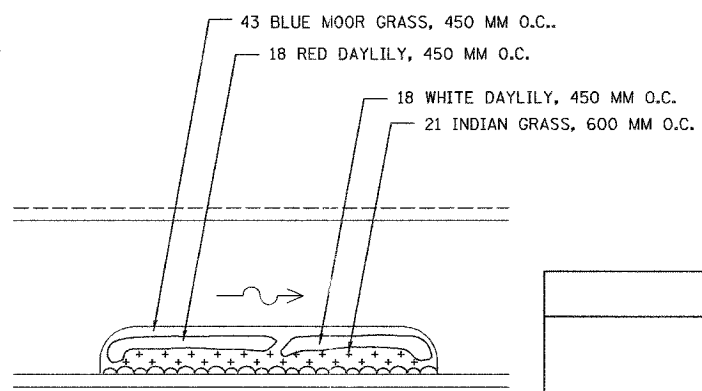
ALL DIMENSIONS IN METERS EXCEPT PAY ITEMS AND UNLESS NOTED OTHERWISE

F.A.I. RTE.	SECTION	COUNTY	TOTAL SHEETS	SHEET NO.
80/94	2003-106LS	COOK	59	52
STA.	TO STA.			
FED. ROAD DIST. NO.	ILLINOIS FED. AID PROJECT			
CONTRACT NO. 62699				

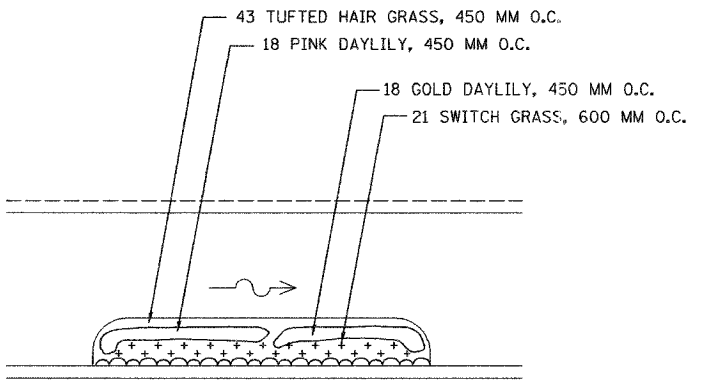


SE DETAIL PLAN
LS170-69 170TH ST @ PRINCE DR

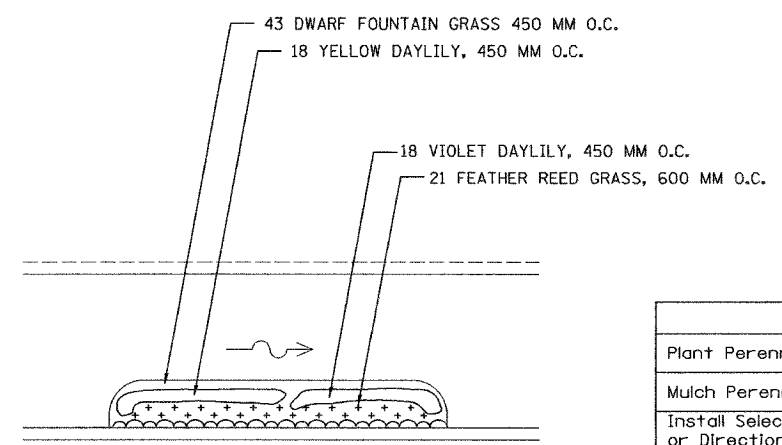
NE DETAIL PLAN
LS170-69 170TH ST @ PRINCE DR



A VINE/PERENNIAL BED TREATMENT TYPE "A"
LSNS 04.02-04



B VINE/PERENNIAL BED TREATMENT TYPE "B"
LSNS 04.02-04



C VINE/PERENNIAL BED TREATMENT TYPE "C"
LSNS 04.02-05

SCHEDULE OF PERENNIAL PLANTS — DETAIL PLANS

ITEM	QTY. OF PLANTS IN EACH BED (TYP)	QUANTITY OF BEDS (TYP)	EACH	UNITS	
					PERENNIAL PLANTS, GALLON POTS
A	Hemerocallis "Chicago Apache" (Red Daylily)	18	5	90	0.9
	Hemerocallis "Gentle Shepherd" (White Daylily)	18	5	90	0.9
	Sesleria cearulea (Blue Moor Grass)	43	5	215	2.15
	Sorghastrum nutans "Sioux Blue" (Indian Grass)	21	5	105	1.05
B	Deschampsia cespitosa "Goldschleier" (Tufted Hair Grass)	43	5	215	2.15
	Hemerocallis "Cherry Cheeks" (Pink Daylily)	18	5	90	0.9
	Hemerocallis "Chicago Sunrise" (Gold Daylily)	18	5	90	0.9
	Panicum virgatum "Heavy Metal" (Switch Grass)	21	5	105	1.05
C	Calamagrostis acutiflora "Karl Foerster" (Feather Reed Grass)	21	5	105	1.05
	Hemerocallis "Hyperion" (Yellow Daylily)	18	5	90	0.9
	Hemerocallis "Summer Wine" (Violet Daylily)	18	5	90	0.9
	Pennisetum alopecuroides "Hamel" (Dwarf Fountain Grass)	43	5	215	2.15
TOTAL 15					

NE	Andropogon scoparius "The Blues" (Little Bluestem)	10			0.1
	Aster novae-angliae "Purple Dome" (New England Aster)	10			0.1
	Asclepias tuberosa (Butterfly Weed)	10			0.1
	Coreopsis lanceolata (Lanceleaf Coreopsis)	7			0.07
	Echinacea purpurea "Kim's Knee High" (Purple Coneflower)	20			0.2
	Gaillardia "Goblin" (Blanket Flower)	15			0.15
	Liatris spicata "Kobold" (Blazing Star)	8			0.08
	Petalostemum candidum (White Prairie Clover)	10			0.1
	Petalostemum purpureum (Purple Prairie Clover)	20			0.2
	Ruellia humilis (Wild Petunia)	8			0.08
	Rudbeckia fulgida "Goldstrum" (Black-eyed Susan)	20			0.2
	Solidago rugosa "Fireworks" (Goldenrod)	17			0.17
	Sporobolus heterolepis (Prairie Dropseed)	45			0.45
	TOTAL 2				

SE	Andropogon scoparius "The Blues" (Little Bluestem)	5			0.05
	Aster novae-angliae "Purple Dome" (New England Aster)	7			0.07
	Coreopsis lanceolata (Lanceleaf Coreopsis)	7			0.07
	Echinacea purpurea "Kim's Knee High" (Purple Coneflower)	7			0.07
	Polemonium reptans (Jacob's Ladder)	9			0.09
	Ruellia humilis (Wild Petunia)	8			0.08
Rudbeckia fulgida "goldstrum" (Black-eyed Susan)	7			0.07	
TOTAL 0.5					

PERENNIAL PLANT CARE SCHEDULE

Activity	Time
Plant Perennials as per Plan	May 1 - June 15 August 15 - September 15
Mulch Perennial Beds	24 Hours After Planting
Install Selective Mow Stakes as per Plan or Direction of RE	Prior to Period of Establishment Inspection
Perennial Plant Period of Establishment - Water Once Every 7 Days for 4 Weeks	Within 30 Days After Planting
Replace Dead Plants	After Period of Establishment Inspection
Perennial Plant Care (First Cycle)	30 Days after Period of Establishment Inspection
Perennial Plant Care (Second Cycle)	60 Days After Period of Establishment Inspection
Perennial Plant Care (Third Cycle)	90 Days After Period of Establishment Inspection
Supplemental Watering	Use After Period of Est. Insp. as Directed by Resident

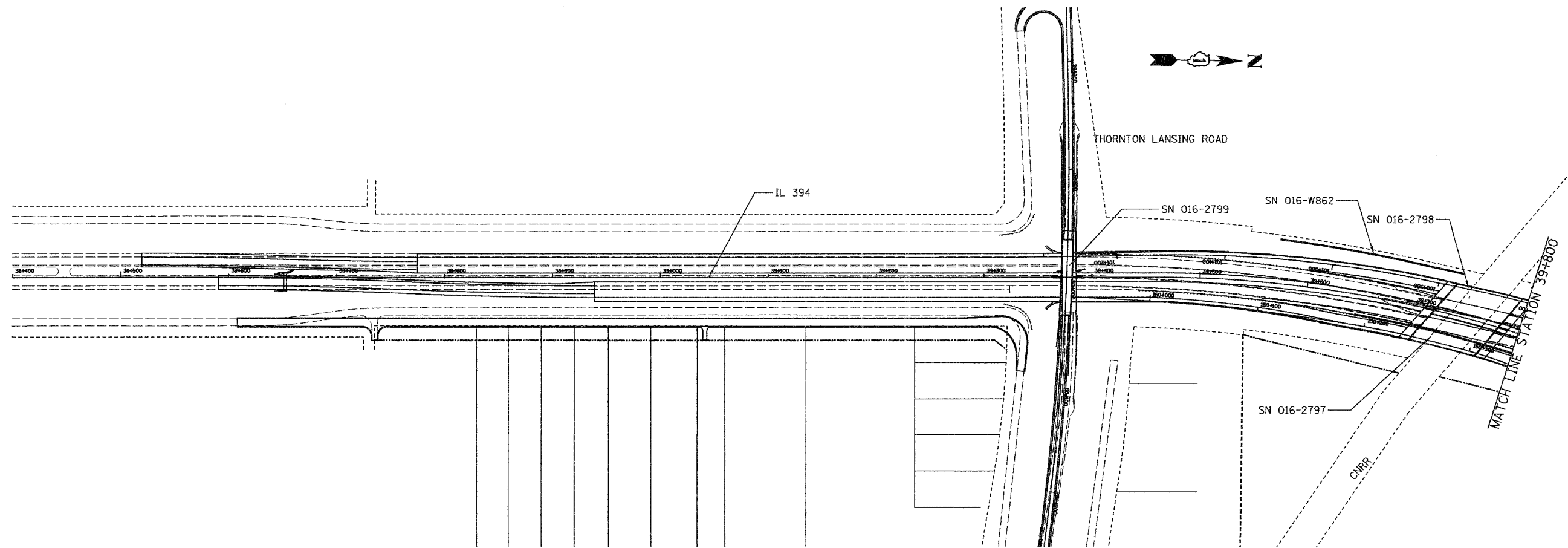
NOTE:
All perennial plants shall be staggered and spaced on 12"/300 mm centers unless otherwise noted.

REVISIONS	
NAME	DATE

ILLINOIS DEPARTMENT OF TRANSPORTATION
I-80/94/US 6
KINGERY-BORMAN EXPRESSWAY
BURNHAM ROAD TO US 41
**LANDSCAPING PLAN
DETAIL PLANS**
170 TH STREET, PRINCE DRIVE
SCALE NONE DRAWN BY ACE/CAD
DATE 06/07 CHECKED BY TJW
AMERICAN
CONSULTING ENGINEERS

06/08/2007 2:18:32 PM G:\Project\20140801\CADD\Contract\WB LS 42.rdb

F.A.I. RTE.	SECTION	COUNTY	TOTAL SHEETS	SHEET NO.
80/94	2003-089I	COOK	59	53
STA.		TO STA.		
FED. ROAD DIST. NO.		ILLINOIS	FED. AID PROJECT	



FOR INFORMATION ONLY

REVISIONS	
NAME	DATE

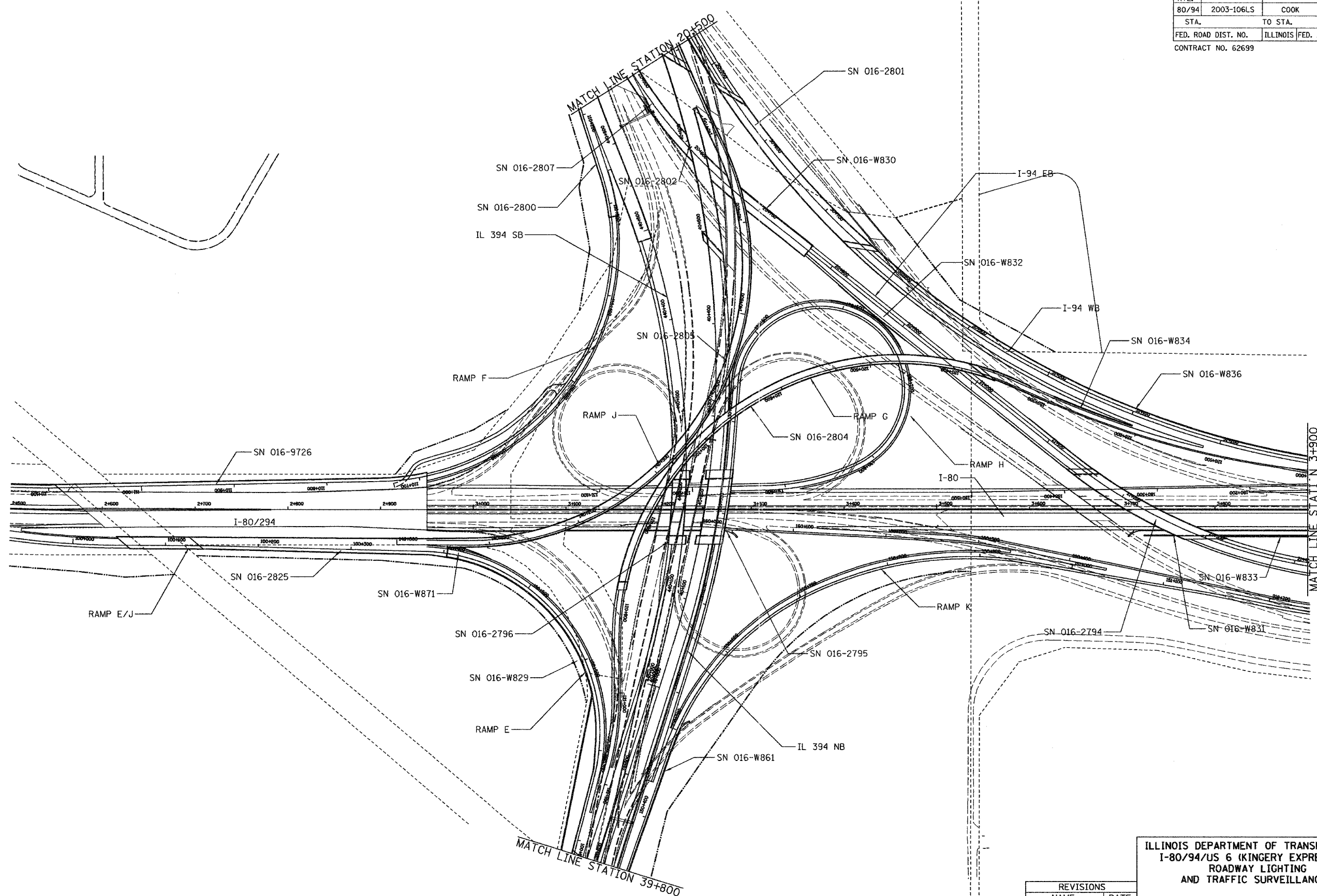
ILLINOIS DEPARTMENT OF TRANSPORTATION
 I-80/94/US 6 (KINGERY EXPRESSWAY)
 ROADWAY LIGHTING
 AND TRAFFIC SURVEILLANCE

STRUCTURE LOCATION PLAN
STA. 38+400 TO 39+800

SCALE 1:2000 DRAWN BY ACE/CAD
 DATE 12/03 CHECKED BY TJW

AMERICAN
 CONSULTING ENGINEERS

F.A.I. RTE.	SECTION	COUNTY	TOTAL SHEETS	SHEET NO.
80/94	2003-106LS	COOK	59	54
STA.		TO STA.		
FED. ROAD DIST. NO.		ILLINOIS	FED. AID PROJECT	
CONTRACT NO. 62699				



FOR INFORMATION ONLY

REVISIONS	
NAME	DATE

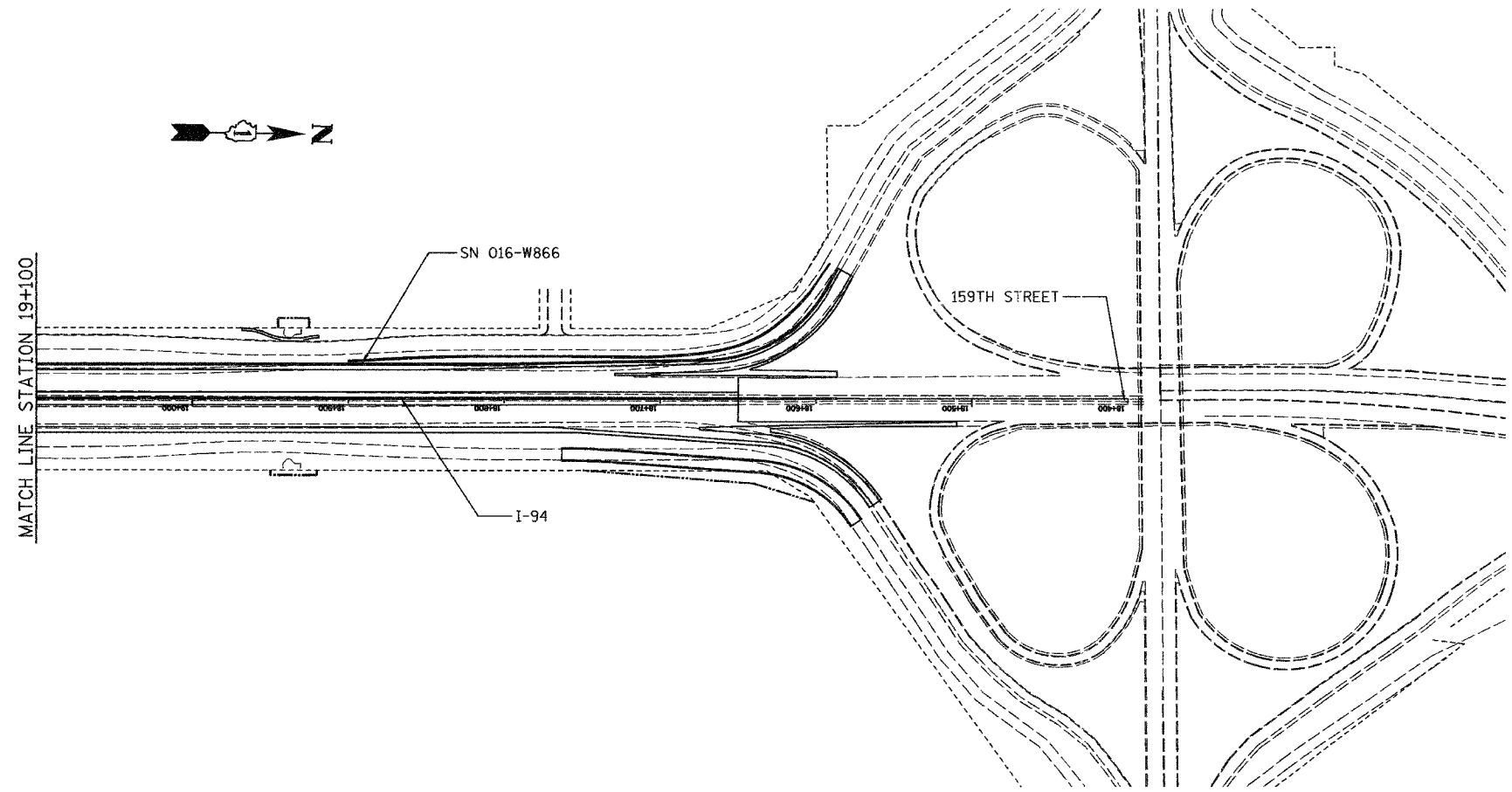
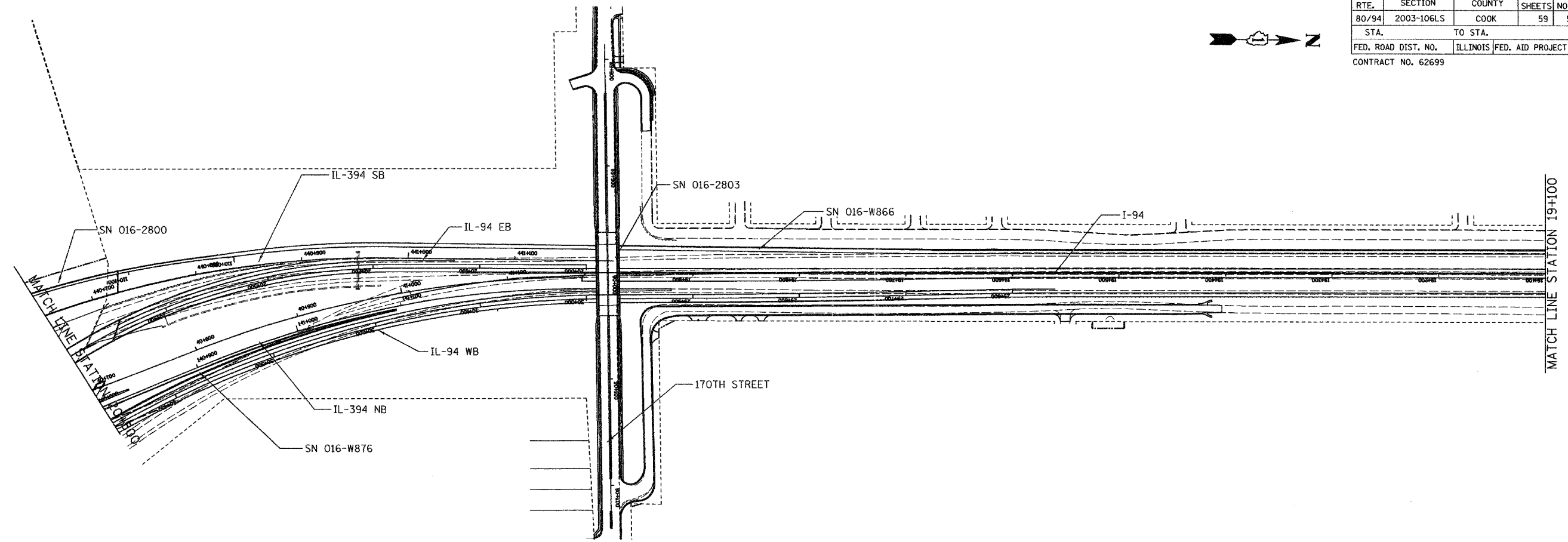
ILLINOIS DEPARTMENT OF TRANSPORTATION
 I-80/94/US 6 (KINGERY EXPRESSWAY)
 ROADWAY LIGHTING
 AND TRAFFIC SURVEILLANCE

STRUCTURE LOCATION PLAN
STA. 39 + 800 TO STA. 20 + 500

SCALE 1:2000 DRAWN BY ACE/CAD
 DATE 05/08/07 CHECKED BY TJW

AMERICAN
 CONSULTING ENGINEERS

F.A.I. RTE.	SECTION	COUNTY	TOTAL SHEETS	SHEET NO.
80/94	2003-106LS	COOK	59	55
STA.		TO STA.		
FED. ROAD DIST. NO.		ILLINOIS	FED. AID PROJECT	
CONTRACT NO. 62699				



FOR INFORMATION ONLY

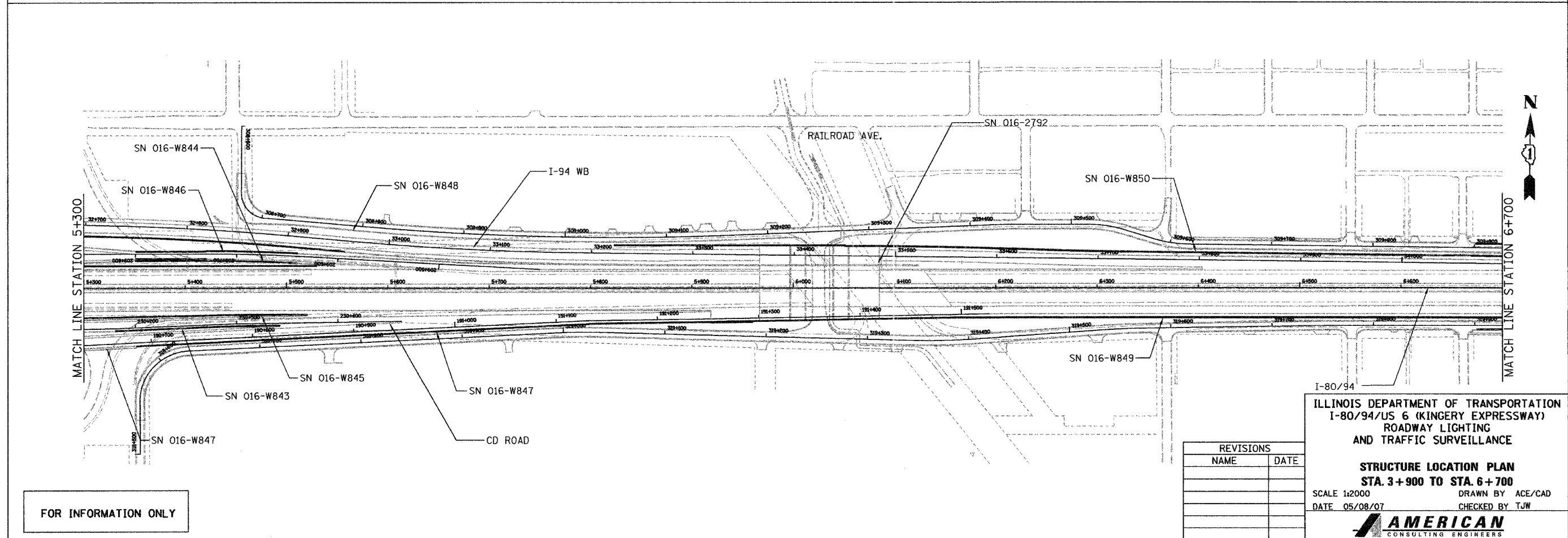
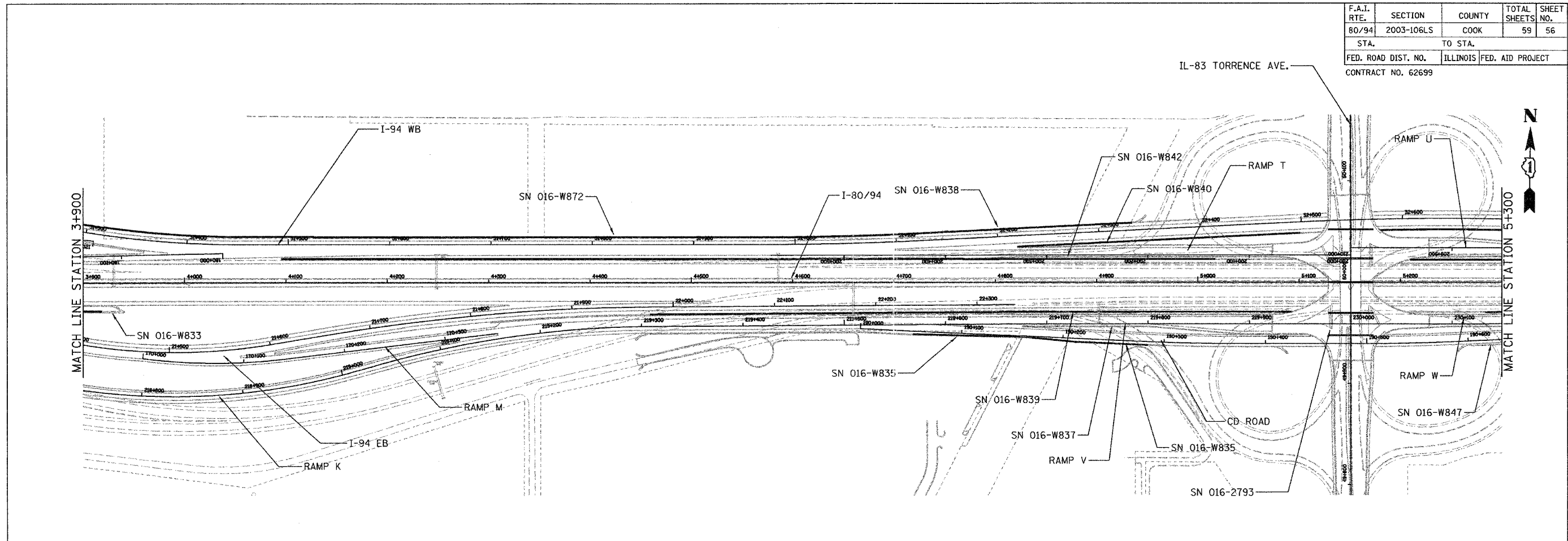
REVISIONS	
NAME	DATE

ILLINOIS DEPARTMENT OF TRANSPORTATION
 I-80/94/US 6 (KINGERY EXPRESSWAY)
 ROADWAY LIGHTING
 AND TRAFFIC SURVEILLANCE

STRUCTURE LOCATION PLAN
STA. 20+500 TO STA. 18+400

SCALE 1:2000 DRAWN BY ACE/CAD
 DATE 05/08/07 CHECKED BY TJW

F.A.I. RTE.	SECTION	COUNTY	TOTAL SHEETS	SHEET NO.
80/94	2003-106LS	COOK	59	56
STA.	TO STA.			
FED. ROAD DIST. NO.	ILLINOIS	FED. AID PROJECT		
CONTRACT NO. 62699				



FOR INFORMATION ONLY

REVISIONS	
NAME	DATE

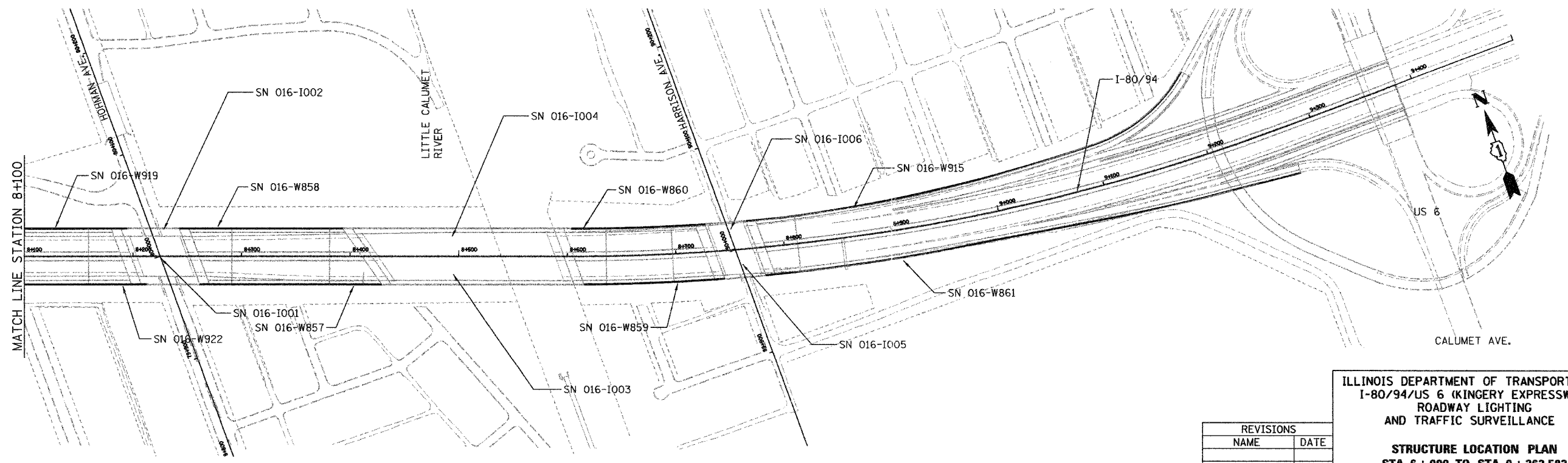
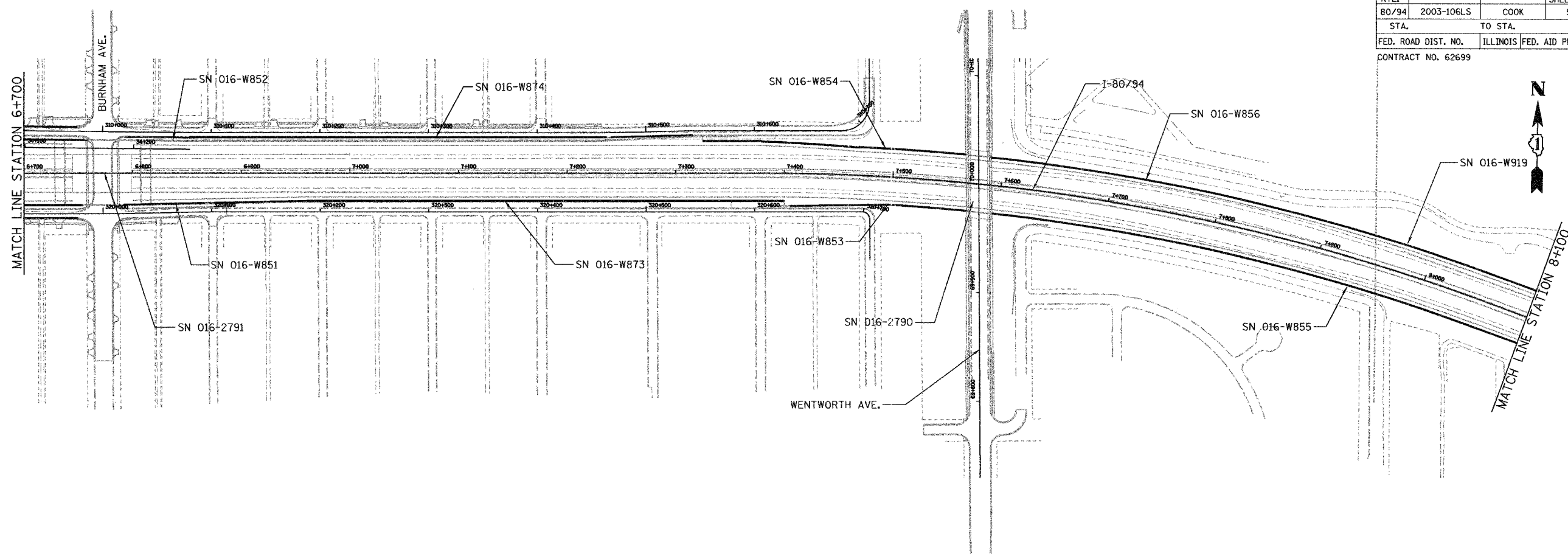
ILLINOIS DEPARTMENT OF TRANSPORTATION
 I-80/94/US 6 (KINGERY EXPRESSWAY)
 ROADWAY LIGHTING
 AND TRAFFIC SURVEILLANCE

STRUCTURE LOCATION PLAN
STA. 3+900 TO STA. 6+700

SCALE 1:2000 DRAWN BY ACE/CAD
 DATE 05/08/07 CHECKED BY TJW

AMERICAN
 CONSULTING ENGINEERS

F.A.I. RTE.	SECTION	COUNTY	TOTAL SHEETS	SHEET NO.
80/94	2003-106LS	COOK	59	57
STA.		TO STA.		
FED. ROAD DIST. NO.		ILLINOIS	FED. AID PROJECT	
CONTRACT NO. 62699				



FOR INFORMATION ONLY

REVISIONS	
NAME	DATE

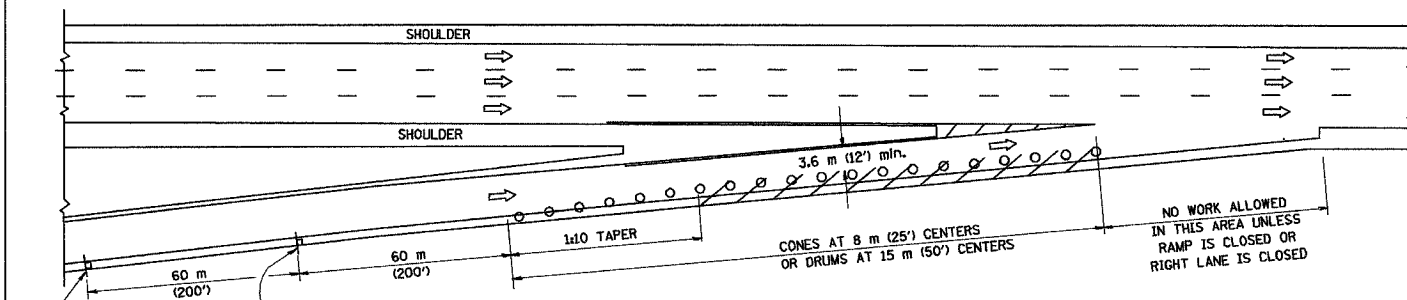
ILLINOIS DEPARTMENT OF TRANSPORTATION
 I-80/94/US 6 (KINGERY EXPRESSWAY)
 ROADWAY LIGHTING
 AND TRAFFIC SURVEILLANCE

STRUCTURE LOCATION PLAN
STA. 6+900 TO STA. 9+362.583

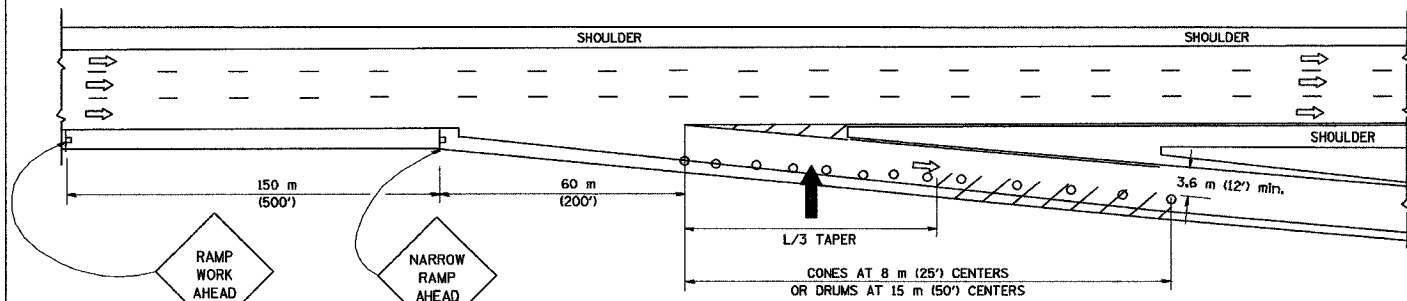
SCALE 1:2000 DRAWN BY ACE/CAD
 DATE 05/08/07 CHECKED BY TJW

AMERICAN
 CONSULTING ENGINEERS

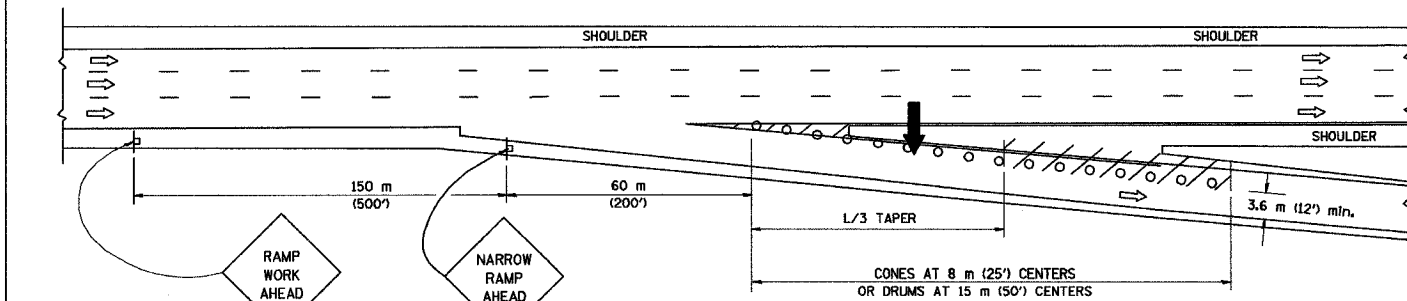
PARTIAL RAMP CLOSURE DETAILS



TYPICAL ENTRANCE RAMP



TYPICAL EXIT RAMP



TYPICAL EXIT RAMP

SYMBOLS

- ARROWBOARD
- WORK AREA
- SIGN ON PORTABLE OR PERMANENT SUPPORT
- FLAGGER WITH CONTROL SIGN
- DRUM WITH MONO-DIRECTIONAL STEADY BURNING LIGHT
- CONES - 700 (28) IN HEIGHT

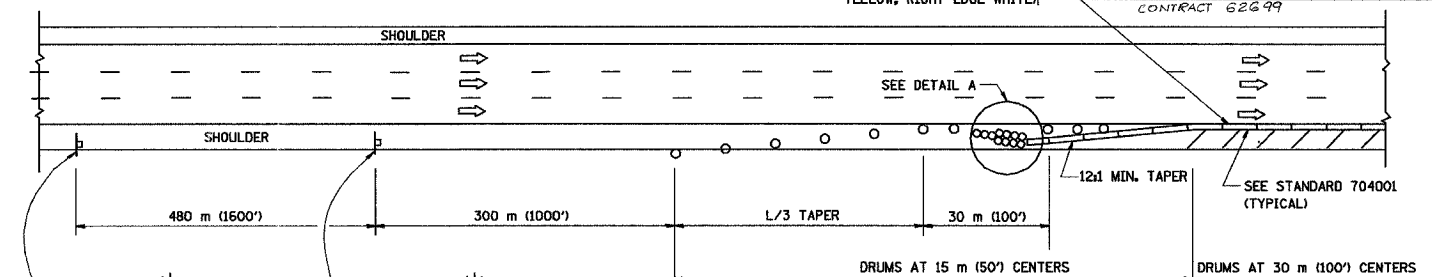
GENERAL NOTES

1. THE "L" DISTANCE EQUALS:

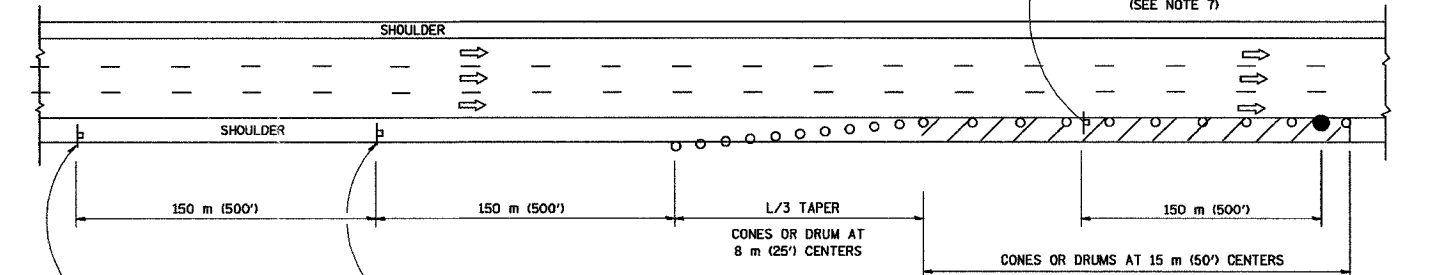
SPEED LIMIT		FORMULAS	
80 km/h (45 mph)	METRIC	$L=0.65(W/S)$	ENGLISH
OR GREATER:		$L=(W/S)$	

W = WIDTH OF OFFSET IN METERS (FEET)
S = NORMAL POSTED SPEED KM/H (MPH)
2. PLASTIC DRUMS WITH HIGH PERFORMANCE REFLECTIVE SHEETING AND STEADY BURNING LIGHTS ARE REQUIRED FOR ALL NIGHTTIME CLOSURES.
3. ALL SIGNS SHALL BE POST MOUNTED IF THE CLOSURE TIME EXCEEDS FOUR DAYS.
4. FLASHING LIGHTS SHALL BE USED DURING THE HOURS OF DARKNESS AND SHALL BE INSTALLED ABOVE THE FIRST TWO SETS OF SIGNS.

SHOULDER CLOSURE DETAILS



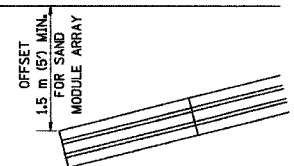
PERMANENT SHOULDER CLOSURE



DAYTIME SHOULDER CLOSURE

THIS DETAIL IS USED WHERE:
1. VEHICLES, EQUIPMENT, WORKERS OR THEIR ACTIVITIES ENCRDACH IN AN AREA CLOSER THAN 4.5 m (15') TO THE EDGE OF PAVEMENT FOR A PERIOD IN EXCESS OF 15 MINUTES.

ARRAY DESIGN PER MANUFACTURER TO BE NCHRP 350 COMPLIANT FOR POSTED SPEED.



DETAIL "A"
IMPACT ATTENUATOR, TEMPORARY
(SEE NOTE 5)

5. THE IMPACT ATTENUATOR, TEMPORARY IS NOT REQUIRED WHEN THE TEMPORARY CONCRETE BARRIER WALL IS OUTSIDE THE CLEAR ZONE OR IS TIED INTO THE EXISTING GUARDRAIL. IF OFFSET IS LESS THAN 5 FEET USE "TRAFFIC BARRIER TERMINAL, TYPE III, TEMPORARY" DEVICE TO MEET NCHRP350 FOR POSTED SPEED.
6. AUTHORIZATION FROM THE DISTRICT'S BUREAU OF TRAFFIC IS REQUIRED FOR ALL FREEWAY CLOSURES.
7. THE FLAGGER AND FLAGGER SIGN ARE REQUIRED AT THE ABOVE WORK SITES WHEN:
 - a. FOUR OR MORE WORK VEHICLES ENTER THE TRAFFIC LANES IN A ONE HOUR PERIOD.
 - b. THE WORK AVTIVITY REQUIRES FREQUENT ENCRDACHMENT INTO THE LANE OPEN TO TRAFFIC.
 THE FLAGGER SHALL BE STATIONED APPROXIMATELY 30 m (100') TO 60 m (200') IN ADVANCE OF THE WORKERS.

ALL DIMENSIONS ARE IN MILLIMETERS (INCHES) UNLESS OTHERWISE SHOWN.
ILLINOIS DEPARTMENT OF TRANSPORTATION

REVISIONS	
NAME	DATE
DWS	11/96
JAF	12/02
NCHRP 350	04/03

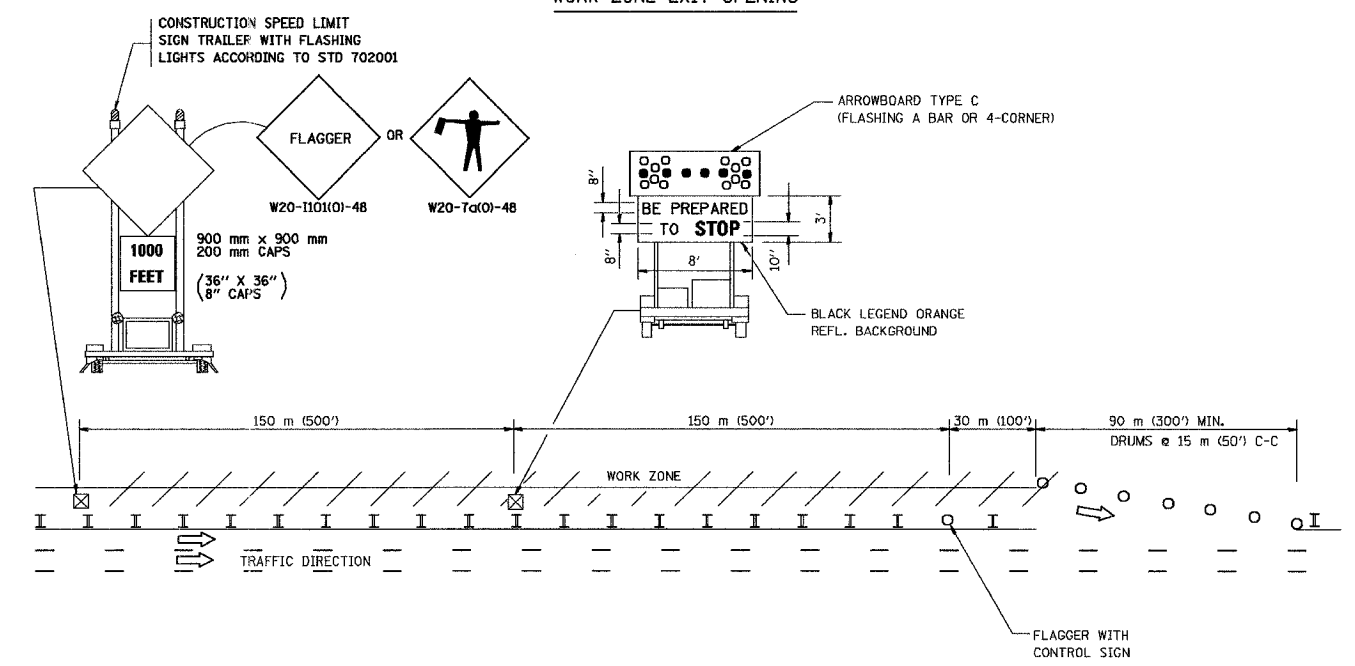
TRAFFIC CONTROL DETAILS
FOR FREEWAY
SHOULDER CLOSURES
PARTIAL RAMP CLOSURES

SCALE: NONE
DATE: 05/06/2003
DRAWN BY: DWS
DESIGNED BY: DWS
CHECKED BY: DWS
TC-17

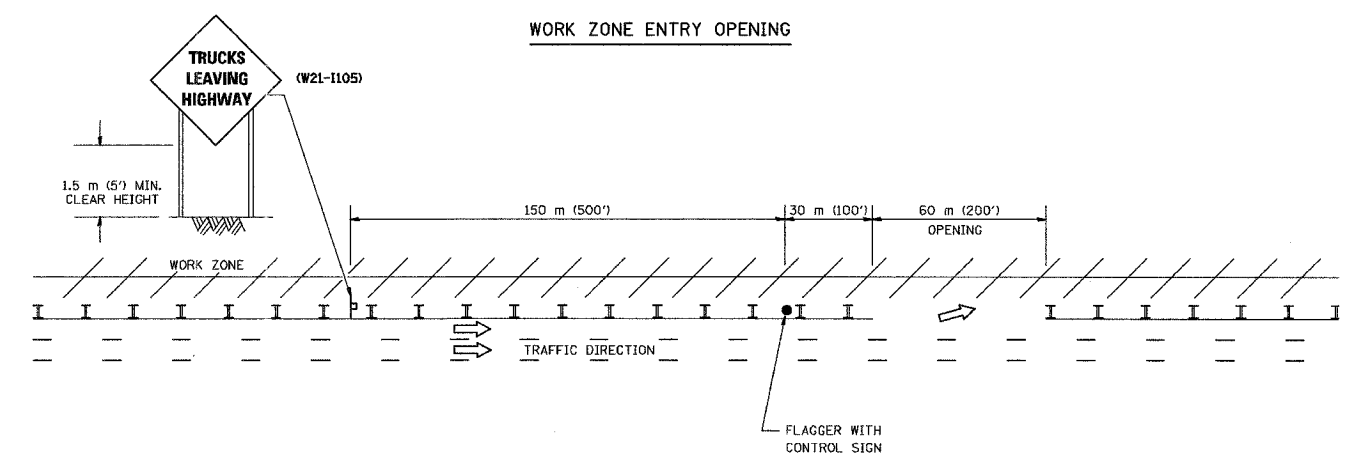
F.A. RTE.	SECTION	COUNTY	TOTAL SHEETS	SHEET NO.
806 794	2003-106 LS	COOK	59	59
STA.		TO STA.		
FED. ROAD DIST. NO.		ILLINOIS FED. AID PROJECT		
		CONTRACT 82699		

SIGNING FOR FLAGGING OPERATIONS AT WORK ZONE OPENINGS

WORK ZONE EXIT OPENING



WORK ZONE ENTRY OPENING



NOTES:

1. The Arrowboard, the Flagger Ahead trailer mounted sign, and the Trucks Leaving Highway sign shall be removed or turned away from traffic and the exit and entry openings shall be closed when the flagging operation ceases.
2. Work Zone Exit Openings should be a minimum of one half mile apart.
3. Exiting the work zone at any place other than at a Work Zone Exit Opening will be prohibited.
4. All vehicles shall enter the work zone at entry openings, using their turn signals to warn motorists.

ALL DIMENSIONS ARE IN MILLIMETERS (INCHES) UNLESS OTHERWISE SHOWN

ILLINOIS DEPARTMENT OF TRANSPORTATION

REVISIONS	
NAME	DATE
DWS	8/98
JAF	4/03

SIGNING FOR FLAGGING OPERATIONS AT WORK ZONE OPENINGS

SCALE: NONE
DATE 05/06/2003
DRAWN BY CADD
CHECKED BY