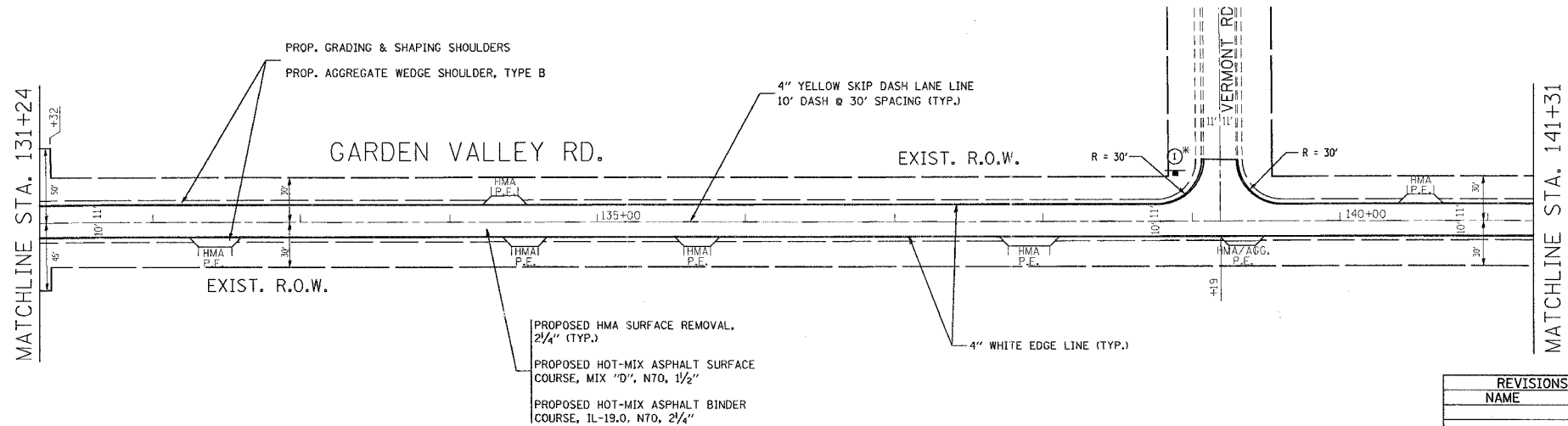
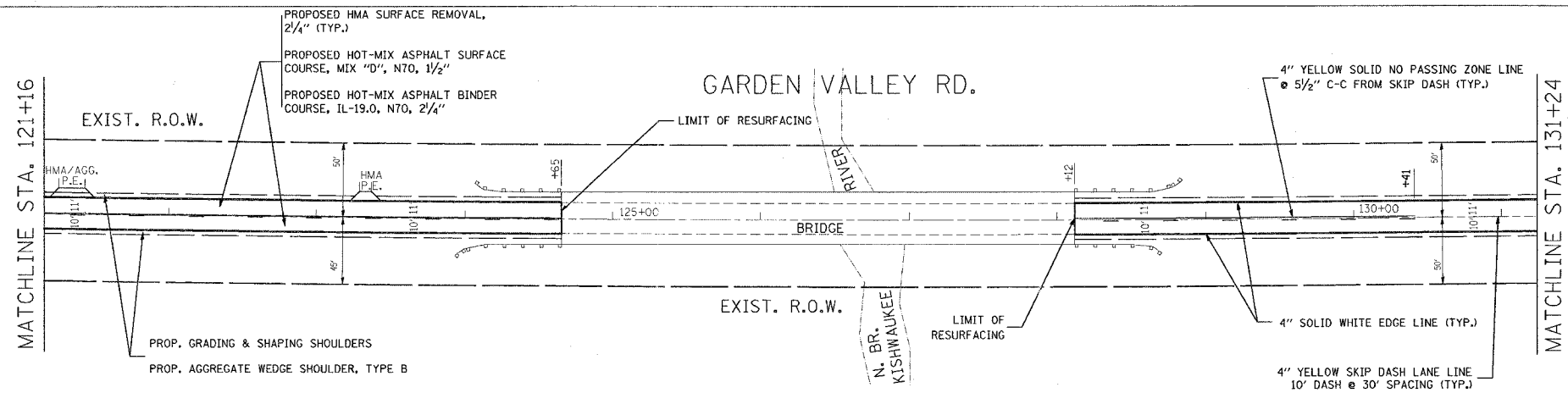
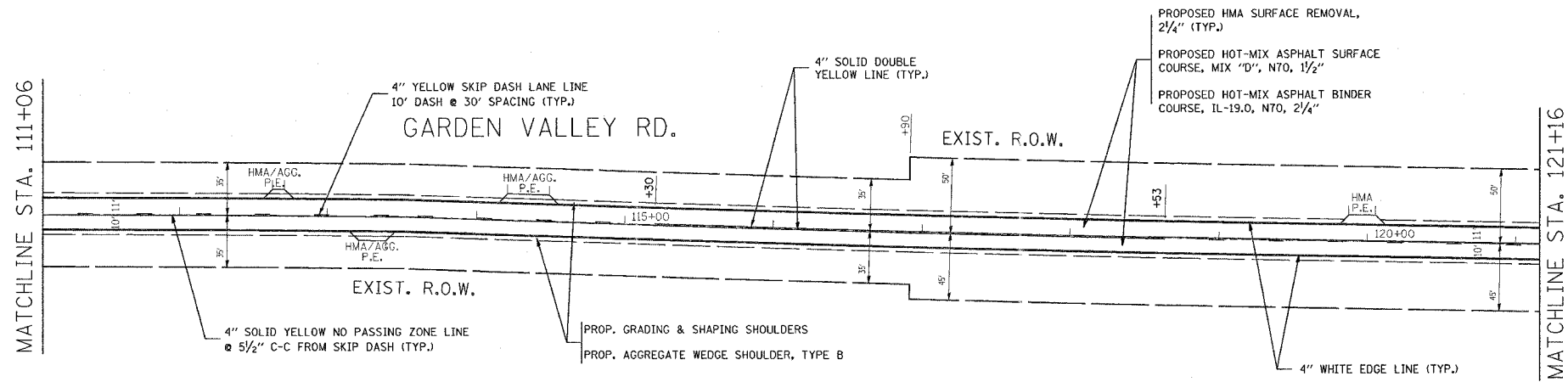


F.A.P. RTE.	SECTION	COUNTY	TOTAL SHEETS	SHEET NO.
533	2004-117 RS	MCHENRY	26	8
STA. 111+06		TO STA. 141+31		
FED. ROAD DIST. NO. 1		ILLINOIS	HIGHWAY PROJECT	



1 CROSS TRAFFIC DOES NOT STOP

W4-4p

* SIGN PANEL TO BE MOUNTED UNDER STOP SIGN

REVISIONS	
NAME	DATE

ILLINOIS DEPARTMENT OF TRANSPORTATION
 GARDEN VALLEY RD.
 DETOUR FOR BRIDGE OVER
 THE SOUTH BRANCH KISHWAUKEE RIVER ON IL-176
 ROADWAY AND PAVEMENT MARKING PLAN

VERT. SCALE: 1" = 50'
 HORIZ. SCALE: 1" = 50'
 DATE: 8/23/2007

DRAWN BY
 CHECKED BY

NOTE
 ALL HMA AND HMA/AGG. DRIVEWAYS SHALL BE CONSTRUCTED PER DRIVEWAY APRON DETAIL (SEE SHEET 13A).

Rev. Sheet