

F.A.P. RTE.	SECTION	COUNTY	TOTAL SHEETS	SHEET NO.
533	2004-117 RS	MCHENRY	26	1

STATE OF ILLINOIS
DEPARTMENT OF TRANSPORTATION
DIVISION OF HIGHWAYS

**PROPOSED
HIGHWAY PLANS**

F.A.P. ROUTE 533: ILL ROUTE 176

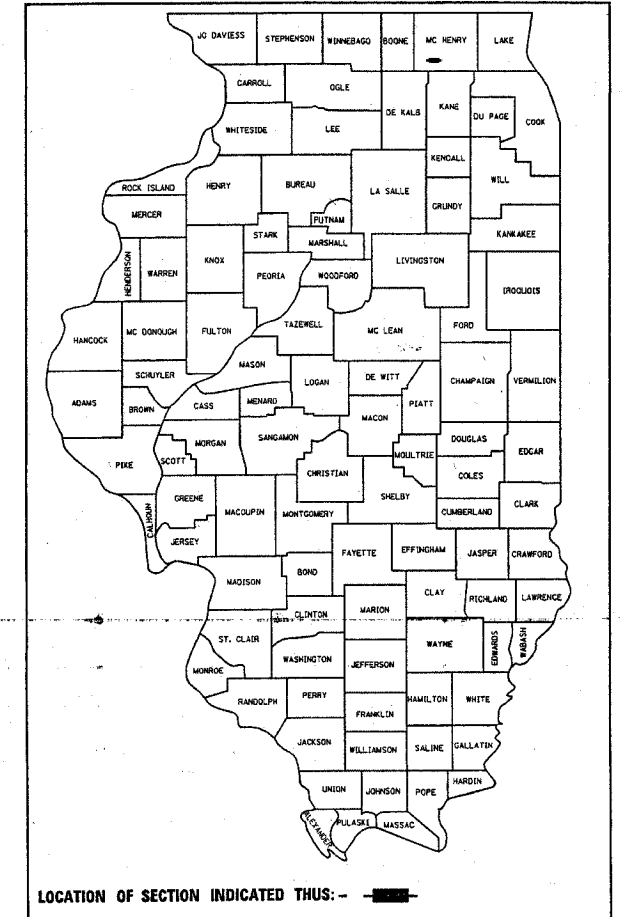
SECTION: 2004-117 RS

RESURFACING (DETOUR ROUTE)

MILLSTREAM ROAD (IL 176 TO GARDEN VALLEY ROAD)
GARDEN VALLEY ROAD (MILLSTREAM ROAD TO NORTH UNION ROAD)
NORTH UNION ROAD (GARDEN VALLEY ROAD TO IL 176)
MCHENRY COUNTY

C-91-052-05

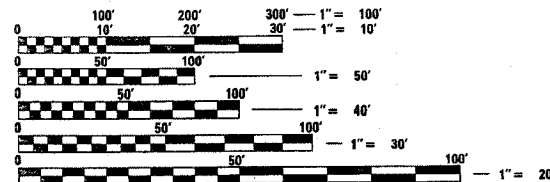
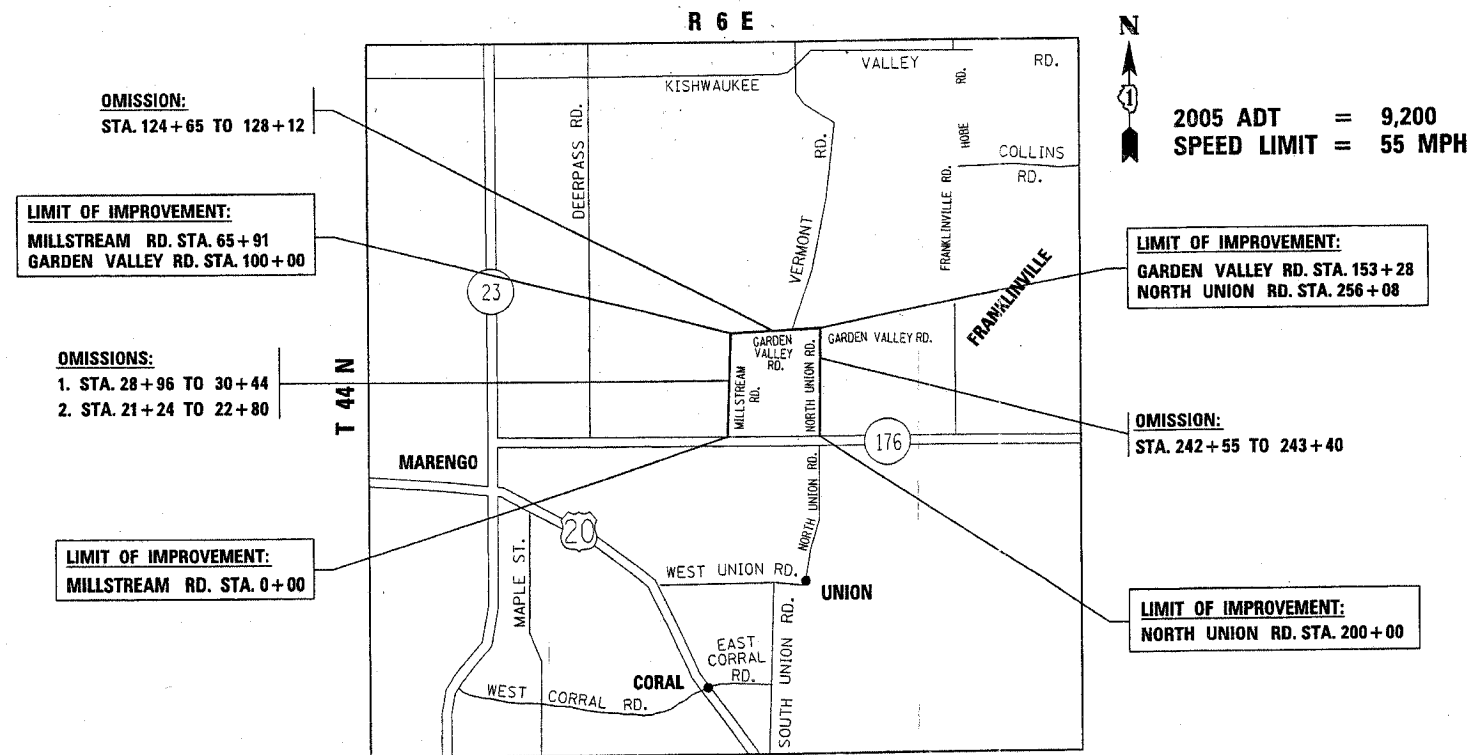
D-91-488-01



FOR INDEX OF SHEETS, SEE SHEET NO. 2

IMPROVEMENT LOCATED IN UNINCORPORATED MCHENRY COUNTY

DISTRICT ONE - PLAN PREPARATION ENGINEER: KEN ENG / J.P. CHANG (847) 705-4432



FULL SIZE PLANS HAVE BEEN PREPARED USING STANDARD ENGINEERING SCALES. REDUCED SIZED PLANS WILL NOT CONFORM TO STANDARD SCALES. IN MAKING MEASUREMENTS ON REDUCED PLANS, THE ABOVE SCALES MAY BE USED.

J.U.L.I.E.
JOINT UTILITY LOCATION INFORMATION FOR EXCAVATION
1-800-892-0123

CONTRACT NO. 62873

SENECA TOWNSHIP
LOCATION MAP

GROSS LENGTH OF IMPROVEMENT = 17,527 FEET = 3.3 MILES
NET LENGTH OF IMPROVEMENT = 16,791 FEET = 3.2 MILES

STATE OF ILLINOIS
DEPARTMENT OF TRANSPORTATION
DIVISION OF HIGHWAYS

SUBMITTED March 27, 2007

Diane O'Keefe
DEPUTY DIRECTOR OF HIGHWAYS, REGION ENGINEER

August 17, 2007
Eric E. Harms
INTERIM ENGINEER OF DESIGN AND ENVIRONMENT

August 17, 2007
Milton R. Sees, P.E.
DIRECTOR OF HIGHWAYS, CHIEF ENGINEER

PRINTED BY THE AUTHORITY
OF THE STATE OF ILLINOIS