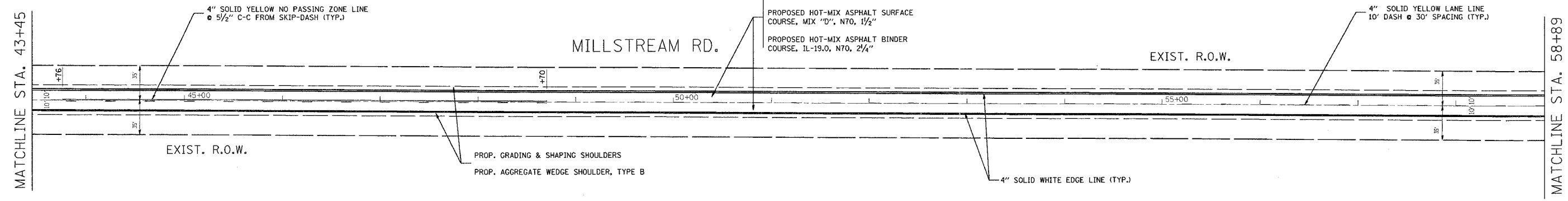

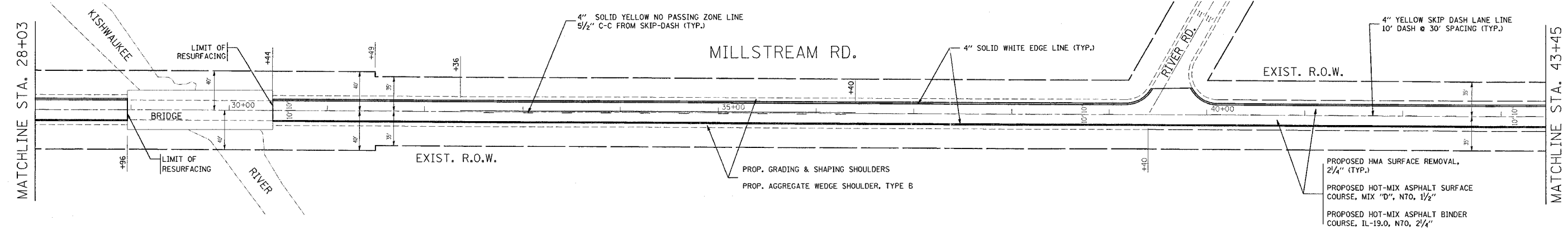
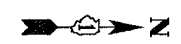
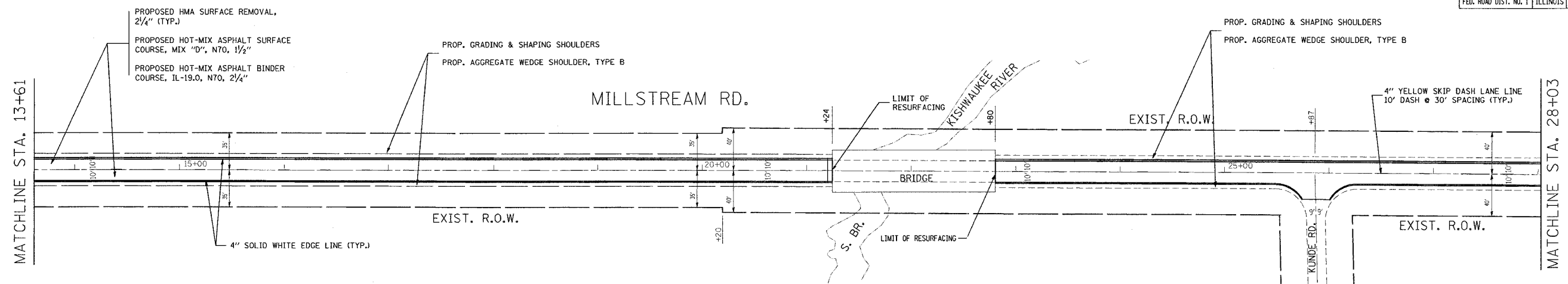


F.A.P. RTE.	SECTION	COUNTY	TOTAL SHEETS	SHEET NO.
533	2004-117 RS	MCHENRY	26	6
STA. 13+61		TO STA. 58+89		
FED. ROAD DIST. NO. 1		ILLINOIS	HIGHWAY PROJECT	



REVISIONS	
NAME	DATE

ILLINOIS DEPARTMENT OF TRANSPORTATION  
MILLSTREAM RD  
DETOUR FOR BRIDGE OVER  
THE SOUTH BRANCH KISHWAUKEE RIVER ON IL-176  
ROADWAY AND PAVEMENT MARKING PLAN

SCALE: VERT. 1" = 50'  
HORIZ. DATE 7/19/2007

DRAWN BY  
CHECKED BY