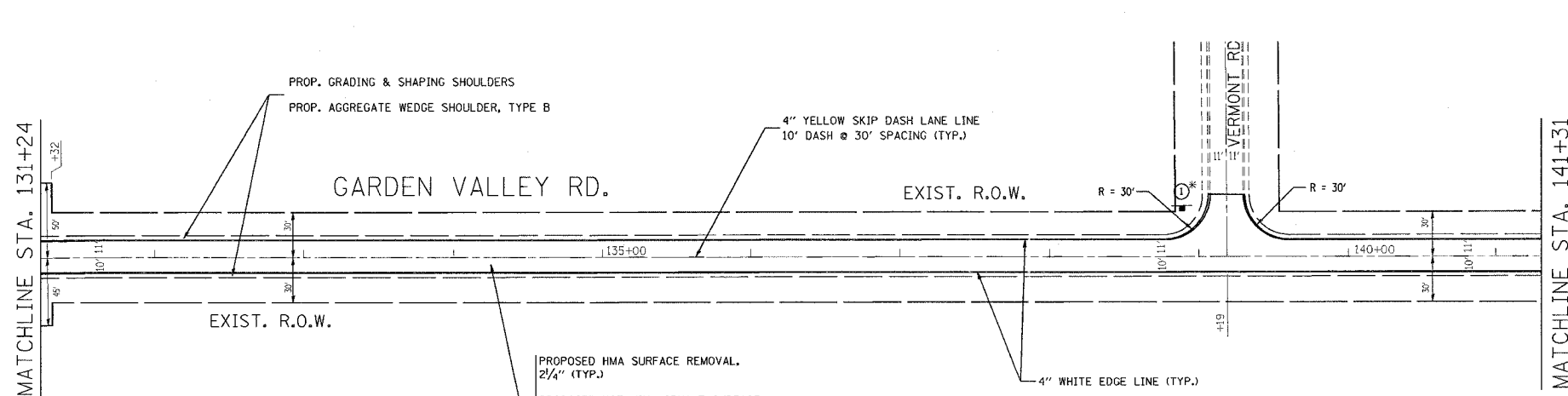
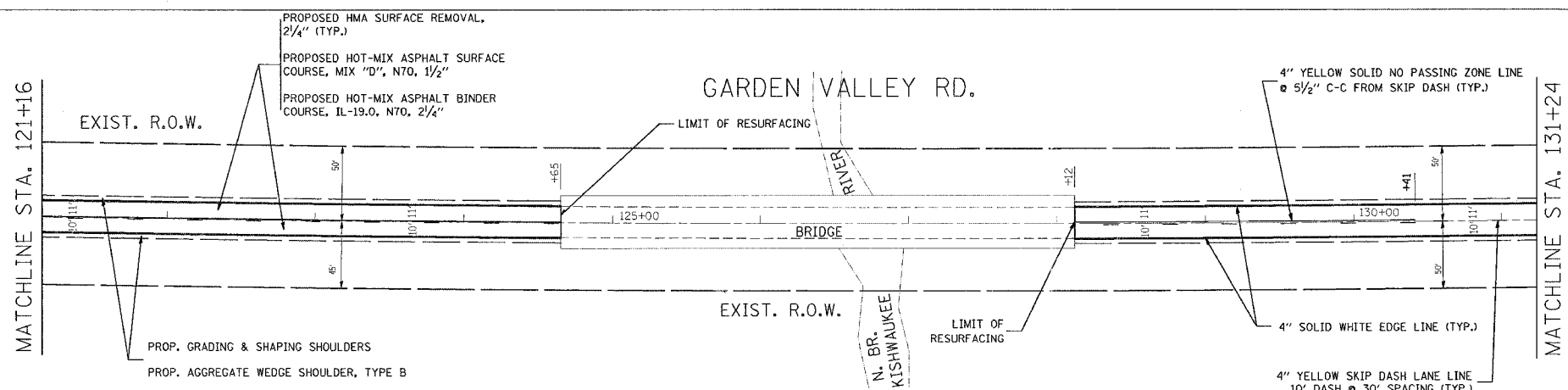
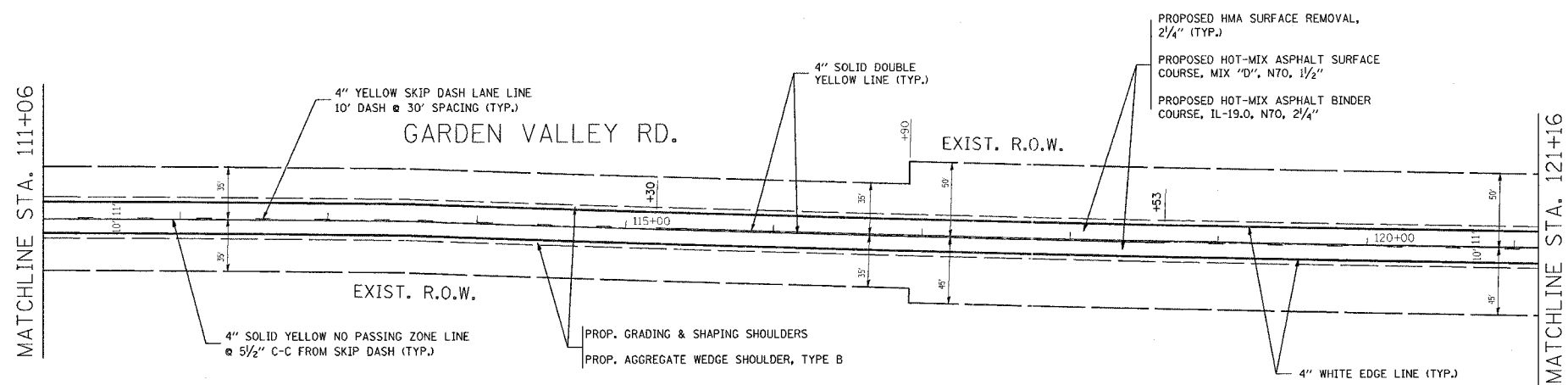


F.A.P. RTE.	SECTION	COUNTY	TOTAL SHEETS	SHEET NO.
533	2004-117 RS	MCHENRY	26	8
STA. 111+06 TO STA. 141+31				
FED. ROAD DIST. NO. 1 ILLINOIS			HIGHWAY PROJECT	



CROSS TRAFFIC DOES NOT STOP

W4-4p

* SIGN PANEL TO BE MOUNTED UNDER STOP SIGN

REVISIONS	NAME	DATE

ILLINOIS DEPARTMENT OF TRANSPORTATION
GARDEN VALLEY RD.
DETOUR FOR BRIDGE OVER
THE SOUTH BRANCH KISHWAUKEE RIVER ON IL-176
ROADWAY AND PAVEMENT MARKING PLAN

SCALE: VERT. 1" = 50'
HORIZ. 1" = 50'

DRAWN BY
CHECKED BY

