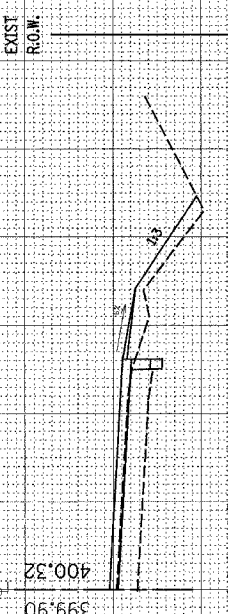


35 30 25 20 15 10 5 0 5 10 15 20 25 30 35 40 45 50 55 60 65 70

CONTRACT #62873				
F.A.P. RTE.	SECTION	COUNTY	TOTAL SHEETS	SHEET NO.
533	2004 - 117 RS	MCHENRY	26	26
STA.		TO STA.		
FED. ROAD DIST. NO. 1		ILLINOIS	HIGHWAY PROJECT	

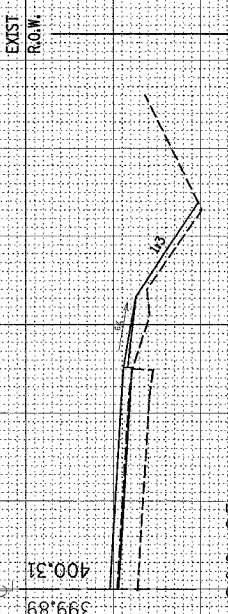
NORTH UNION RD.



STA. 200+45

CUT = 0.46 SQ. FT.
FILL = 3.28 SQ. FT.

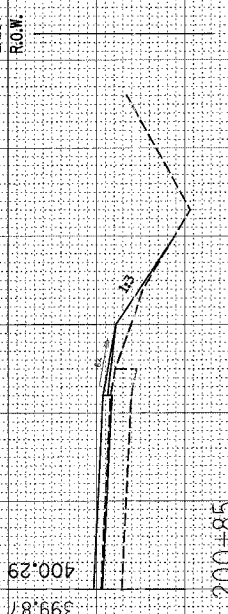
NORTH UNION RD.



STA. 200+65

CUT = 0
FILL = 2.41 SQ. FT.

NORTH UNION RD.



STA. 200+85

CUT = 0
FILL = 1.50 SQ. FT.

35 30 25 20 15 10 5 0 5 10 15 20 25 30 35 40 45 50 55 60 65 70