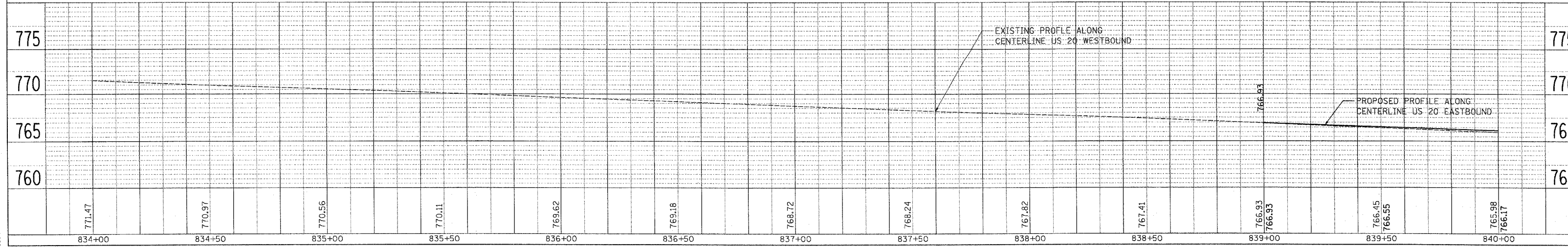
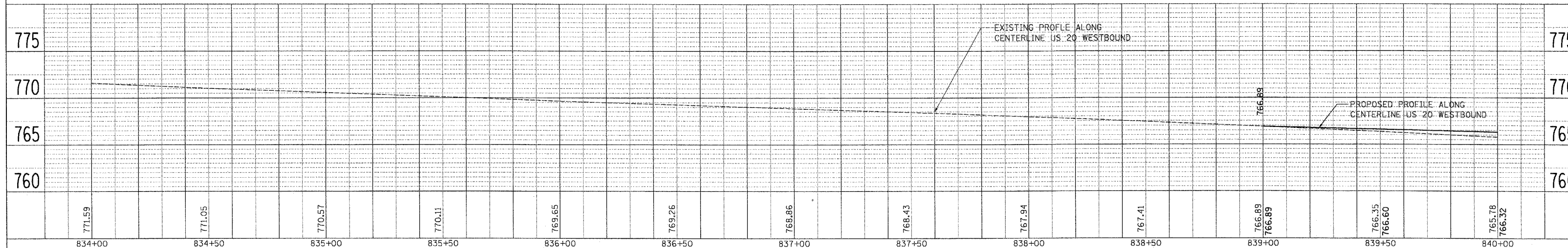
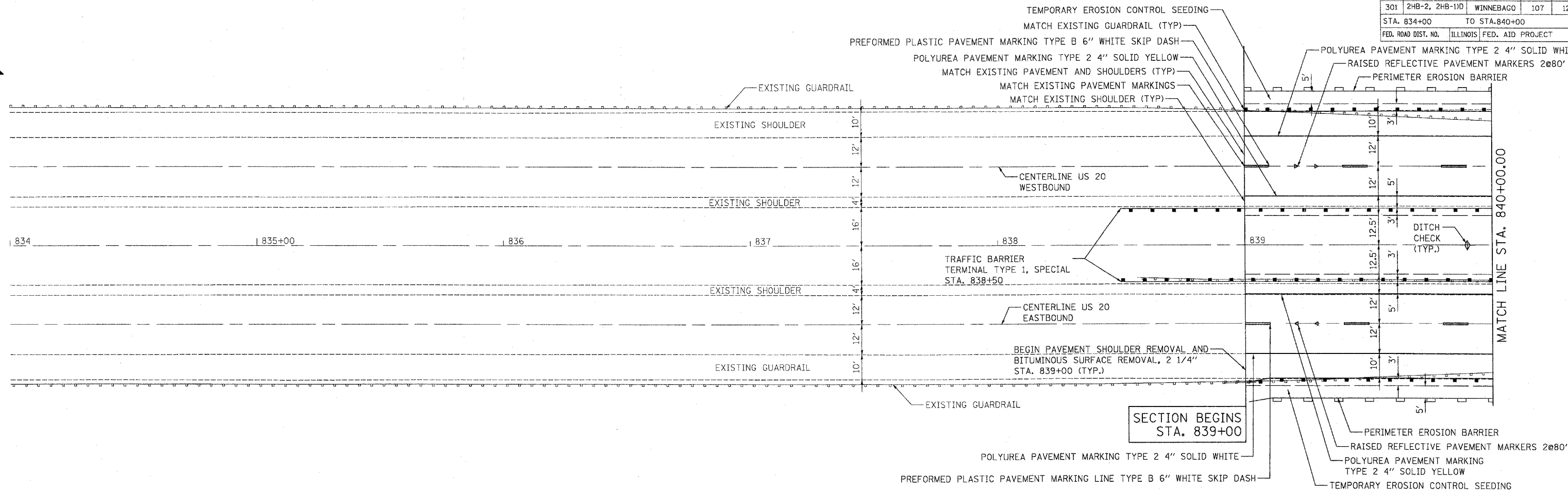
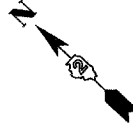


F.A.P. RTE.	SECTION	COUNTY	TOTAL SHEETS	SHEET NO.
301	2HB-2, 2HB-1D	WINNEBAGO	107	12
STA. 834+00		TO STA. 840+00		
FED. ROAD DIST. NO.		ILLINOIS FED. AID PROJECT		



NOTE BOOK NO. 1234567890
DRAWING FILE NAME: 1234567890.DWG
DATE: 12/31/2023

BOOK NO. 1234567890
GRADES CHECKED: J. SMITH
STRUCTURE NOTATIONS CHECKED: J. SMITH
FILE NAME: P:\2273-00 - I001 US 20 Bridge\206-905-Roadway\206-905.dwg
PLOT SCALE: 1/4" = 10'-0"
USER NAME: JSMITH