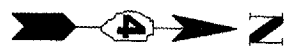
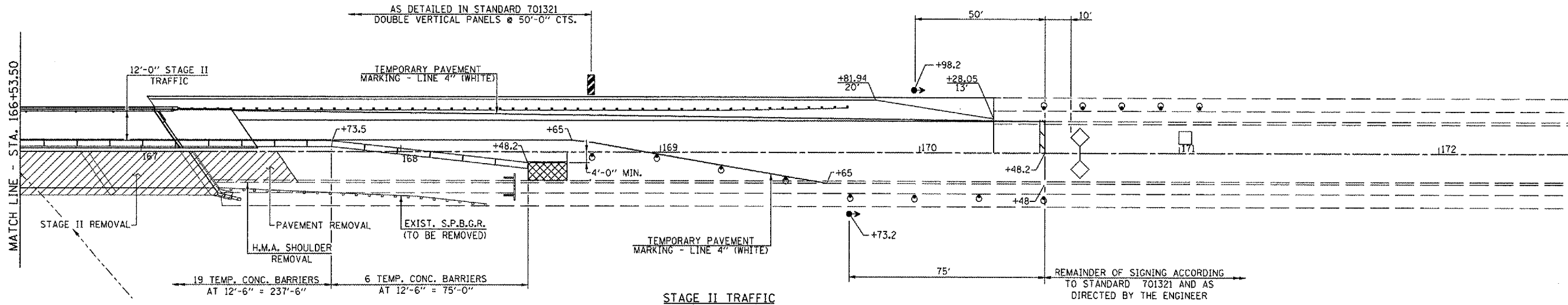
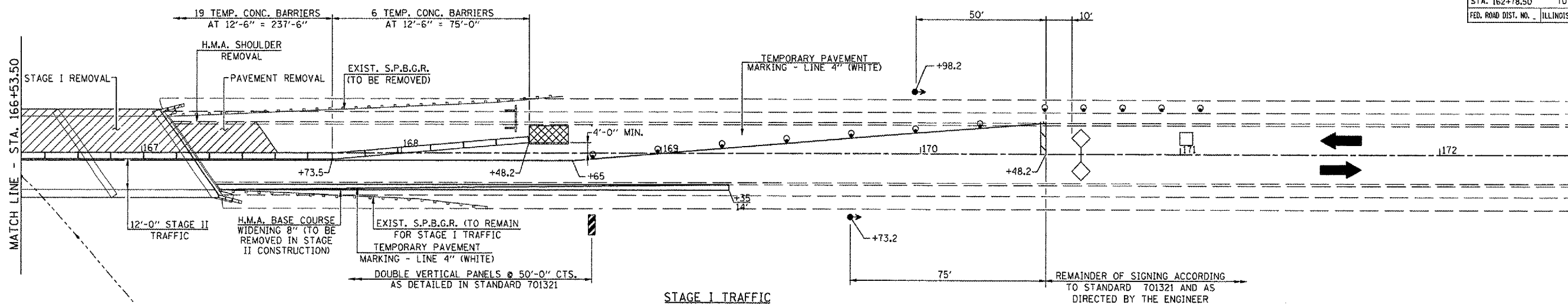


F.A.P. RTE.	SECTION	COUNTY	TOTAL SHEETS	SHEET NO.
656	(II)	TAZEWELL	32	9
STA. 162+78.50		TO STA. 170+28.50		
FED. ROAD DIST. NO.		ILLINOIS FED. AID PROJECT		



TRAFFIC CONTROL SCHEDULE

LOCATION STATION TO STATION	TEMP. CONC. BARRIER (FOOT)	RELOCATE TEMP. CONC. BARRIER (FOOT)	IMPACT ATTENUATOR, TEMPORARY (NON-REDIRECTIVE), TEST LEVEL 3 (EACH)	IMPACT ATTENUATOR, RELOCATE (NON-REDIRECTIVE), TEST LEVEL 3 (EACH)
STAGE I				
STA. 164+21.3 TO STA. 164+36.3			1	
STA. 164+61.3 TO STA. 168+48.2	387.5			
STA. 168+73.2 TO STA. 168+88.2			1	
STAGE II				
STA. 164+21.3 TO STA. 164+36.3				
STA. 164+61.3 TO STA. 168+48.2		387.5		1
STA. 168+73.2 TO STA. 168+88.2				1
TOTAL	387.5	387.5	2	2

SCHEDULE
TEMPORARY PAVEMENT MARKING

LOCATION STATION TO STATION	TEMP. PAV'T. MARKING LINE - 4" (FOOT)	TEMP. PAV'T. MARKING LINE - 24" (FOOT)
STAGE I		
STA. 162+65.3 RT.		12
STA. 163+75 TO STA. 169+35 RT.	560	
STA. 163+45 TO STA. 170+48 (Q)	703	
STA. 170+44.7 LT.		12
STAGE II		
STA. 163+45 TO STA. 170+48 LT.	703	
STA. 162+61 TO STA. 169+65 (Q)	704	
TOTAL	2670	24

SYMBOLS

- WORK AREA
- SIGN
- TYPE III BARRICADE
- DRUM WITH STEADY BURNING LIGHT
- TRAFFIC SIGNAL
- TEMPORARY RUMBLE STRIP
- INDUCTION LOOP DETECTOR
- DOUBLE VERTICAL PANEL
- TYPE C BIDIRECTIONAL REFLECTOR
- TEMPORARY CONCRETE BARRIER
- IMPACT ATTENUATOR
- STEADY BURNING LIGHTS AND DOUBLE VERTICAL PANELS

NOTE:
SIGNING FOR STAGE II SAME AS STAGE I.
FOR GENERAL NOTES SEE SHEET 8 OF 31.
WORK THIS SHEET WITH SHEETS 7 & 8 OF 31.

STAGE CONSTRUCTION TRAFFIC DETAILS
IL. ROUTE 29 OVER CRANE CREEK
F.A.P. ROUTE 656 - SECTION (II)
TAZEWELL COUNTY
STA. 166+53.50
S.N. 090-0053

PLOT DATE = 8/24/88
FILE NAME = #FILES#
MODEL NAME = #MODELNAME#