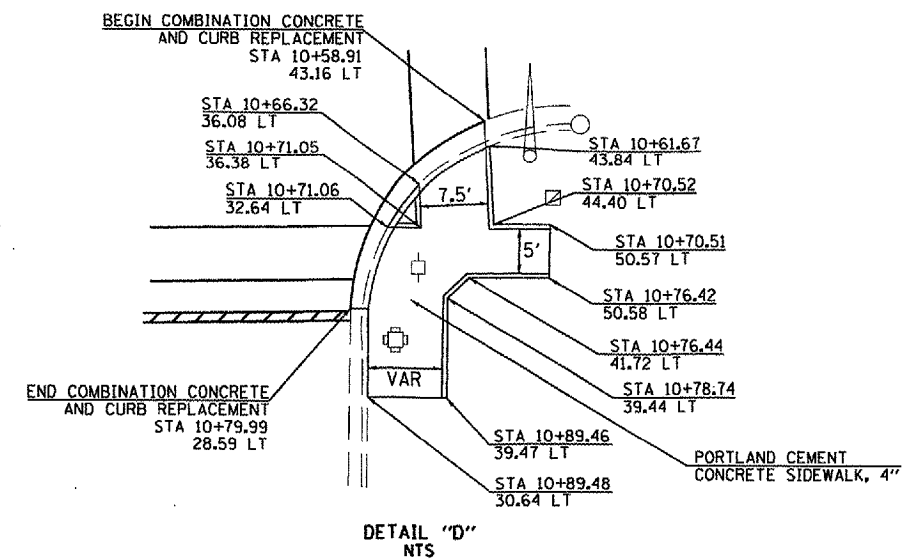
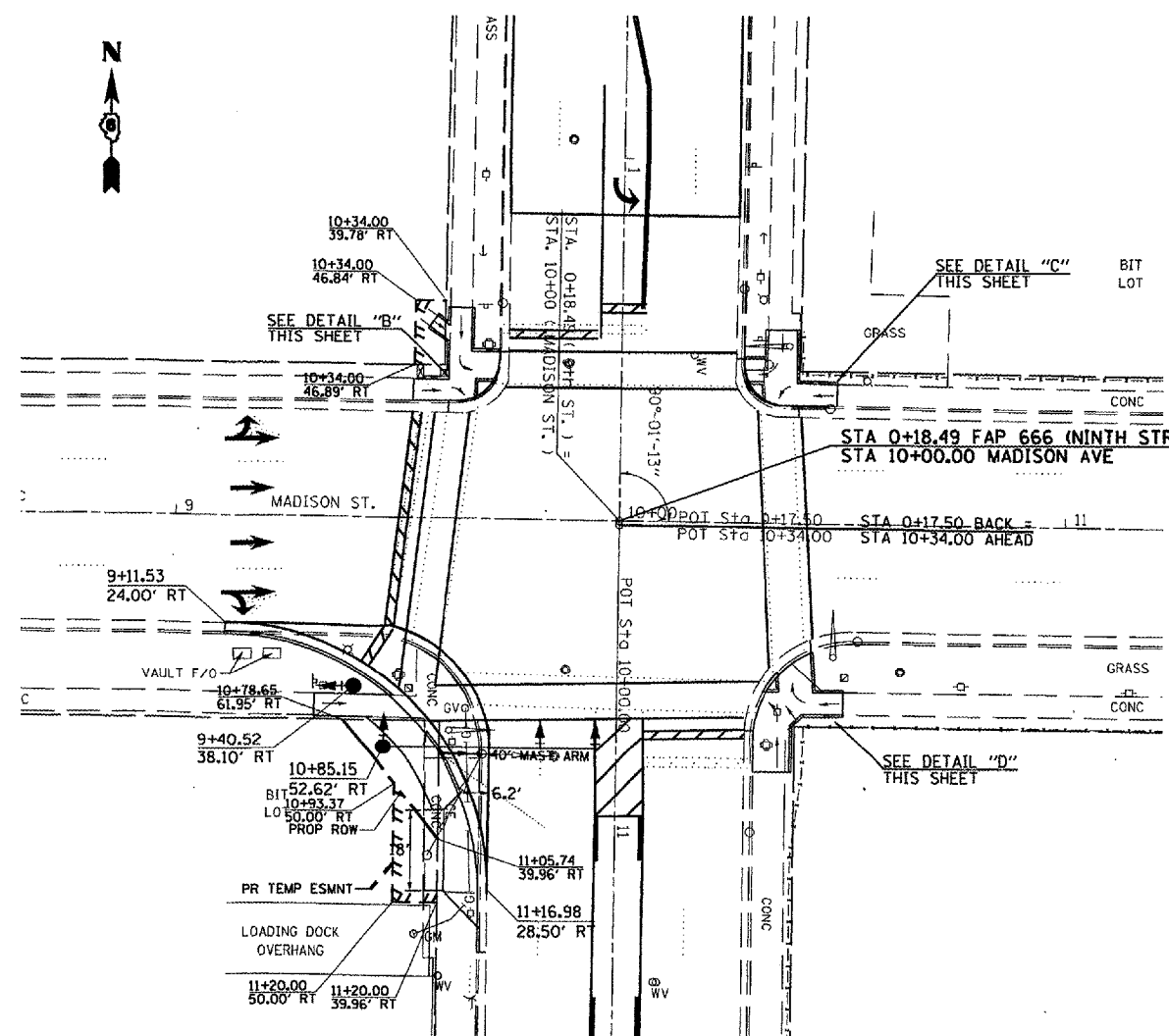
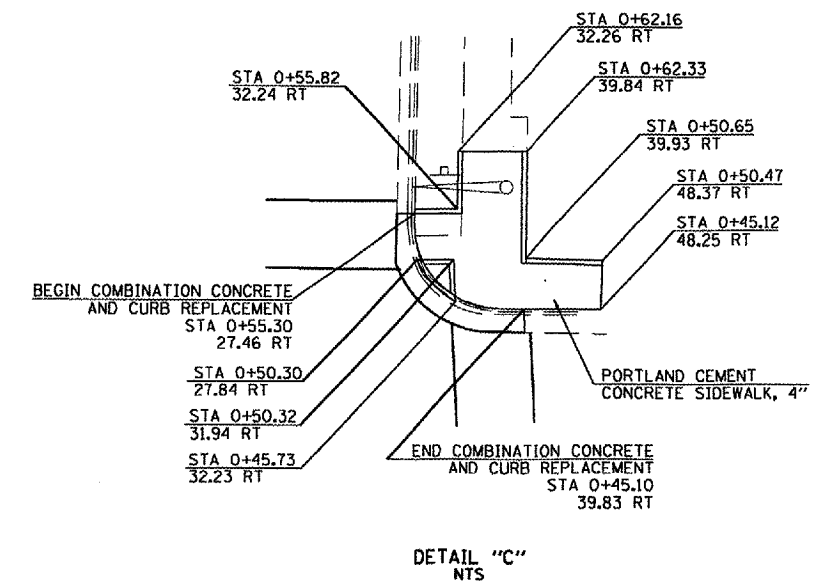
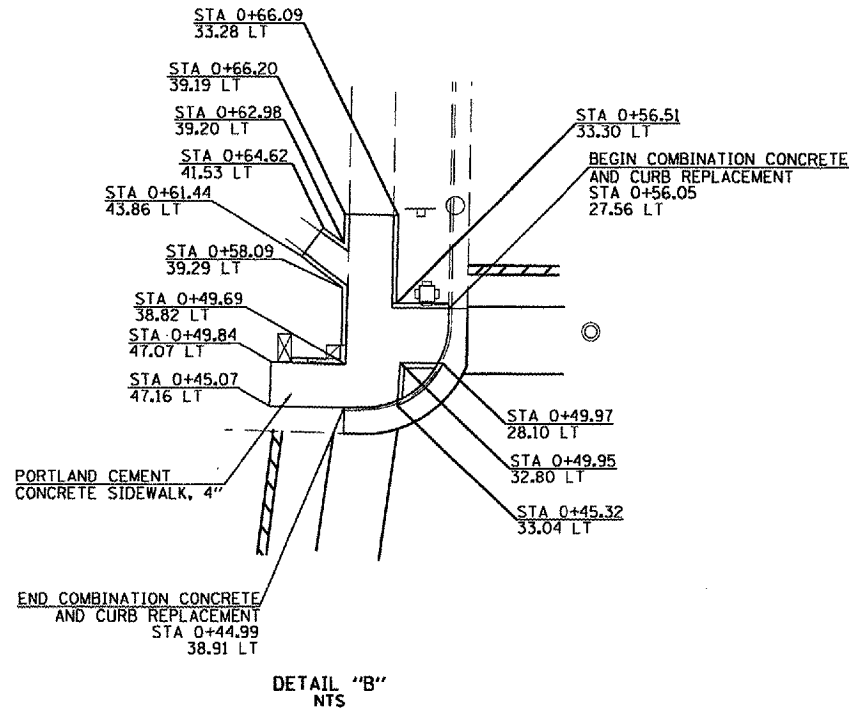


F.A.P. RTE.	SECTION	COUNTY	TOTAL SHEETS	SHEET NO.
666	(SP-Z)RS-4	SANGAMON	80	39
STA.		TO STA.		
FED. ROAD DIST. NO.		ILLINOIS FED. AID PROJECT		



NOTE: ELEVATIONS LISTED ARE TO THE TOP BACK OF CURB UNLESS OTHERWISE SPECIFIED.

REVISIONS		DATE
NAME		

ILLINOIS DEPARTMENT OF TRANSPORTATION

DETAILS
 FAP 666 (I-55 BUSINESS LOOP-NINTH STREET)

SCALE: VERT. _____
 HORIZ. _____
 DATE _____

DRAWN BY _____
 CHECKED BY _____

PLOT DATE = DDMMYY
 FILE NAME = PROJECT & SHEET
 PLOT SCALE = AS SHOWN
 USER NAME = USER