

FAU RTE	SECTION	COUNTY	TOTAL SHEETS	SHEET NO.
7825	(K-15D)BR	ADAMS	31	1

T1  
32

STATE OF ILLINOIS  
DEPARTMENT OF TRANSPORTATION  
DIVISION OF HIGHWAYS

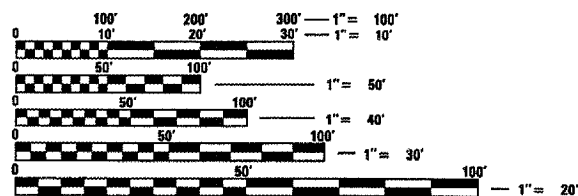
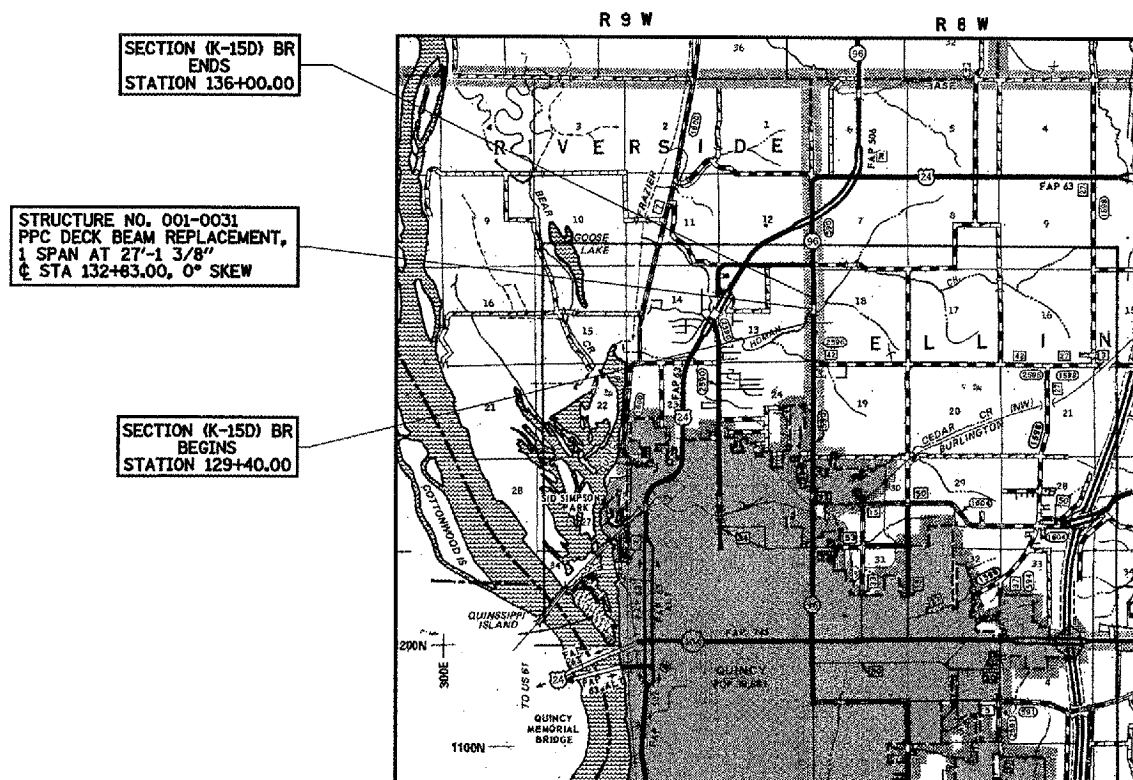
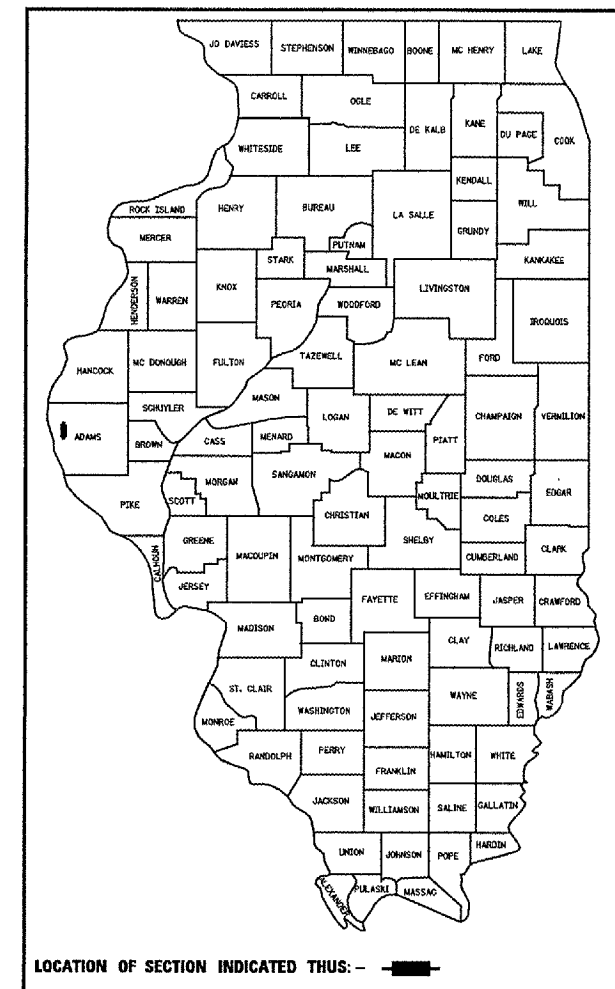
# PROPOSED BRIDGE DECK REPLACEMENT PLANS

FAU ROUTE 7825 (IL 96) OVER HOMAN CREEK  
SECTION (K-15D)BR  
PROJECT: BHM-7825(004)  
ADAMS COUNTY  
C-96-537-07

INDEX OF SHEETS

- 1 COVER SHEET
- 2 GENERAL NOTES, STANDARDS, AND LEGEND
- 3-8 SUMMARY OF QUANTITIES
- 9 SCHEDULE OF QUANTITIES
- 10 TYPICAL SECTIONS
- 11 ALIGNMENT AND TIES
- 12 MAINTENANCE OF TRAFFIC PLAN - STAGE 1
- \* 13 MAINTENANCE OF TRAFFIC PLAN - STAGE 2
- 14-15 PLAN AND PROFILES
- 16-25 STRUCTURE PLANS
- 26-27 SPECIAL DETAILS
- 28-31 CROSS-SECTIONS
- \* 13A. TEMPORARY BRIDGE TRAFFIC SIGNAL LOOP REPLACEMENT DETAIL

D-96-516-06




FULL SIZE PLANS HAVE BEEN PREPARED USING STANDARD ENGINEERING SCALES. REDUCED SIZED PLANS WILL NOT CONFORM TO STANDARD SCALES. IN MAKING MEASUREMENTS ON REDUCED PLANS, THE ABOVE SCALES MAY BE USED.

J.U.L.I.E.  
JOINT UTILITY LOCATION INFORMATION FOR EXCAVATION  
1-800-892-0123

DESIGN DESIGNATION  
FAU 7825  
COLLECTOR  
ADT = 5800 (2027)  
% SU = 8  
% MU = 4



TOTAL LENGTH OF PROJECT = 660.00 FEET = 0.125 MILES  
NET LENGTH OF PROJECT = 660.00 FEET = 0.125 MILES



*J. R. Burke 6/26/07*  
*Exp 11/30/07*

STATE OF ILLINOIS  
DEPARTMENT OF TRANSPORTATION  
DIVISION OF HIGHWAYS

SUBMITTED *June 28, 07*  
*Cliff M. Reed*  
DEPUTY DIRECTOR OF HIGHWAYS, REGION ENGINEER

*August 17, 20 07*  
*Eric E. Horn*  
ENGINEER OF DESIGN AND ENVIRONMENT

*August 17, 20 07*  
*Milton R. Seos, P.E.*  
DIRECTOR OF HIGHWAYS, CHIEF ENGINEER

Hutchison Engineering, Inc.  
JACKSONVILLE  
SHOREWOOD  
SINCE 1946

PRINTED BY THE AUTHORITY  
OF THE STATE OF ILLINOIS