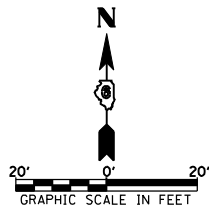
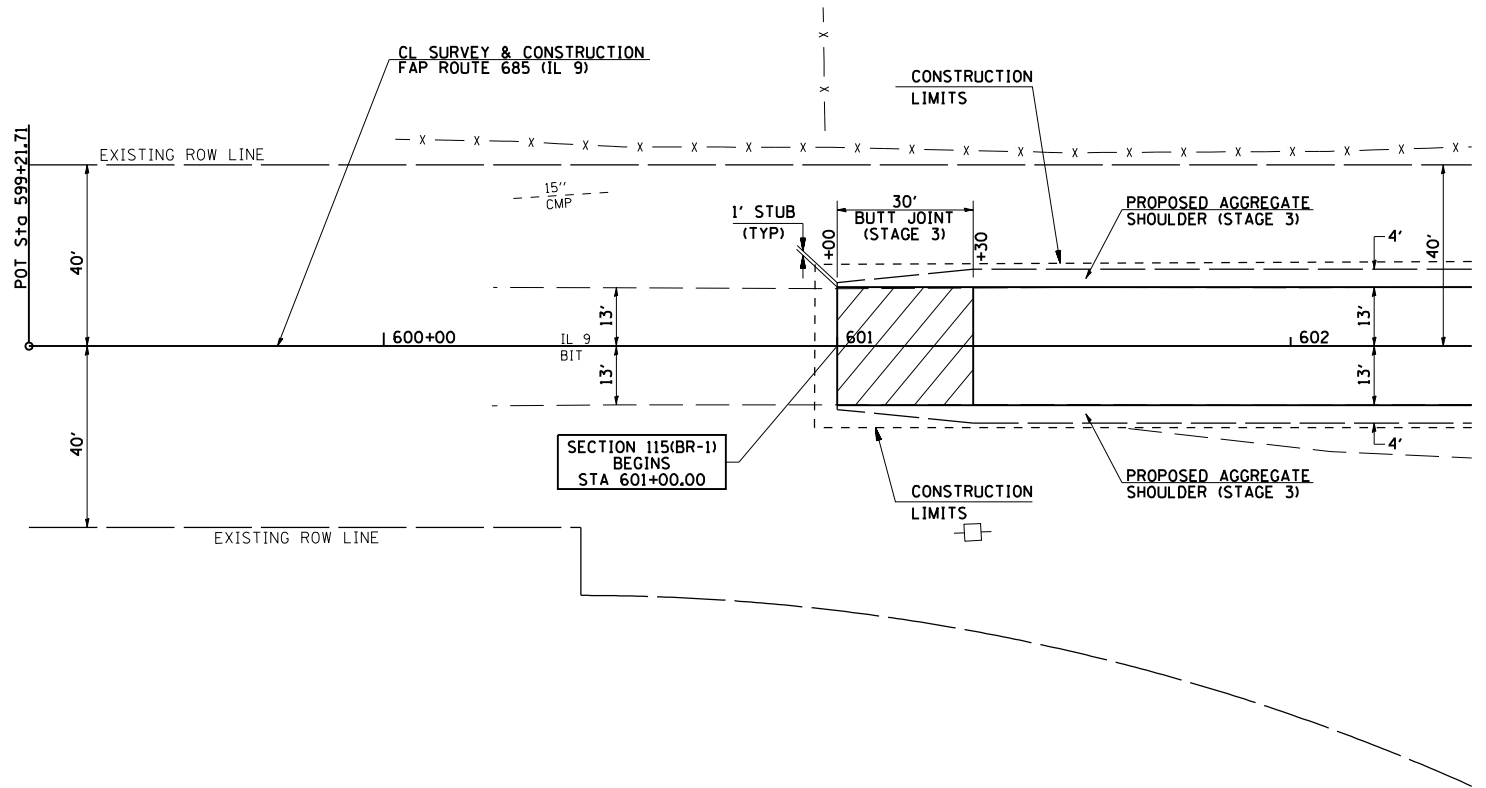


SEC 13, T 7 N, R 7 W, 3RD PM

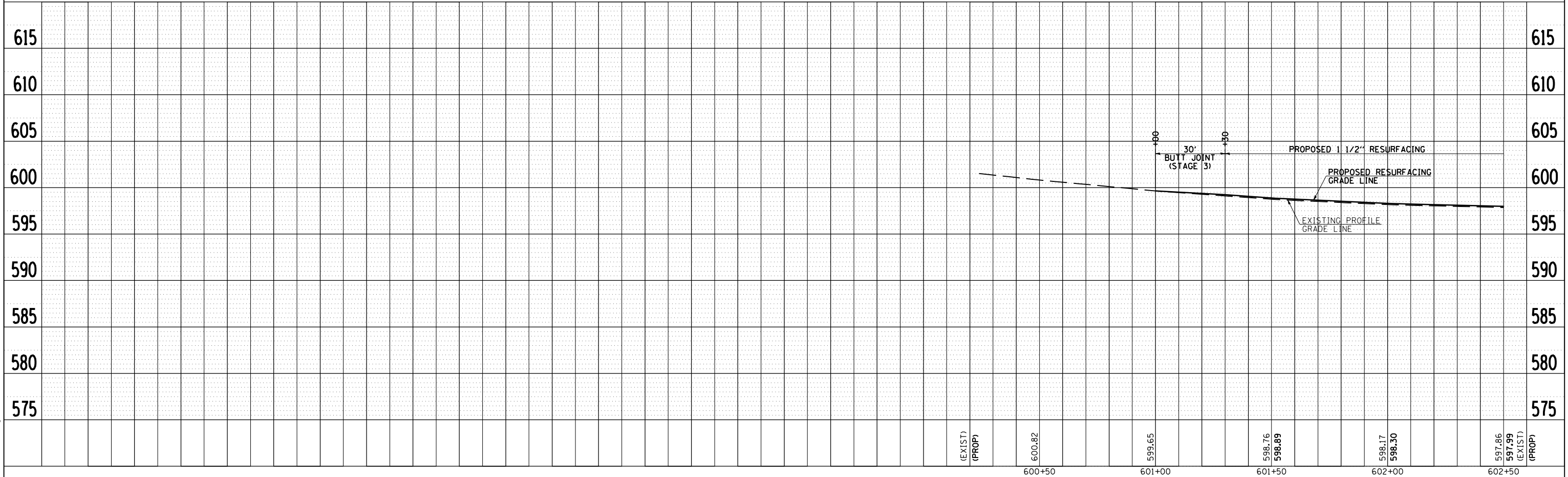
F.A.P. RTE.	SECTION	COUNTY	TOTAL SHEETS	SHEET NO.
685	115(BR-1)	HANCOCK	44	16
STA. 599+21.71		TO STA. 602+50.00		
FED. ROAD DIST. NO.		ILLINOIS	FED. AID PROJECT	

PLAN	SURVEYED	BY	DATE
	PLOTTED		
	CHECKED		
	NO. OF WAY CHECKED		
	CADD FILE NAME		



SEC 13, T 7 N, R 7 W, 3RD PM

PROFILE	SURVEYED	BY	DATE
	PLOTTED		
	CHECKED		
	NO. OF WAY CHECKED		
	STRUCTURE NOTATIONS CHRD		



PLOT DATE = 7/2/2007
 FILE NAME = c:\projects\685\887\hutchison_r\m\2447-9pp\p.dgn
 PLOT SCALE = 42,3529 / IN.
 USER NAME = laughlin-1