

F.A.P. RTE.	SECTION	COUNTY	TOTAL SHEETS	SHEET NO.
761	107BR-6	MACOUPIN	9	1

+1  
10

D-96-118-07

STATE OF ILLINOIS  
DEPARTMENT OF TRANSPORTATION  
DIVISION OF HIGHWAYS

**PROPOSED  
HIGHWAY PLANS**

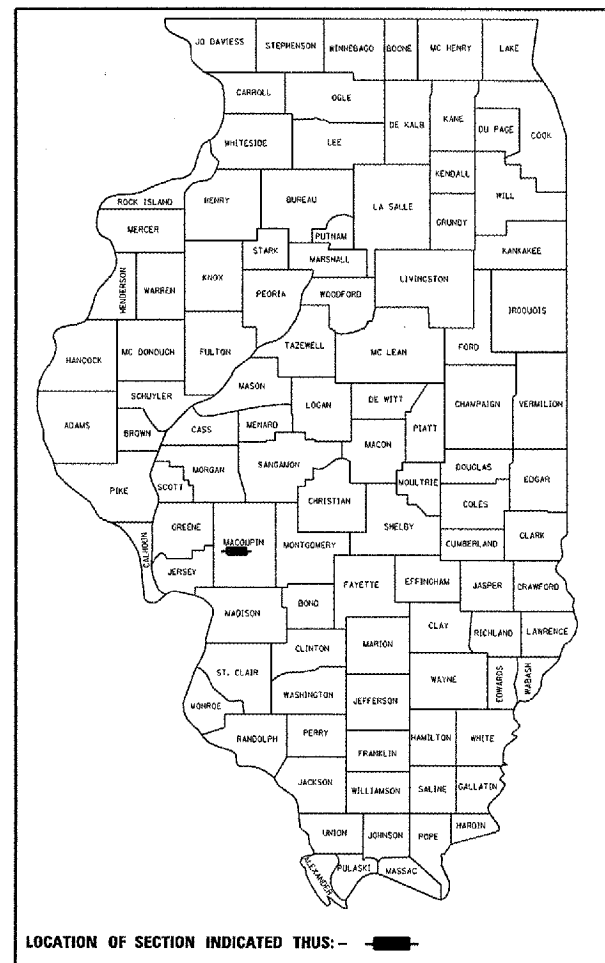
FAP ROUTE 761 (IL 108)  
SECTION 107BR-6  
PROJECT  
MACOUPIN COUNTY  
C-96-118-07

**FOR INDEX OF SHEETS**

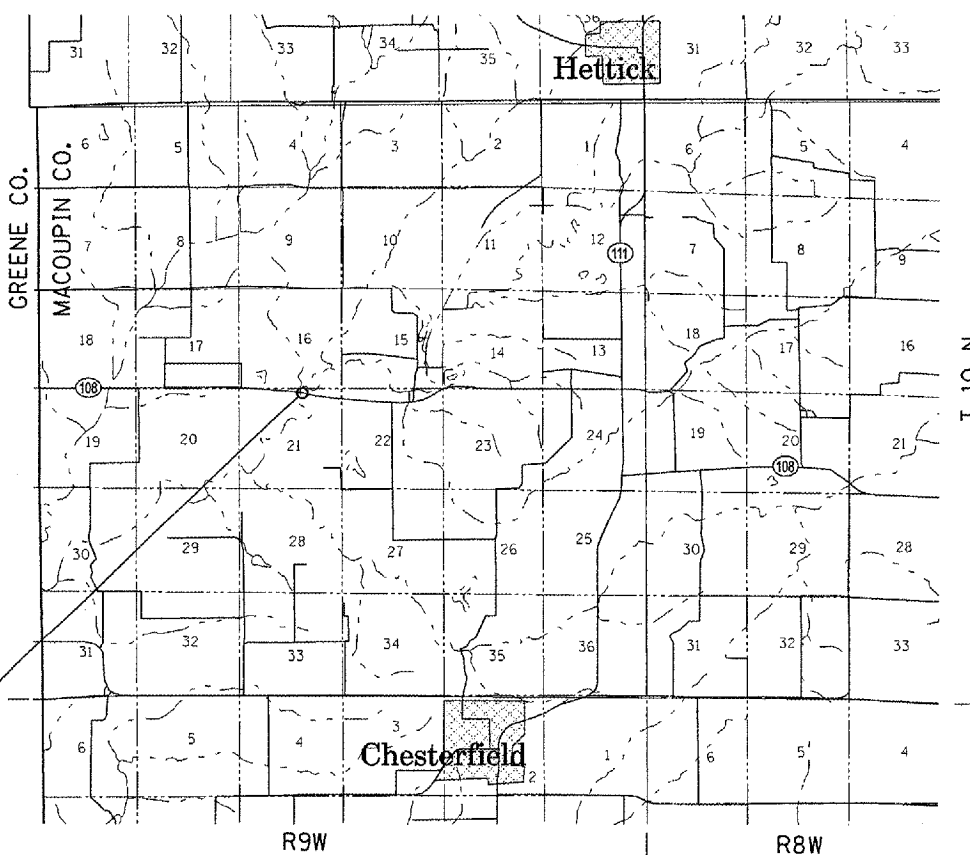
- 1 COVER SHEET
- 2 GENERAL NOTES
- 3 SUMMARY OF QUANTITIES
- 4-5 EXISTING TRAFFIC CONTROL
- 6-7 PROPOSED TRAFFIC CONTROL
- 8-9 BRIDGE PLANS

**STANDARDS**

- 701001-01
- 701006-02
- 701201-02
- 701311-02
- 701331-02
- 702001-06
- 704001-03
- 780001-01



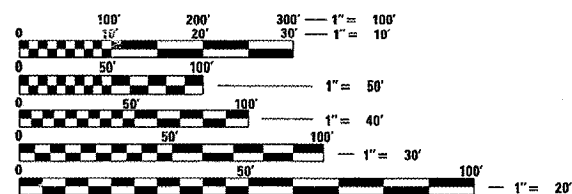
LOCATION OF SECTION INDICATED THUS: -



EX. SN 059-0034  
IL 108 OVER HODGES CREEK

**LOCATION MAP**

NET LENGTH OF PROJECT = 561.28 FEET = 0.106 MILES



FULL SIZE PLANS HAVE BEEN PREPARED USING STANDARD ENGINEERING SCALES. REDUCED SIZED PLANS WILL NOT CONFORM TO STANDARD SCALES. IN MAKING MEASUREMENTS ON REDUCED PLANS, THE ABOVE SCALES MAY BE USED.

J.U.L.I.E.  
JOINT UTILITY LOCATION INFORMATION FOR EXCAVATION  
1-800-892-0123

STATE OF ILLINOIS  
DEPARTMENT OF TRANSPORTATION  
DIVISION OF HIGHWAYS

SUBMITTED July 3, 2007  
*Christ M. Reed*  
DEPUTY DIRECTOR OF HIGHWAYS, REGION ENGINEER

August 17, 2007  
*Eric E. Harn*  
INTERIM ENGINEER OF DESIGN AND ENVIRONMENT

August 17, 2007  
*Melton R. Sees, P.E.*  
DIRECTOR OF HIGHWAYS, CHIEF ENGINEER

**PRINTED BY THE AUTHORITY  
OF THE STATE OF ILLINOIS**