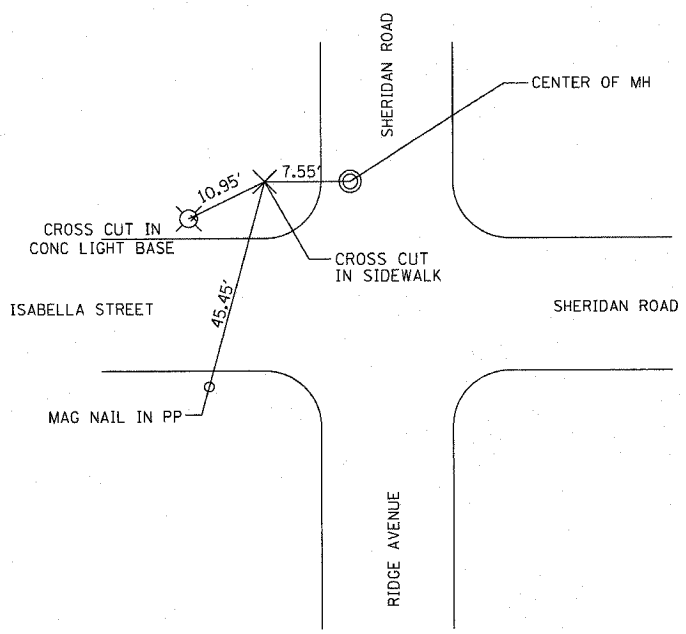
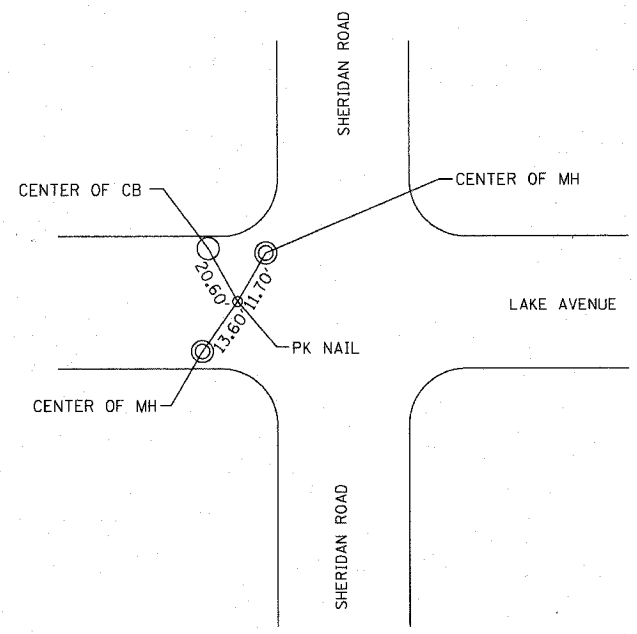


F.A.U. RTE.	SECTION	COUNTY	TOTAL SHEETS	SHEET NO.
3509	00-00173-00-FP	COOK	246	25
STA.		TO STA.		
FED. ROAD DIST. NO. 7		ILLINOIS	FED. AID PROJECT	

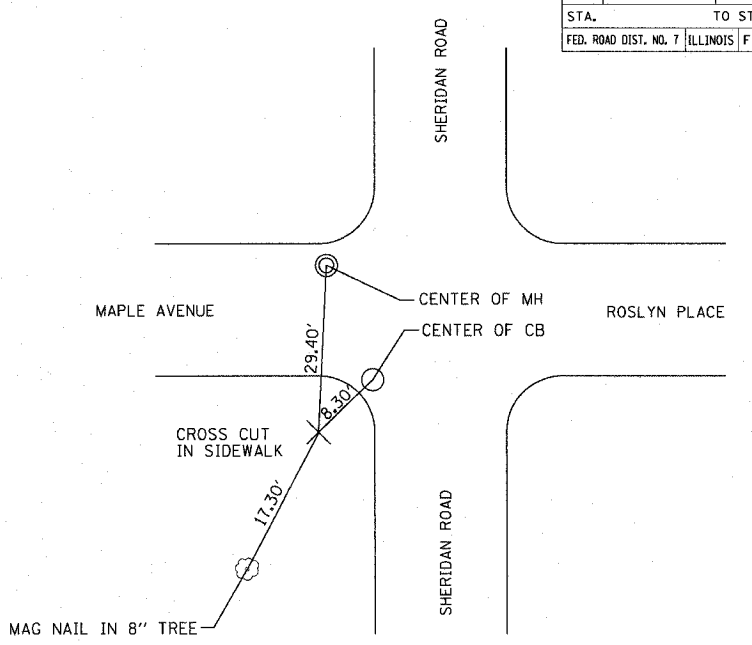
PLOT DATE = 7/12/2007
 FILE NAME = g:\a066\00025\cond\sheds\AL1TIE5.dwg
 USER NAME = jhynan



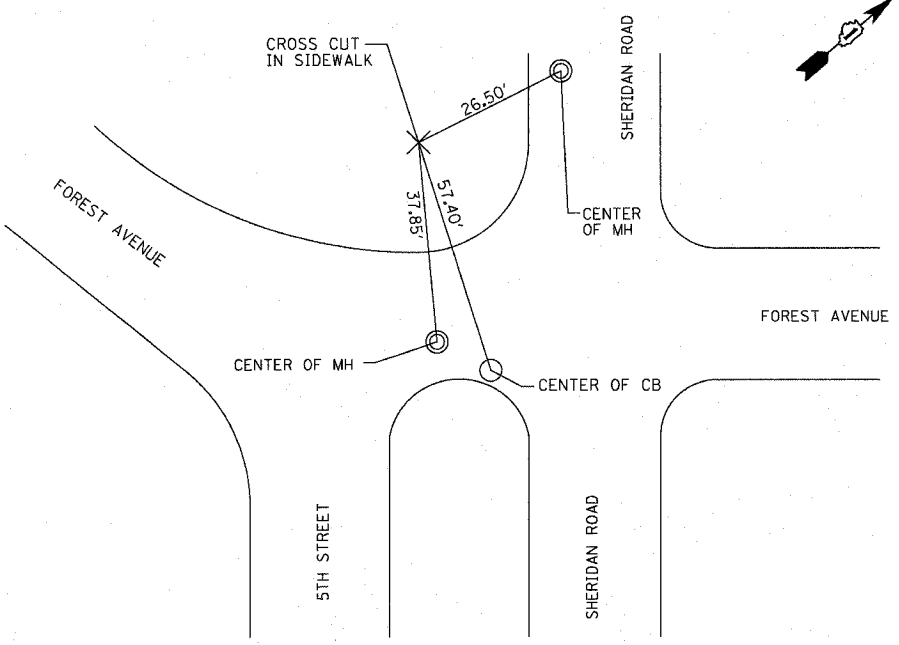
CONTROL POINT SHERIDAN ROAD
 N 1968322.63 STATION 1102+91.17 R2
 E 1160836.61 OFFSET 28.48



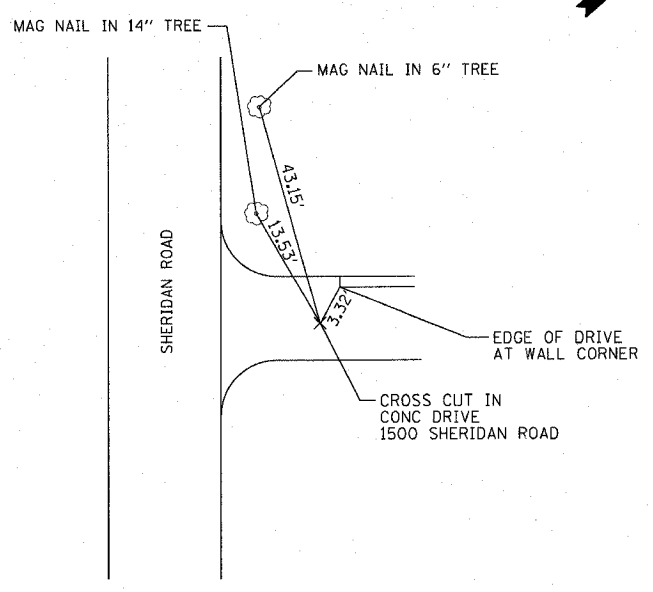
CONTROL POINT SHERIDAN ROAD
 N 1972007.34 STATION 1052+80.02
 E 1158425.91 OFFSET 36.42



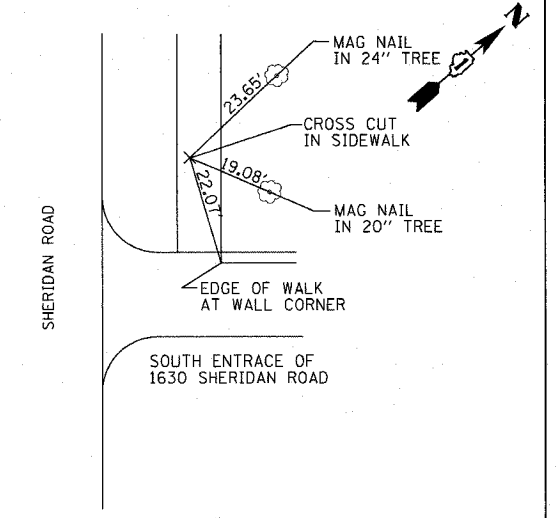
CONTROL POINT SHERIDAN ROAD
 N 1969167.11 STATION 1094+46.26 R2
 E 1160859.33 OFFSET 27.29



CONTROL POINT SHERIDAN ROAD
 N 1972456.23 STATION 1045+86.05
 E 1157896.53 OFFSET 34.53



CONTROL POINT SHERIDAN ROAD
 N 1974983.80 STATION 1014+05.96
 E 1156135.70 OFFSET -38.85



CONTROL POINT SHERIDAN ROAD
 N 1975445.88 STATION 1007+09.10
 E 1155607.69 OFFSET -28.59

REVISIONS	
NAME	DATE

ILLINOIS DEPARTMENT OF TRANSPORTATION
 ALIGNMENT, TIES AND BENCHMARKS
 SHERIDAN ROAD

DATE 7/13/07
 DRAWN BY LTD
 CHECKED BY BJL

1061 PERIMETER DRIVE, SUITE 1025
 SCHAUMBURG, ILLINOIS 60173
 (847) 605-9600

